Anastasia Canyon
Proposed Wilderness Additions to the Ventana Wilderness

Los Padres National Forest
Bureau of Land Management, Hollister Field Office
Monterey County, California

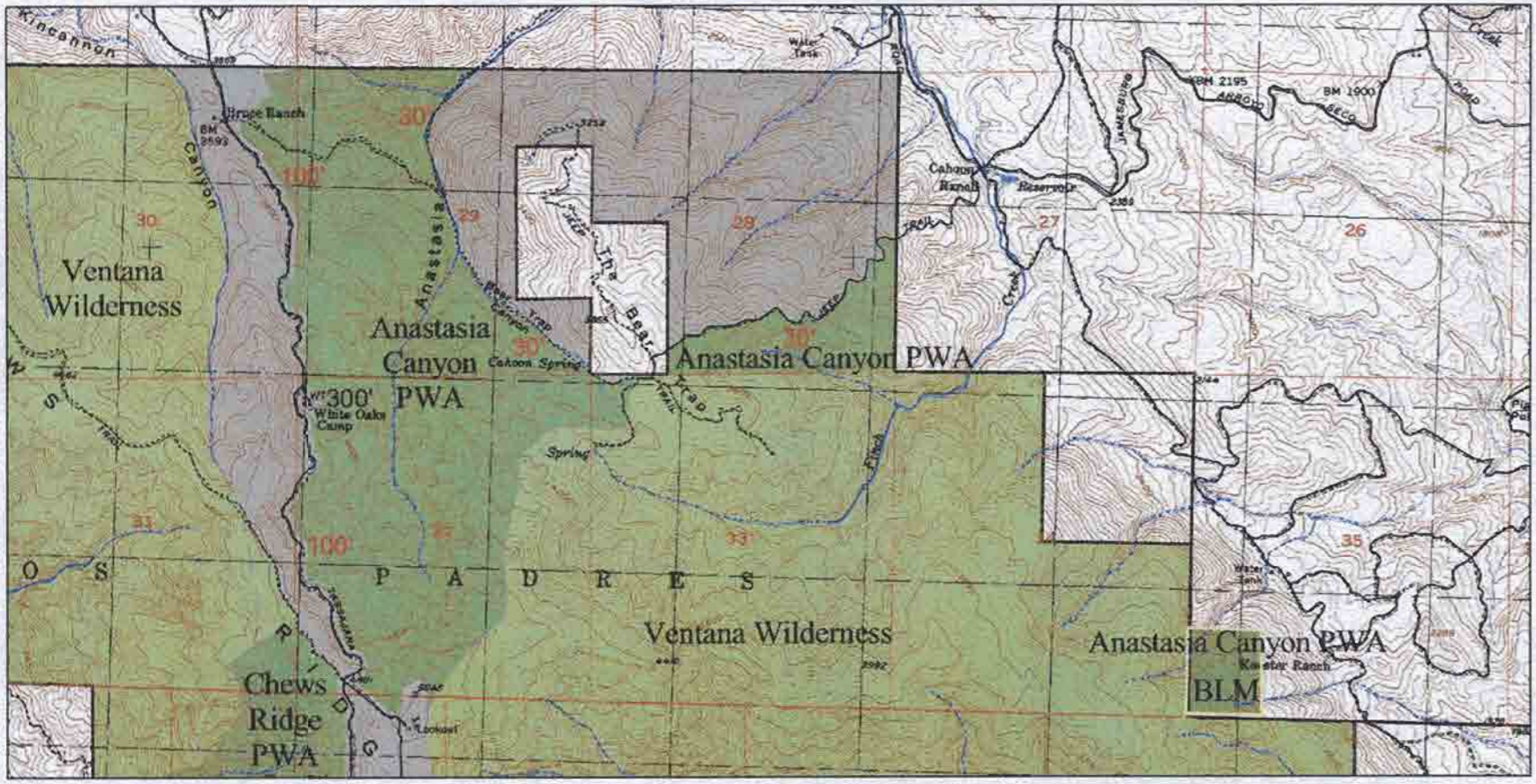

Cartography:
Cory Gellpeau, Conception Coast Project
3887 State St. Santa Barbara, CA 93105, 805 687-2073
ccp@conceptioncoast.org, www.conceptioncoast.org
March 22, 2002
Projection: Albers CA, NAD 27

Sources:
Potential Wilderness: 1:24,000 Conception Coast Project & California Wild Heritage Campaign
Existing Wilderness: 1:24,000 USFS Remote Sensing Lab, Sacramento, CA
Ownership: 1:24,000 USFS Remote Sensing Lab, Sacramento, CA
Ownership Outside USFS Boundaries: 1:100,000 California GAP Analysis Program Managed Areas
Streams: 1:24,000 USFS Remote Sensing Lab, Sacramento, CA
Roads: 1:24,000 USFS Remote Sensing Lab, Sacramento, CA
Contour Lines: 1:24,000 USGS Digital Raster Graphics

- Proposed Wilderness
- Existing Wilderness
- US Forest Service
- Non-National Forest
- BLM
- Roads
- Trails
- Perennial Stream
- Intermittent Stream
- USGS 24k Quadrangle Boundaries

300' Setback From Edge of Highway or Freeway
100' Setback From Edge of Road
30' Setback From Edge of Road

300' Beyond High Water Mark of River
100' Beyond High Water Mark of Perennial Stream
30' Beyond High Water Mark of Intermittent Stream
CL Center Line of River or Stream

300' Setback From Edge of Developed Campground
300' Setback From Edge of Major Utility Corridor
100' Setback From Edge of Minor Utility Corridor

The edge of a road is defined as the outermost portion of the roadbed including all associated cutbanks, pullouts, scenic overlooks and ditches.

The intent is to include the entire stream or river within wilderness with the exception of boundaries designated by CL. Stream and river setbacks are superceded by road setbacks.

USGS 24k Quadrangles, With Portions Shown:
Chews Ridge

0 0.25 Miles
Scale 1:24,000

Black Rock
Proposed Wilderness Additions to the Ventana Wilderness

Los Padres National Forest
Bureau of Land Management, Hollister Field Office
Monterey County, California

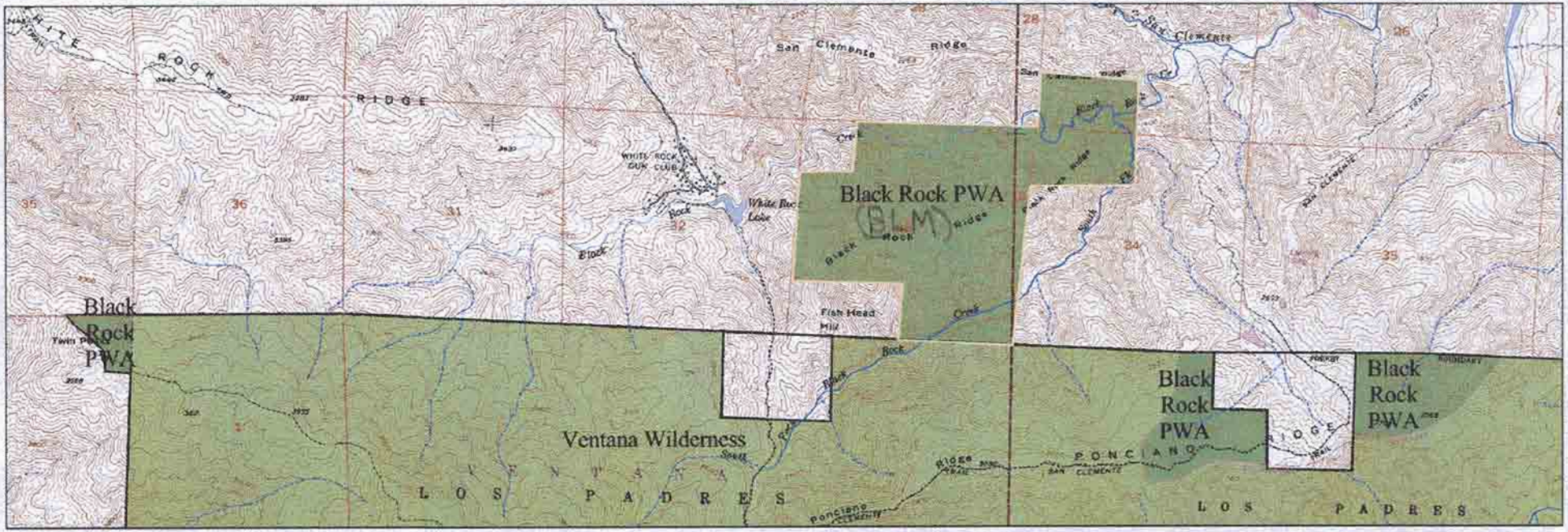

Cartography:
Cory Gallipeau, Conception Coast Project
3887 State St, Santa Barbara, CA 93105, 805-687-2073
ccp@conceptioncoast.org, www.conceptioncoast.org
March 22, 2002
Projection Albers CA, NAD 27

Sources:
Potential Wilderness: 1:24,000 Conception Coast Project & California Wild Heritage Campaign
Existing Wilderness: 1:24,000 USFS Remote Sensing Lab, Sacramento, CA
Ownership: 1:24,000 USFS Remote Sensing Lab, Sacramento, CA
Ownership Outside USFS Boundaries: 1:100,000 California CAP Analysis Program Managed Areas
Streams: 1:24,000 USFS Remote Sensing Lab, Sacramento, CA
Roads: 1:24,000 USFS Remote Sensing Lab, Sacramento, CA
Contour Lines: 1:24,000 USGS Digital Raster Graphics

- Proposed Wilderness
- Existing Wilderness
- US Forest Service
- Non-National Forest
- BLM
- Roads
- Trails
- Perennial Stream
- Intermittent Stream
- USGS 24k Quadrangle Boundaries

300' Setback From Edge of Highway or Freeway
100' Setback From Edge of Road
30' Setback From Edge of Road

300' Beyond High Water Mark of River
100' Beyond High Water Mark of Perennial Stream
30' Beyond High Water Mark of Intermittent Stream
CL Center Line of River or Stream

300' Setback From Edge of Developed Campground
300' Setback From Edge of Major Utility Corridor
100' Setback From Edge of Minor Utility Corridor

The edge of a road is defined as the outermost portion of the roadbed including all associated outbanks, pullouts, scenic overlooks and ditches.

The intent is to include the entire stream or river within wilderness with the exception of boundaries designated by CL. Stream and river setbacks are superceded by road setbacks.

USGS 24k Quadrangles, With Portions Shown:
Carmel Valley
Mount Carmel

0 0.25 Miles

Scale 1:24,000

Horse Canyon
Proposed Wilderness Addition to the Ventana Wilderness

Bureau of Land Management, Hollister Field Office

Monterey County, California

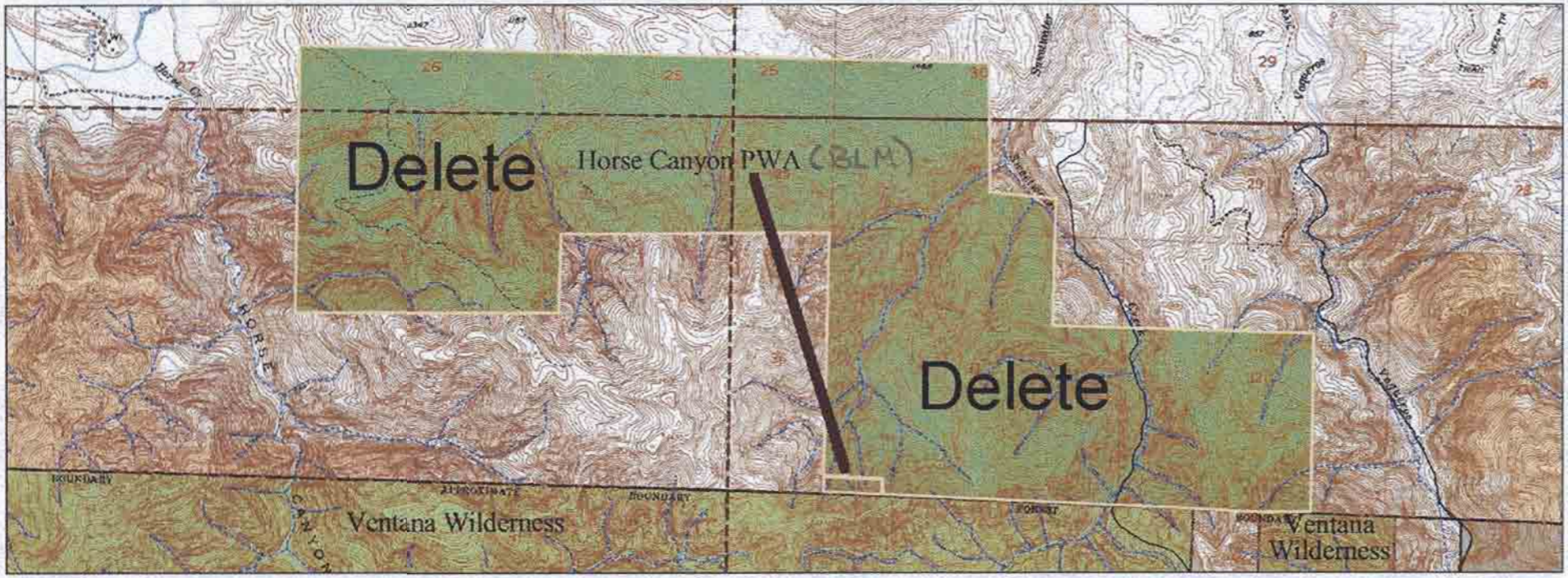

Cartography:
Cory Gallipeau, Conception Coast Project
3887 State St, Santa Barbara, CA 93105, 805-687-2073
ccp@conceptioncoast.org, www.conceptioncoast.org
March 22, 2002
Projection Albers CA, NAD 27

Sources:
Potential Wilderness: 1:24,000 Conception Coast Project & California Wild Heritage Campaign
Existing Wilderness: 1:24,000 USFS Remote Sensing Lab, Sacramento, CA
Ownership: 1:24,000 USFS Remote Sensing Lab, Sacramento, CA
Ownership Outside USFS Boundaries: 1:100,000 California GAP Analysis Program Managed Areas
Streams: 1:24,000 USFS Remote Sensing Lab, Sacramento, CA
Roads: 1:24,000 USFS Remote Sensing Lab, Sacramento, CA
Contour Lines: 1:24,000 USGS Digital Raster Graphics

- Proposed Wilderness
- Existing Wilderness
- US Forest Service
- Non-National Forest
- BLM
- Roads
- Trails
- Perennial Stream
- Intermittent Stream
- USGS 24k Quadrangle Boundaries

300' Setback From Edge of Highway or Freeway
100' Setback From Edge of Road
30' Setback From Edge of Road

300' Beyond High Water Mark of River
100' Beyond High Water Mark of Perennial Stream
30' Beyond High Water Mark of Intermittent Stream
CL Center Line of River or Stream

300' Setback From Edge of Developed Campground
300' Setback From Edge of Major Utility Corridor
100' Setback From Edge of Minor Utility Corridor

The edge of a road is defined as the outermost portion of the roadbed including all associated cutbanks, pullouts, scenic overlooks and ditches.

The intent is to include the entire stream or river within wilderness with the exception of boundaries designated by CL. Stream and river setbacks are superceded by road setbacks.

USGS 24k Quadrangles, With Portions Shown:
Junipero Serra Peak
Paraiso Springs
Reliz Canyon
Sycamore Flat

0 0.25 Miles
Scale 1:24,000

N