IX. APPENDICES

Appendix 1: Works Cited

Baldwin, Bruce G, Douglas H. Goldman, David J. Keil, Robert Patterson, Thomas J. Rosatti, and Deiter H. Wilken. 2012. *The Jepson Manual: Vascular Plants of California, 2nd Edition*. University of California Press, Berkeley, CA. 1568pp.

Bennett, K.A., and E.F. Zuelke. 1999. The effects of recreation on birds: a literature review. Delaware Natural Heritage Program, Division of Fish and Wildlife, Smyrna. 18 pp.

El Dorado County. 2004. *El Dorado County General Plan: A Plan for Managed Growth and Open Roads; A Plan for Quality Neighborhoods and Traffic Relief.* Resolution Number 235-2004; State Clearinghouse Number 2001082030.

Hall, C., and P. Dearden. 1984. The impact of "non-consumptive" recreation on wildlife: An annotated bibliography. Public Administrative Series: Bibliography #P 1458. Vance Bibliographies, Monticello, Illinois. 45 pp.

Gudde, Erwin G. 1972. *California Gold Camps.* University of California Press, Berkeley, CA.

United States Bureau of Land Management. 2008*. Sierra Resource Management Plan and Record of Decision*. BLM, Sacramento, CA. 111pp.

United States Bureau of Land Management. 2008. *Pine Hill Preserve Management Plan* and EA (CA-180-08-03).

United States Bureau of Land Management and the Sonora Institute. *A Desktop Reference Guide to Collaborative, Community-Based Planning.*

United States Department of Agriculture. Natural Resources Conservation Service. Soil Survey. *Web Soil Survey.* http://websoilsurvey.nrcs.usda.gov/app/WebSoilSurvey.aspx. Accessed: December 2011.

United States Fish and Wildlife Service. 2002. Recovery Plan for Gabbro Soil Plants of the Central Sierra Nevada Foothills. Portland, Oregon. xiii + 220pp.

Sawyer, John O, Tom Keeler-Wolf, and Julie M Evens. 2009. *A Manual of California Vegetation, 2nd Edition*. California Native Plant Society Press, Sacramento, CA. 1300pp.

Appendix 2: Kanaka Valley Maps

- Kanaka Valley Vicinity
- Topography of Kanaka Valley
- Aerial Image of Kanaka Valley
- Vegetation Types of Kanaka Valley

Kanaka Valley Vicinity

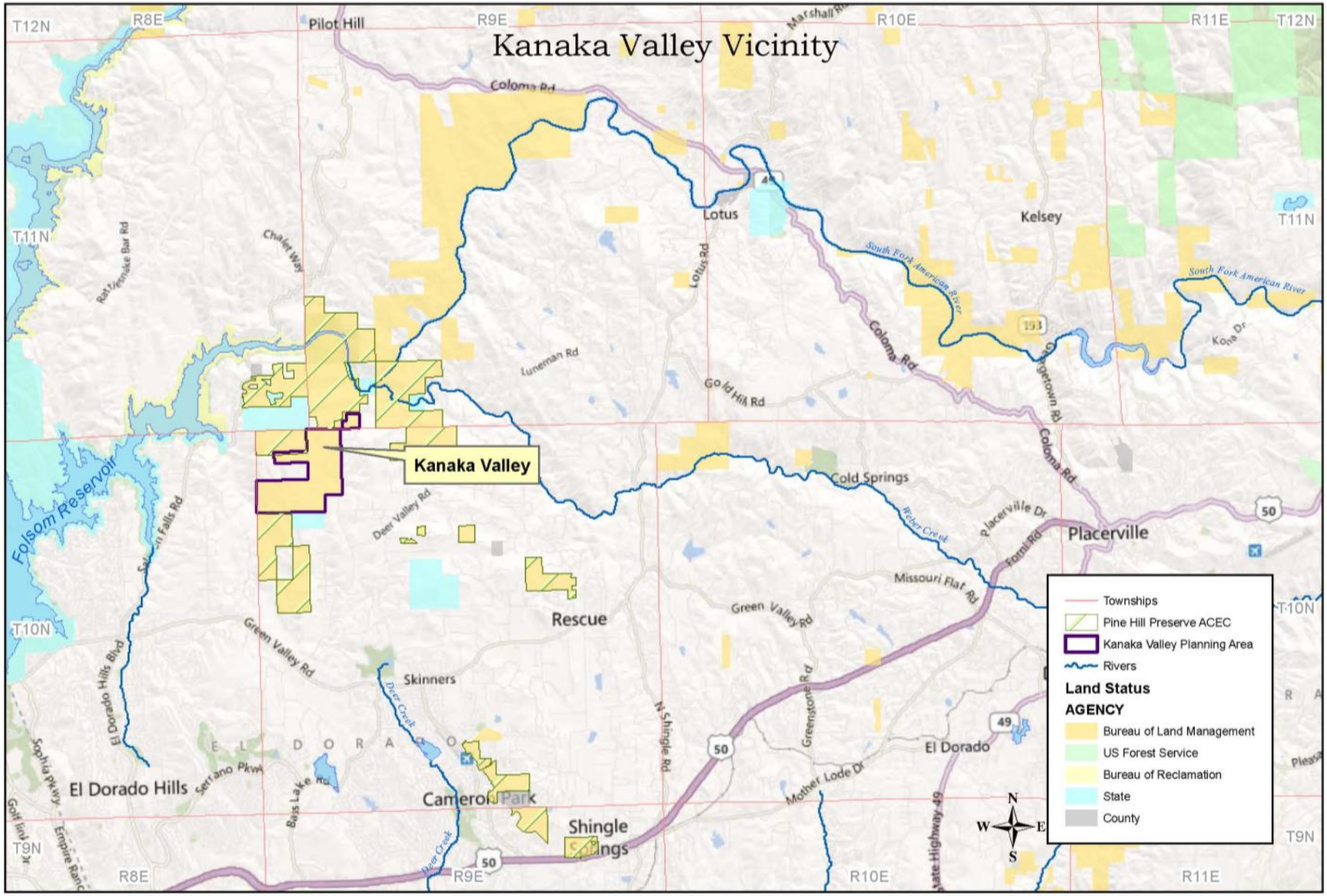

US Department of the Interior
BUREAU OF LAND MANAGEMENT
Mother Lode Field Office
El Dorado Hills, California
(916) 941-3101
www.ca.blm.gov/motherlode
Date Prepared: 3/13/2012
Project: KVvicinity

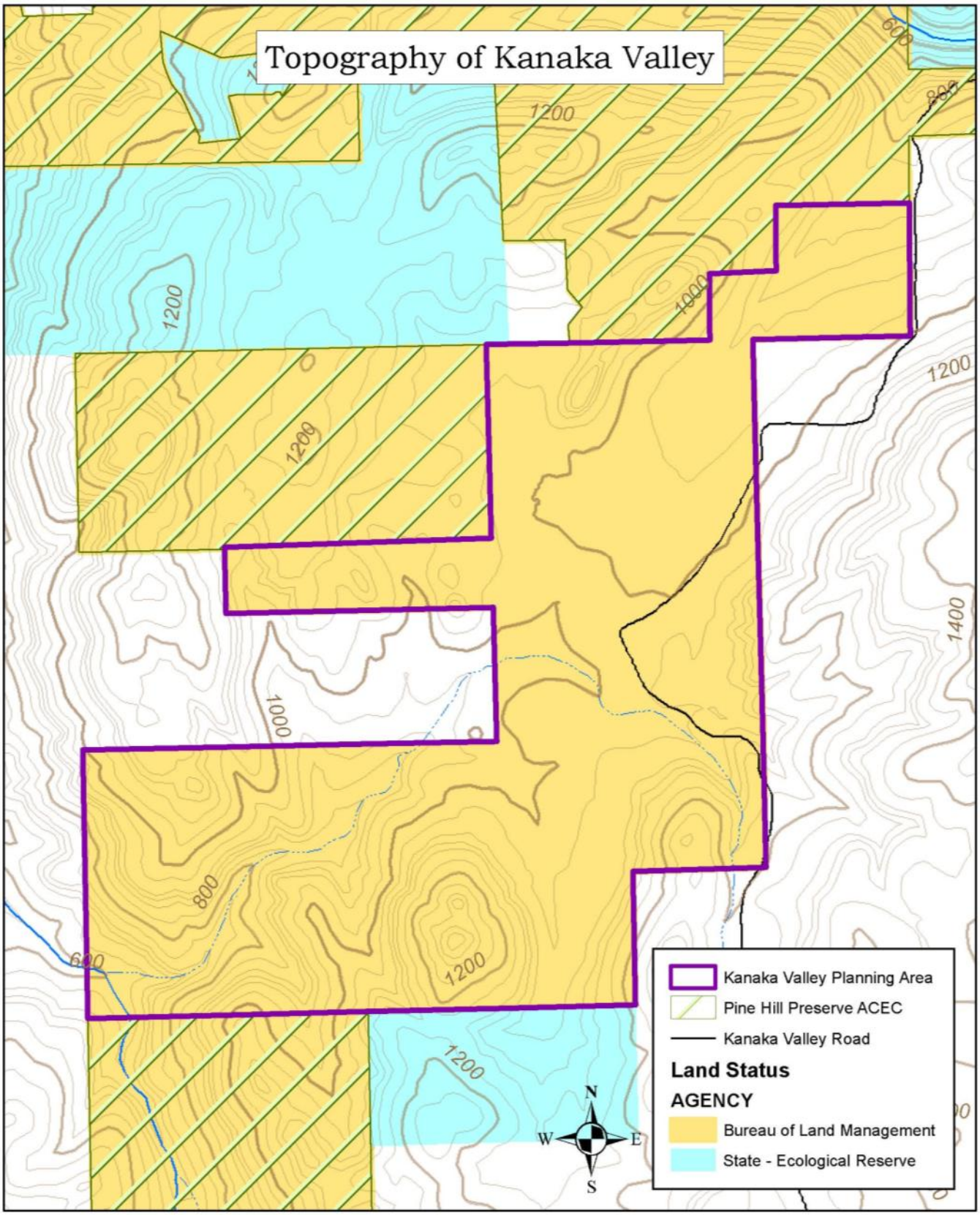

US Department of the Interior
BUREAU OF LAND MANAGEMENT
Mother Lode Field Office
El Dorado Hills, California
(916) 941-3101
www.ca.blm.gov/motherlode
Date Prepared: 3/13/2012
Project: KV_topo

0 300 600 1,200 Yards

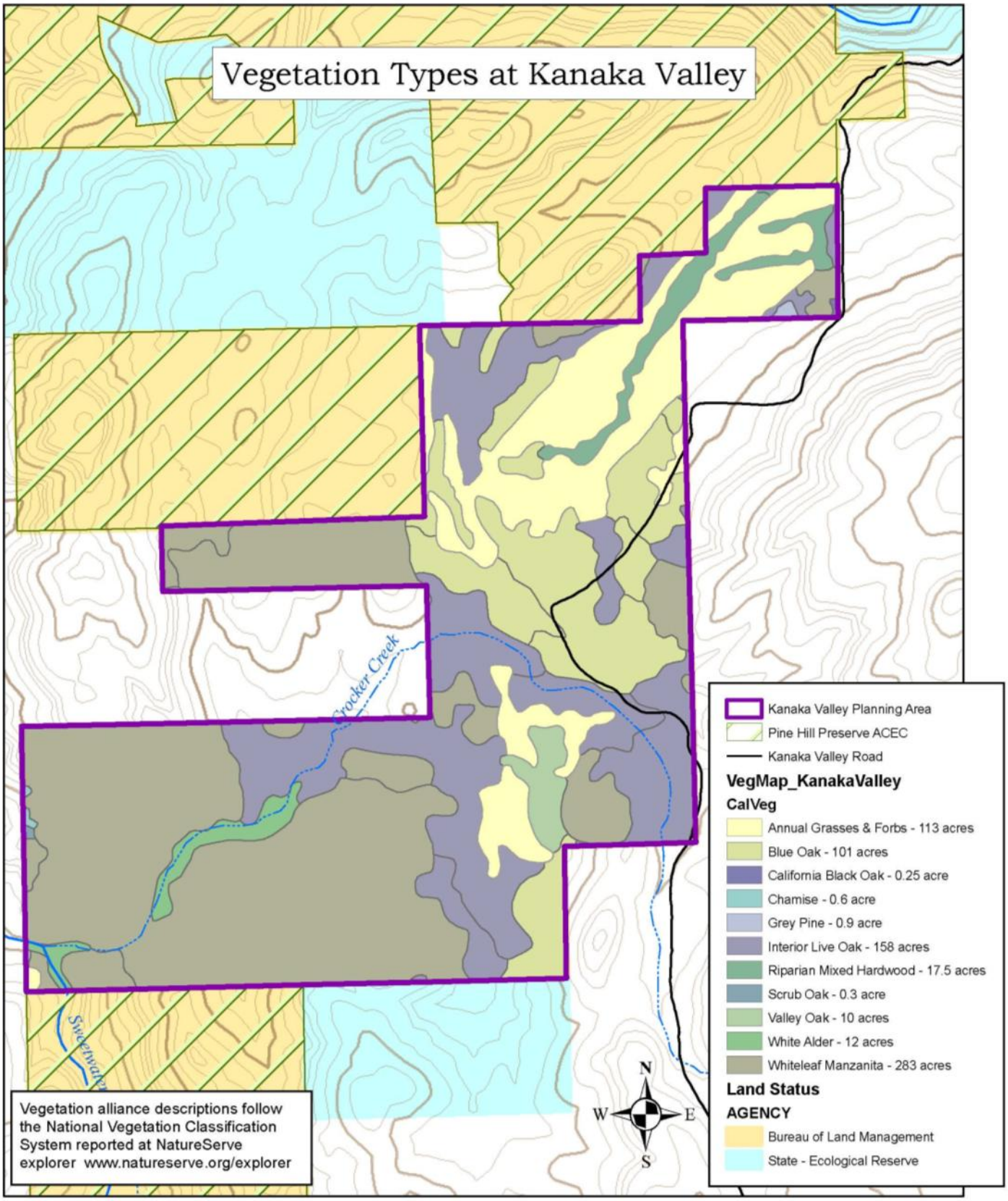

US Department of the Interior
BUREAU OF LAND MANAGEMENT
Mother Lode Field Office
El Dorado Hills, California
(916) 941-3101
www.ca.blm.gov/motherlode
Date Prepared: 3/13/2012
Project: KV_vegetationtype

0 300 600 1,200 Yards

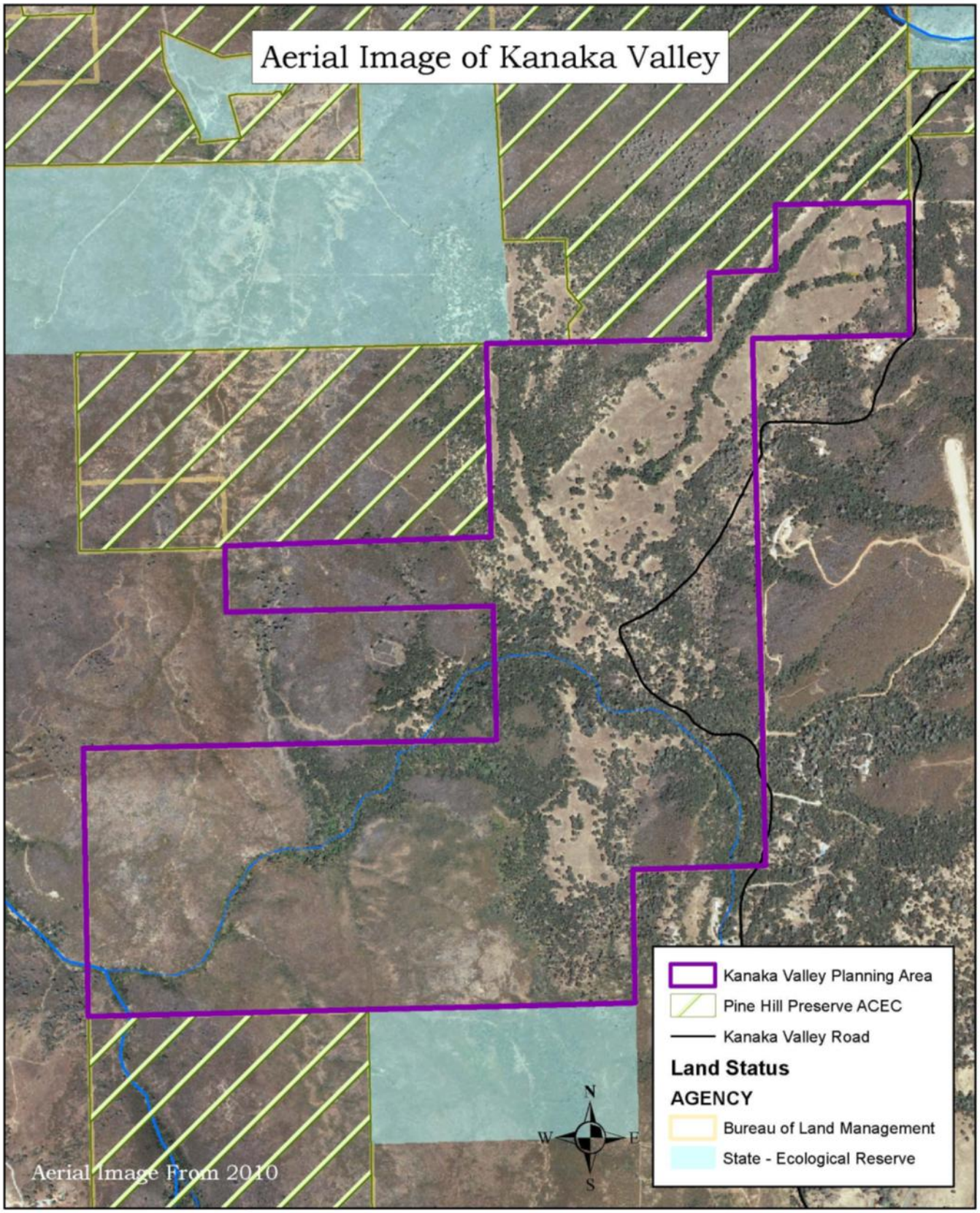

US Department of the Interior
BUREAU OF LAND MANAGEMENT
Mother Lode Field Office
El Dorado Hills, California
(916) 941-3101
www.ca.blm.gov/motherlode
Date Prepared: 3/13/2012
Project: KV_aerial

Yards
0 300 600 1,200

Appendix 3: Hunting Maps

- Proposed “Hunting” and “No Hunting” Zones – Topography
- Proposed “Hunting” and “No Hunting” Zones – Aerial Imagery

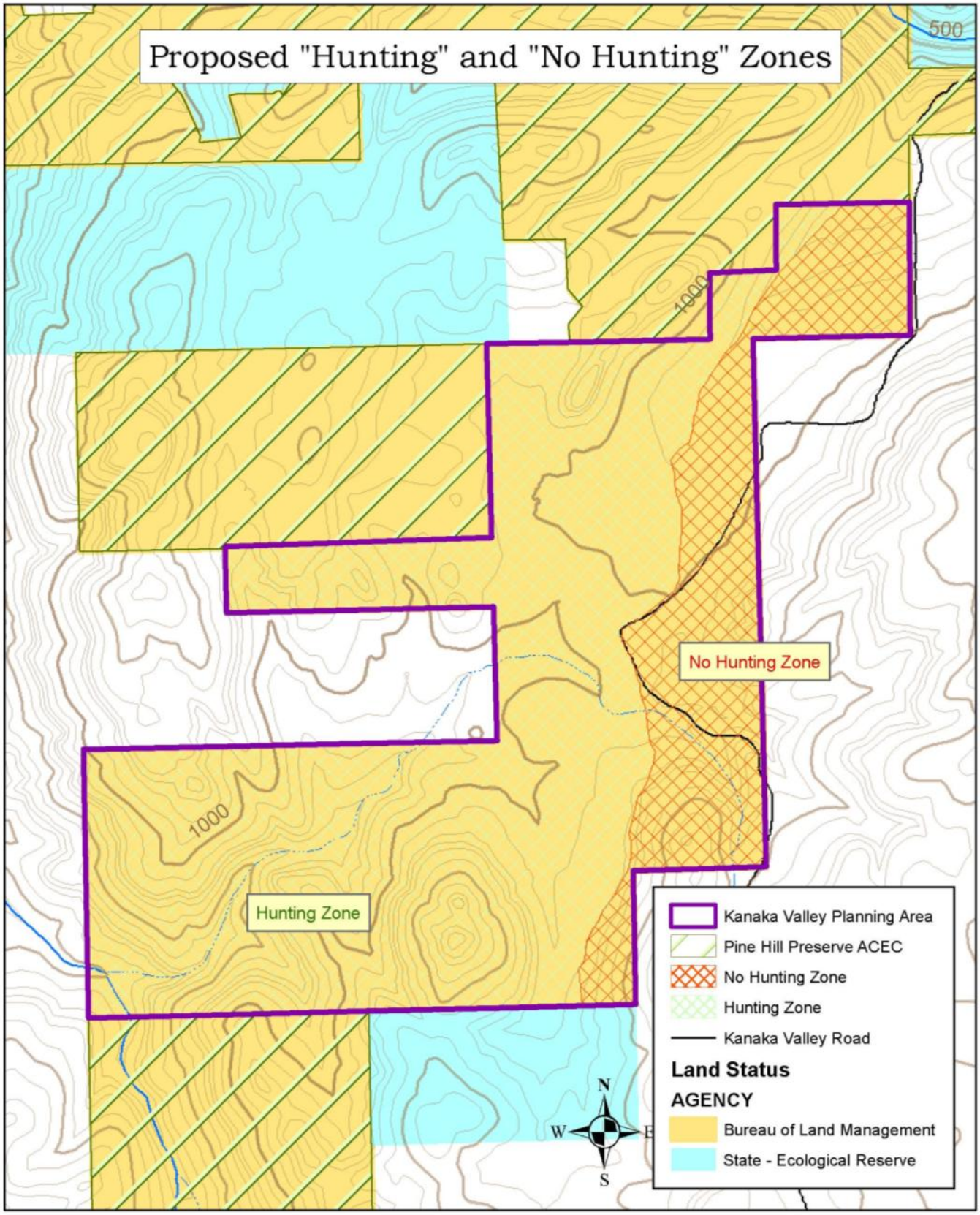

US Department of the Interior
BUREAU OF LAND MANAGEMENT
Mother Lode Field Office
El Dorado Hills, California
(916) 941-3101
www.ca.blm.gov/motherlode
Date Prepared: 3/13/2012
Project: KV_HuntingZones

0 300 600 1,200 Yards

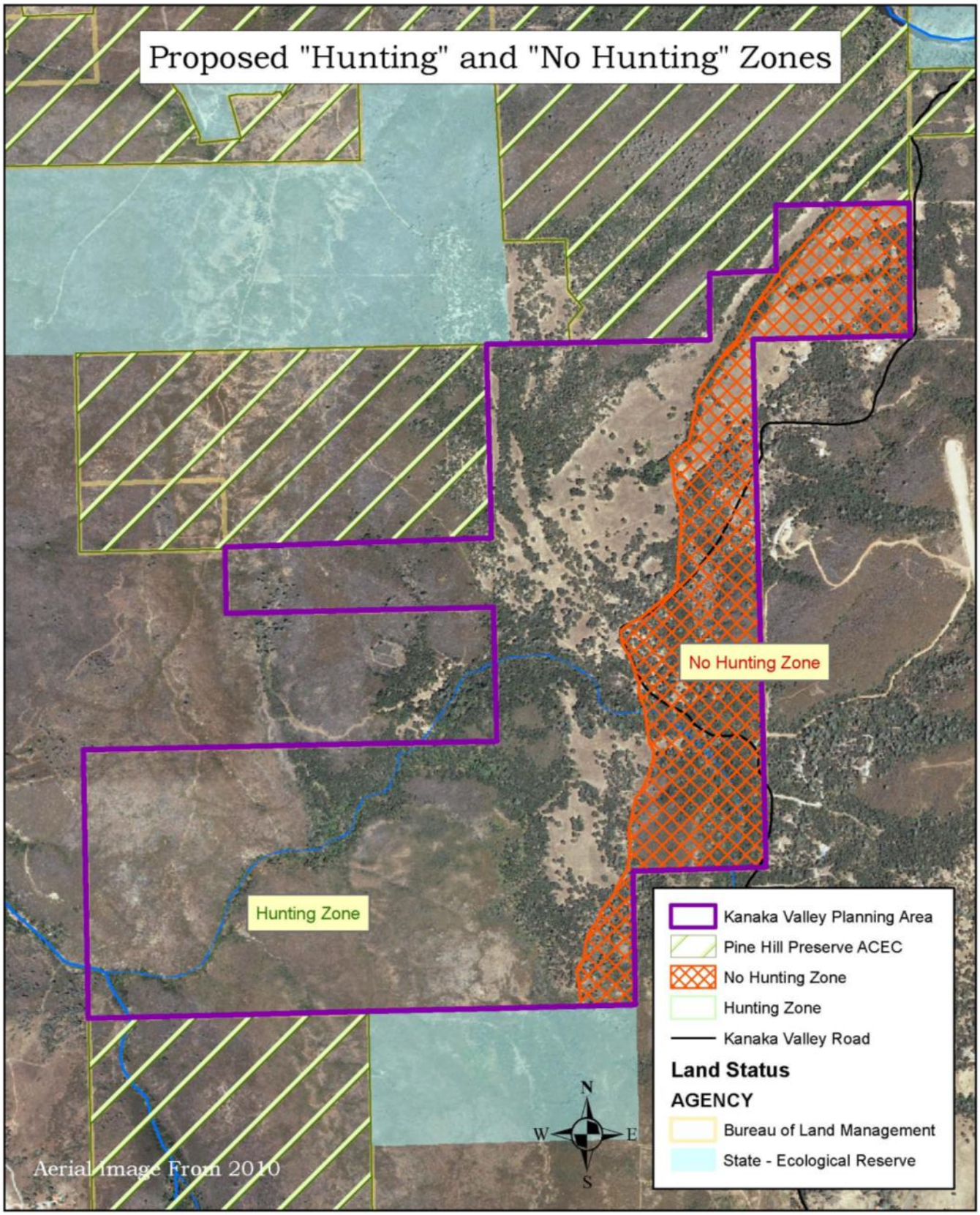

US Department of the Interior
BUREAU OF LAND MANAGEMENT
Mother Lode Field Office
El Dorado Hills, California
(916) 941-3101
www.ca.blm.gov/motherlode
Date Prepared: 3/15/2012
Project: KV_HuntingZonesaerial

0 300 600 1,200 Yards

Appendix 4: ACEC Map

- Kanaka Valley ACEC, Proposed Management Plan (Alternative 1)
- Pine Hill Preserve ACEC Addition, Alternative 5
- Two ACEC Designations, Alternative 6

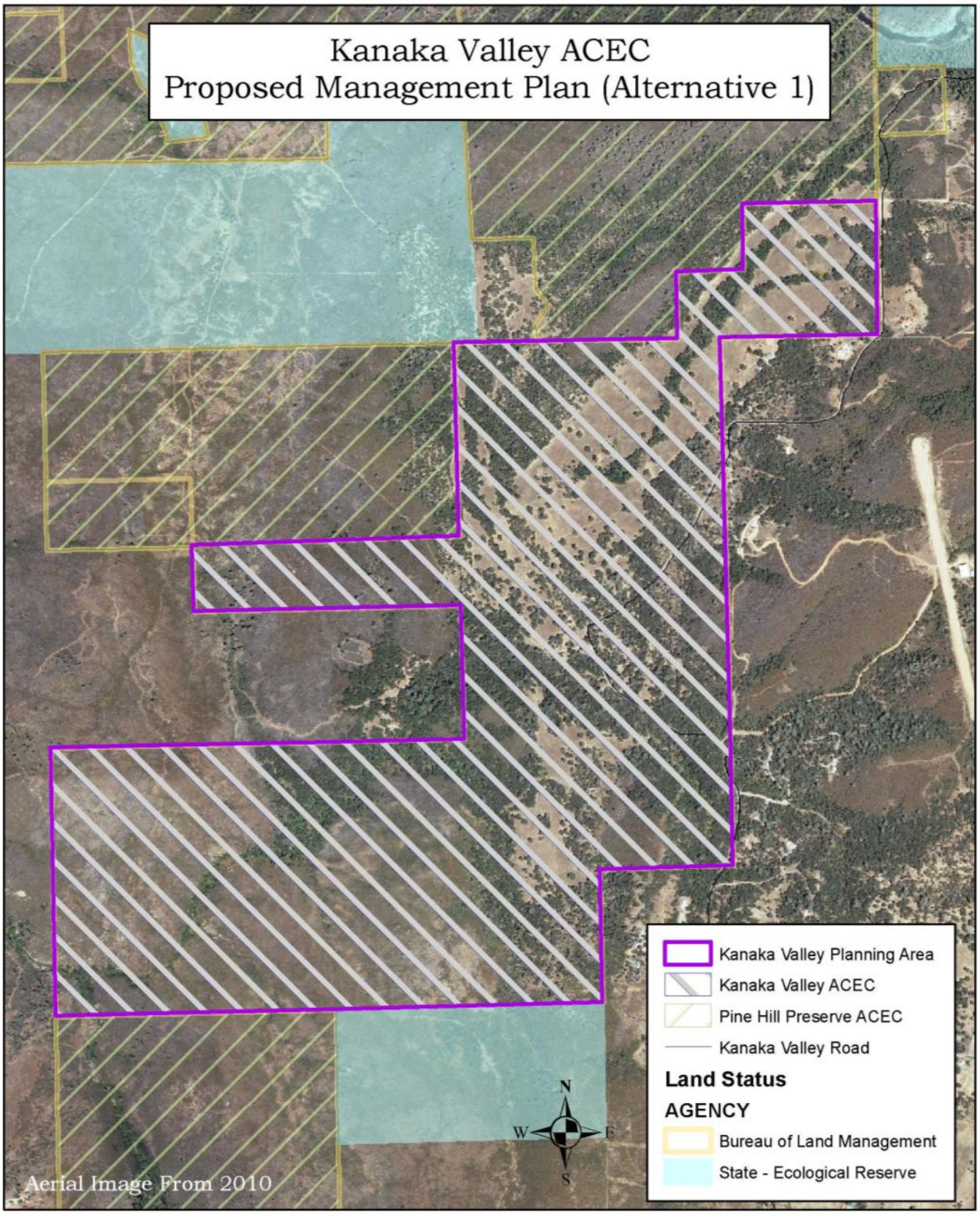

US Department of the Interior
BUREAU OF LAND MANAGEMENT
Mother Lode Field Office
El Dorado Hills, California
(916) 941-3101
www.ca.blm.gov/motherlode
Date Prepared: 3/15/2012
Project: ACEC_alt1

0 300 600 1,200 Yards

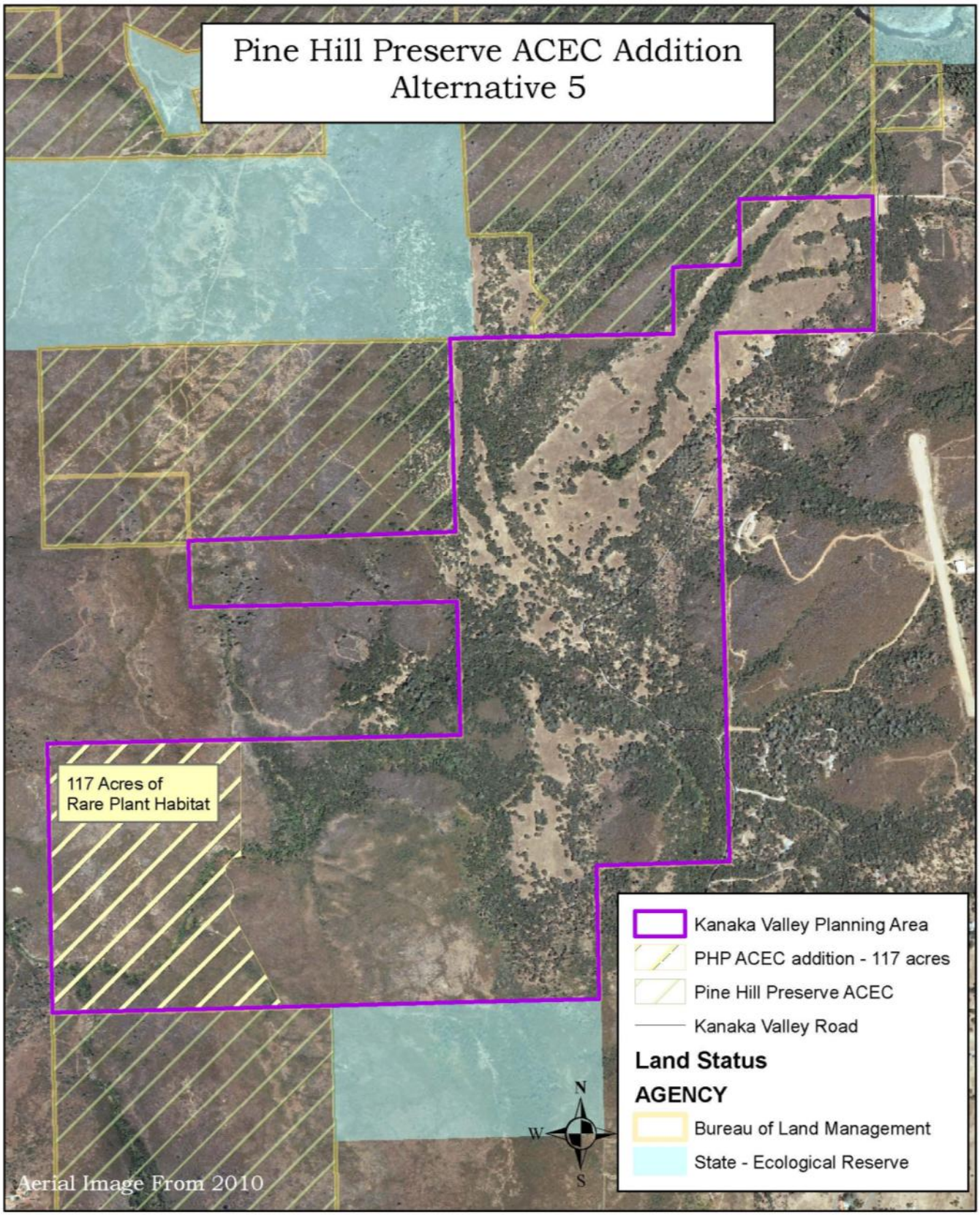

US Department of the Interior
BUREAU OF LAND MANAGEMENT
Mother Lode Field Office
El Dorado Hills, California
(916) 941-3101
www.ca.blm.gov/motherlode
Date Prepared: 3/14/2012
Project: ACEC_alt5

0 300 600 1,200 Yards

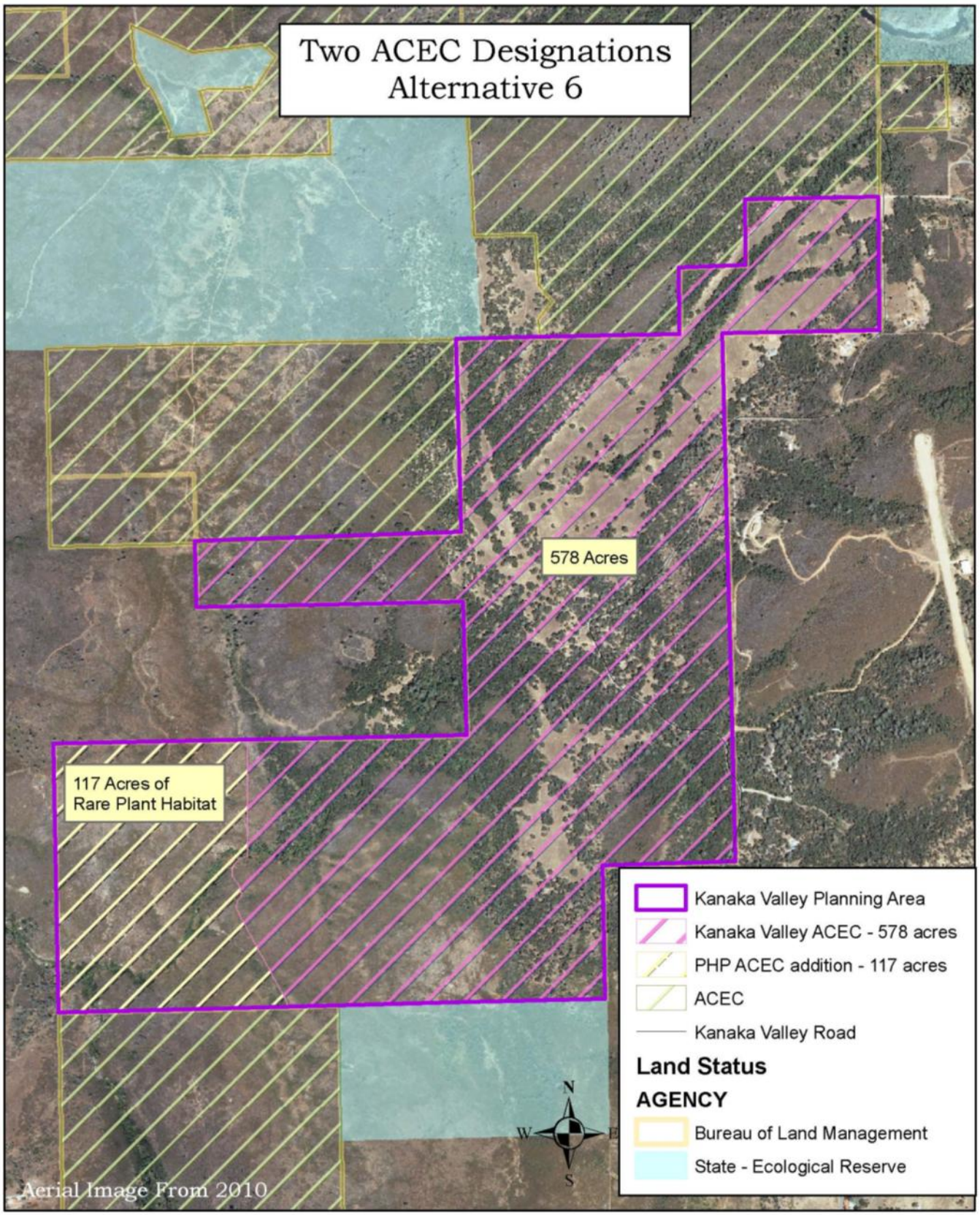

US Department of the Interior
BUREAU OF LAND MANAGEMENT
Mother Lode Field Office
El Dorado Hills, California
(916) 941-3101
www.ca.blm.gov/motherlode
Date Prepared: 3/13/2012
Project: ACEC_alt5and6

0 300 600 1,200 Yards

Appendix 5: Acres of Vegetation Communities

Total Vegetation Acreage According to CalVeg Habitat Types in Kanaka Valley

ACRES	CalVeg Classification
112.69	Annual Grasses and Forbs
101.37	Blue Oak
0.27	California Black Oak
0.57	Chamise
0.89	Grey Pine
157.93	Interior Live Oak
17.47	Riparian Mixed Hardwood
0.31	Scrub Oak
9.89	Valley Oak
11.73	White Alder
282.93	Whiteleaf Manzanita
696.05	TOTAL SUM

Vegetation Acreage within Proposed Kanaka Valley "Hunting Zone"

ACRES	CalVeg Classification
74.79	Annual Grasses and Forbs
50.87	Blue Oak
0.57	Chamise
0.16	Grey Pine
114.02	Interior Live Oak
7.15	Riparian Mixed Hardwood
0.31	Scrub Oak
9.54	Valley Oak
11.73	White Alder
261.66	Whiteleaf Manzanita
530.79	TOTAL SUM

Vegetation Acreage within Proposed Kanaka Valley "No Hunting Zone"

ACRES	CalVeg Classification
37.88	Annual Grasses and Forbs
50.5	Blue Oak
0.27	California Black Oak
0.73	Grey Pine
43.76	Interior Live Oak
10.3	Riparian Mixed Hardwood
0.36	Valley Oak
21.14	Whiteleaf Manzanita
164.94	TOTAL SUM

Appendix 6: Parking Lot Design

- Kanaka Valley Parking Lot Site Plan
- Parking Lot Legend

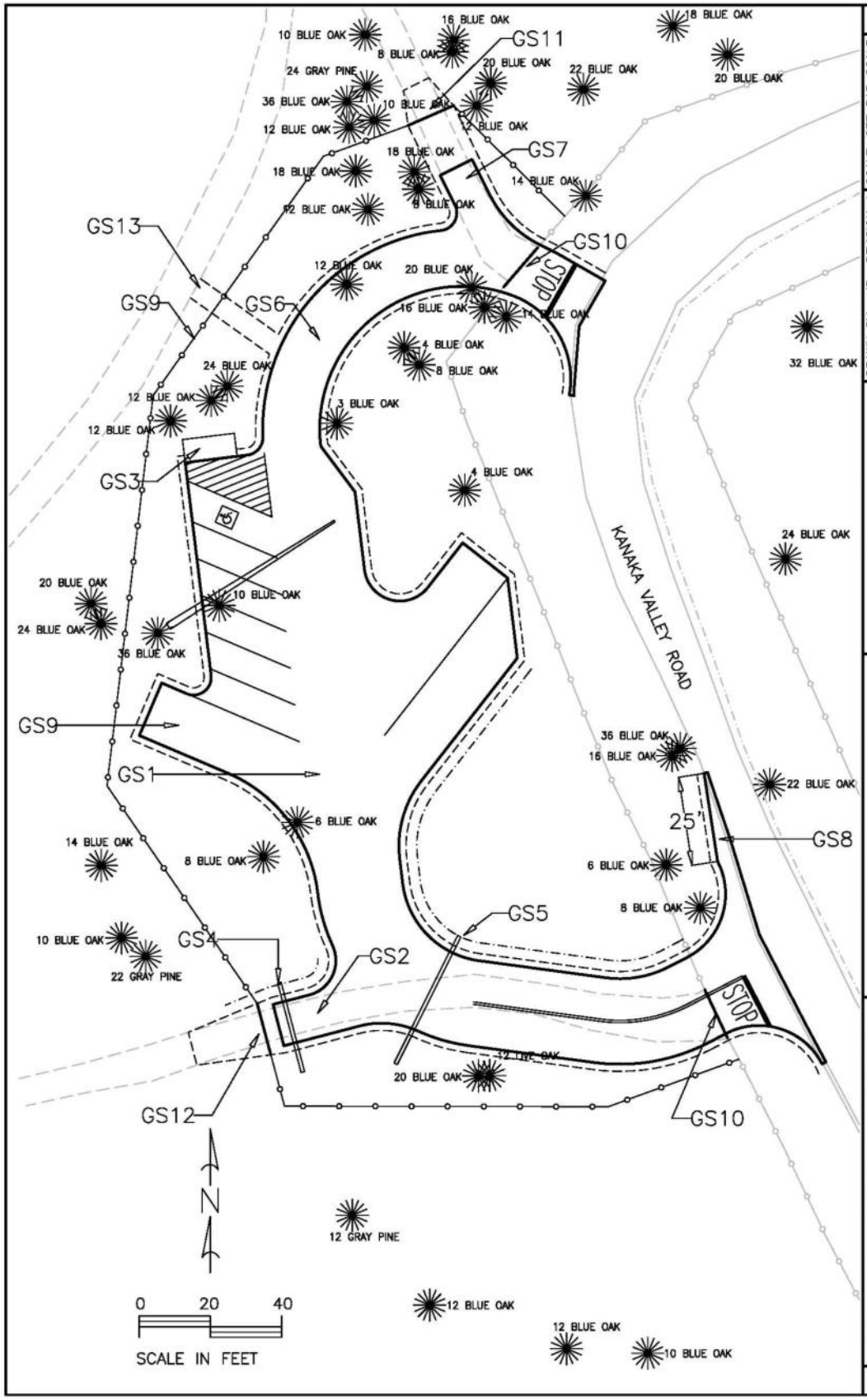

DRAWN BY: JB REVISION 4 SCALE: SEE BAR SCALE
DATE: DECEMBER 05, 2011 SHEET 01 OF 02 TOTAL
DRAWING NO. LLCAC08000-01009-1

General Site Plan

KANAKA VALLEY TRAILHEAD PARKING

UNITED STATES DEPARTMENT OF THE INTERIOR
BUREAU OF LAND MANAGEMENT
MOTHER LODE FIELD OFFICE

GENNERAL SITE PLAN NOTES (GS)

GS1: CONSTRUCT 2-LANE ACCESS AND 9 SPACE PARKING LOT. PARKING LOT INCLUDES 5 STANDARD SPACES, 1 HANDICAPPED SPACE, 1 42-FOOT BUS SPACE, AND 2 40-FOOT HORSE TRAILER SPACES.

GS2: CONSTRUCT PAVED AND GATED PRIVATE ACCESS ROAD WITH NATIVE MATERIAL ROAD EXTENSION.

GS3: INSTALL CXT, GUNNISON MODEL, SINGLE UNIT, VAULT TOILET.

GS4: INSTALL 12" X 26' CMP. CONSTRUCT LEAD OFF DITCH AS NECESSARY TO DAYLIGHT.

GS5: INSTALL 12" X 40' CMP. CONSTRUCT LEAD OFF DITCH AS NECESSARY TO DAYLIGHT.

GS6: CONSTRUCT SINGLE LANE, ONE WAY EXIT ROAD AND INTERSECTION.

GS7: CONSTRUCT PAVED GOVERNMENT ACCESS ROAD WITH NATIVE MATERIAL ROAD EXTENSION.

GS8: CONSTRUCT EXTENDED TAPER TO 25' BEYOND END OF INTERSECTION RADIUS. SAW CUT A MINIMUM OF 1' INTO EXISTING EDGE OF KANAKA VALLEY ROAD AND RE-PAVE PER TYPICAL.

GS9: CONSTRUCT NEW BARBED WIRE FENCE PER TYPICAL. LOCATION TO BE DETERMINED IN THE FIELD.

GS10: REMOVE FOR DISPOSAL EXISTING GATE.

GS11: INSTALL GOVERNMENT-FURNISHED GATE ON CONTRACTOR-FURNISHED POSTS.

GS12: INSTALL GOVERNMENT-FURNISHED GATE ON CONTRACTOR-FURNISHED POSTS.

GS13: CONSTRUCT AGGREGATE BASE TRAIL AND EQUESTRIAN PASS THROUGH ACCESS.

LEGEND (ALL DRAWING SHEETS)

BOLT + 1 H 100.00	SURVEY CONTROL POINT: POINT #, ELEVATION, AND DESCRIPTION
	TREE: SIZE AND SPECIES NOTED
FR FR	INSTALL FIBER ROLL EROSION CONTROL
	CONSTRUCT NEW FENCE
	EXISTING FENCE
	EXISTING EDGE OF KANAKA VALLEY RD
	DESIGNED EDGE OF PAVEMENT
	EXISTING ROADWAY DITCH
	CONSTRUCT NEW ROADWAY DITCH
	CONSTRUCT 2' SHOULDER
	EXISTING EDGE OF DIRT ROAD
0+50.00	CENTERLINE STATIONING
PC	BEGINNING POINT OF CURVE
POC	POINT ON CURVE
MPC	MIDPOINT OF CURVE
PT	BEGINNING POINT OF TANGENT
MPT	MIDPOINT OF TANGENT
POT	POINT ON TANGENT
	EXISTING MINOR CONTOUR
	DESIGNED MINOR CONTOUR
95.5	EXISTING MAJOR CONTOUR
97.5	DESIGNED MAJOR CONTOUR

UNITED STATES DEPARTMENT OF THE INTERIOR BUREAU OF LAND MANAGEMENT MOTHER LODE FIELD OFFICE	KANAKA VALLEY TRAILHEAD PARKING	General Site Plan Notes and Legend	DRAWN BY: JB REVISION 4 / SCALE: SEE BAR SCALE DATE: DECEMBER 05, 2011 / SHEET 02 OF 02 TOTAL DRAWING NO. LLCAC08000-01009-1

Appendix 7: Meeting Locations and Numbers of Attendees

Date of Public Meeting	Number of Attendees	Location
June 3, 2010	33	Rescue Community Center, Rescue, CA
July 8, 2010	10	Rescue Community Center, Rescue, CA
August 12, 2010	16	Rescue Union School District Board Room (on the campus of Green Valley School) Rescue, CA
September 9, 2010	19	Rescue Union School District Board Room (on the campus of Green Valley School) Rescue, CA
October 7, 2010	29	Green Valley School, Rescue, CA
November 4, 2010	13	Green Valley School, Rescue, CA
December 2, 2010	13	Rescue Union School District Board Room (on the campus of Green Valley School) Rescue, CA
January 6, 2011	35	Green Valley School, Rescue, CA
January 20, 2011	21	Green Valley School, Rescue, CA
February 3, 2011	38	Green Valley School, Rescue, CA
February 17, 2011	42	Green Valley School, Rescue, CA
March 3, 2011	52	Green Valley School, Rescue, CA
April 7, 2011	80	Green Valley School, Rescue, CA
May 5, 2011	10	Cameron Park Community School, Cameron Park, CA
June 2, 2011	5	Cameron Park Community School, Cameron Park, CA
July 7, 2011	11	Cameron Park Community School, Cameron Park, CA