T16S, R12E, SBM

T16S, R13E, SBM

T16.5S, R11E, SBM

T16.5S, R12E, SBM

T17S, R12E, SBM

T17S, R11E, SBM

T17S, R13E, SBM

T17S, R14E, SBM

Transmission Lines

100' Highway ROW

Flood Control Dike

All of Sections 12 & 13:
WDL Reclamation
Imperial Irrigation District

U.S.A.
MEXICO

LEGEND

- Project ROW Boundary
- State/International Boundary
- State Highway
- Railroad Track

Aerial View
Centinela Solar
CACA 052092

Naip 2010 Imagery

US Department of the Interior
BUREAU OF LAND MANAGEMENT
California State Office
Sacramento, California
(916) 978-4400
www.ca.blm.gov

Date Prepared: 8/9/2011

N

0 0.2 0.4 0.8 Miles

SCALE: 1" = 1 Mile (1:63,360)
SCALE CORRECT WHEN PRINTED AT 11X17

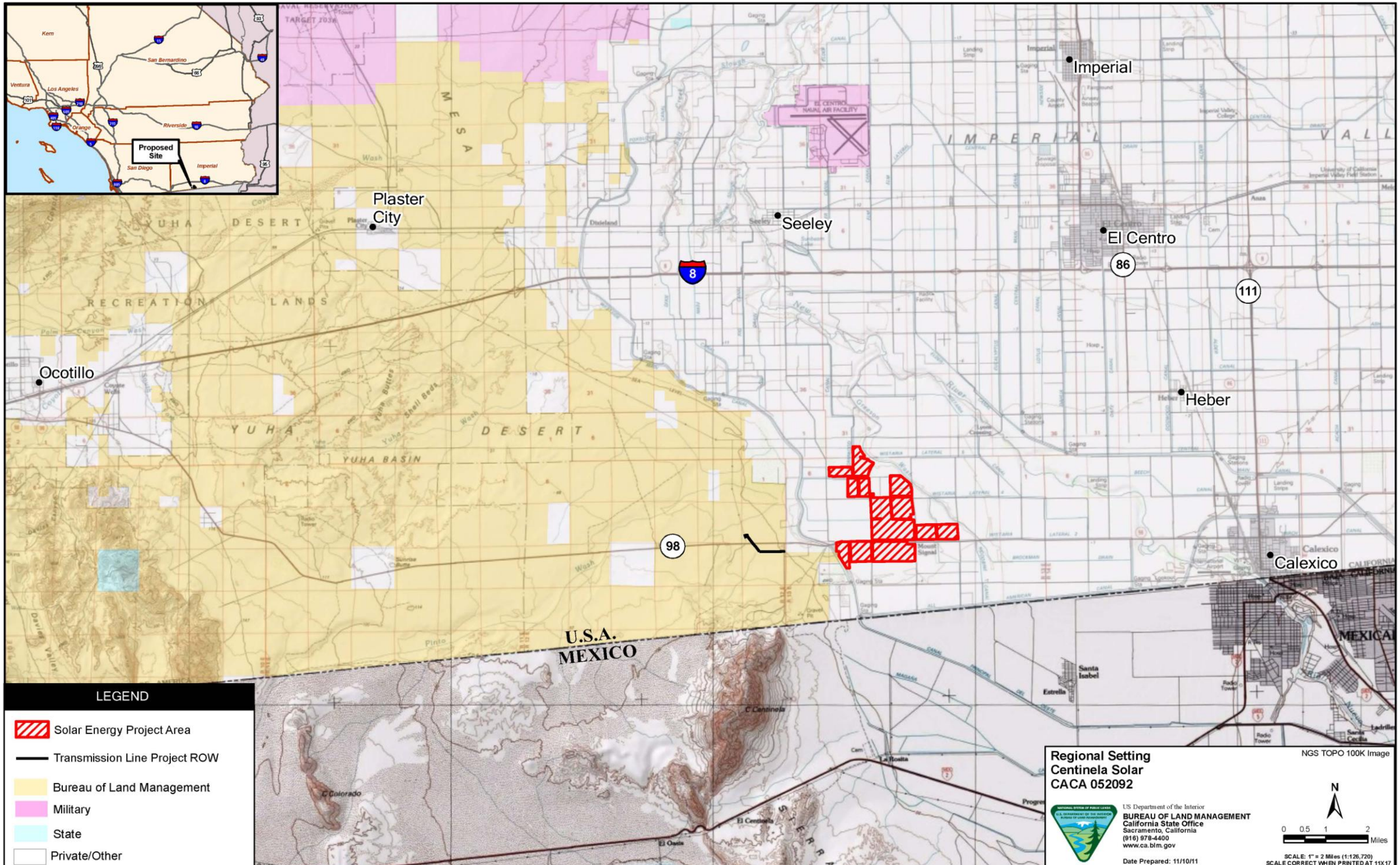

Kern
San Bernardino
Ventura
Los Angeles
Orange
Riverside
Proposed Site
San Diego
Imperial
Imperial
Plaster City
Seeley
El Centro
Ocotillo
Heber
Calexico
EL CENTRO NAVAL AIR FACILITY
IMPERIAL VALL
YUHA DESERT
RECREATION LANDS
YUHA BASIN
MESA
8
86
111
98
U.S.A.
MEXICO
MEXICAL
LEGEND
Solar Energy Project Area
Transmission Line Project ROW
Bureau of Land Management
Military
State
Private/Other
Regional Setting
Centinela Solar
CACA 052092
NGS TOPO 100K Image
US Department of the Interior
BUREAU OF LAND MANAGEMENT
California State Office
Sacramento, California
(916) 978-4400
www.ca.blm.gov
Date Prepared: 11/10/11
N
0 0.5 1 2 Miles
SCALE: 1" = 2 Miles (1:126,720)
SCALE CORRECT WHEN PRINTED AT 11X17

Ocotillo Renewables, LLC - Ocotillo Renewables CACA 048004

Ocotillo Express, LLC - Ocotillo Wind Testing CACA 047518

Pattern Energy Group - Ocotillo Express CACA 051552

Ocotillo Express, LLC - Ocotillo Express Test CACA 050916

Imperial Valley Solar, LLC - Imperial Valley Solar CACA 047740

San Diego Gas & Electric - Ocotillo Sol CACA 051625

Plaster City

Seeley

Imperial

El Centro

Heber

Calexico

Ocotillo

MEXICALI

LEGEND

- Project ROW Boundary
- Solar Energy Projects (Authorized)
- Solar Energy Projects (Pending)
- Wind Energy Projects Type II (Authorized)
- Bureau of Land Management
- Military
- State
- Private/Other

Regional Setting with Vicinity Projects
Centinela Solar
CACA 052092

NGS TOPO 100K Image

US Department of the Interior
BUREAU OF LAND MANAGEMENT
California State Office
Sacramento, California
(916) 978-4400
www.ca.blm.gov

Date Prepared: 8/9/2011

N

0 0.5 1 2 Miles

SCALE: 1" = 2.5 Miles (1:158,400)
SCALE CORRECT WHEN PRINTED AT 11X17

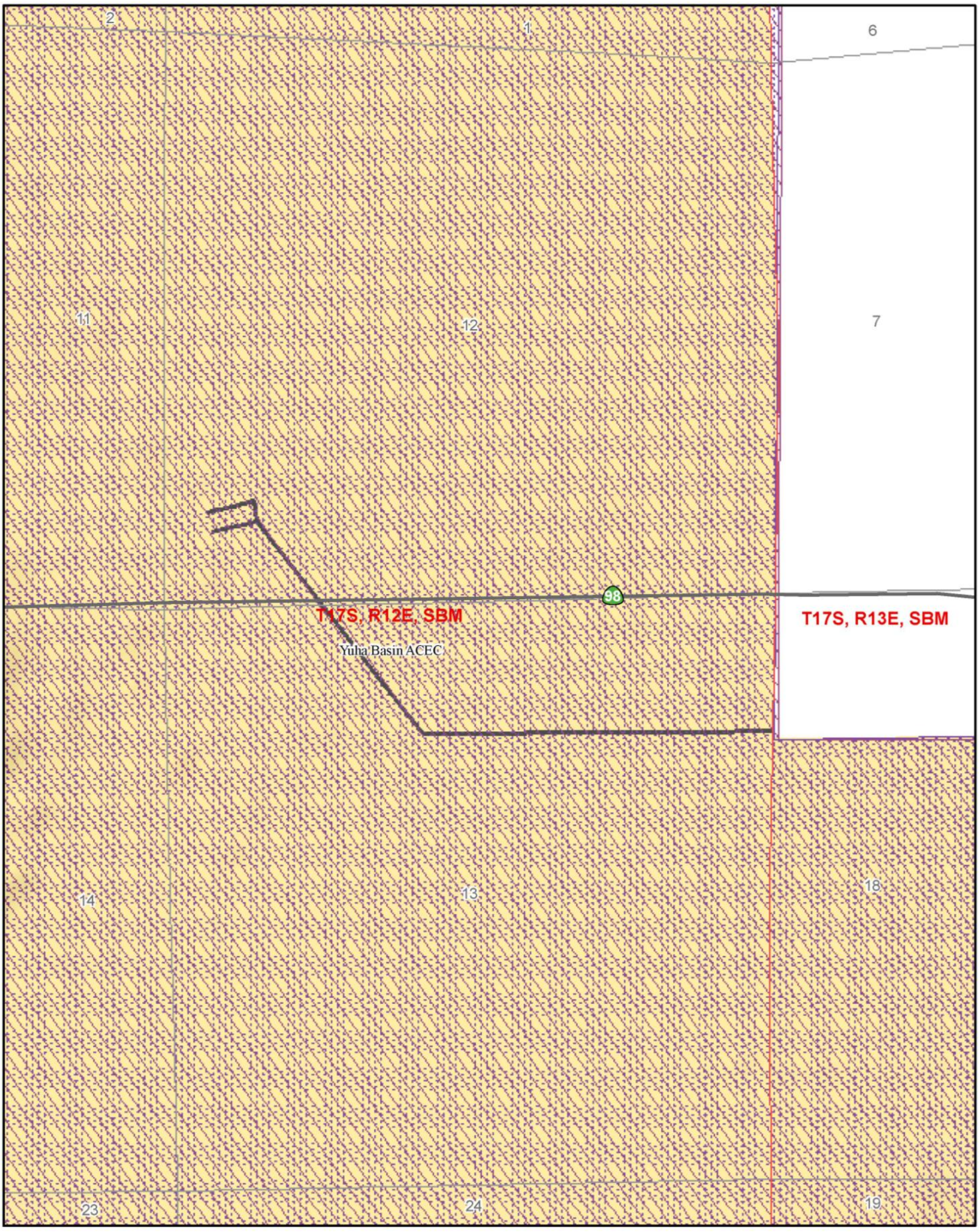

Connected Action
Centinela Solar Energy, LLC - Centinela Gen-Tie / CACA052092

Legend

- State Route
- Areas of Critical Environmental Concern

Renewable Energy ROW

- CACA052092
- Flat-tailed Horned Lizard MA

Land Status

- Bureau of Land Management Lands
- Private/Other Ownerships

N

El Centro Field Office

Environmental View

US Department of the Interior
BUREAU OF LAND MANAGEMENT
California State Office
Sacramento, California
(916) 978-4400
www.ca.blm.gov
Date Prepared: 08/01/2011

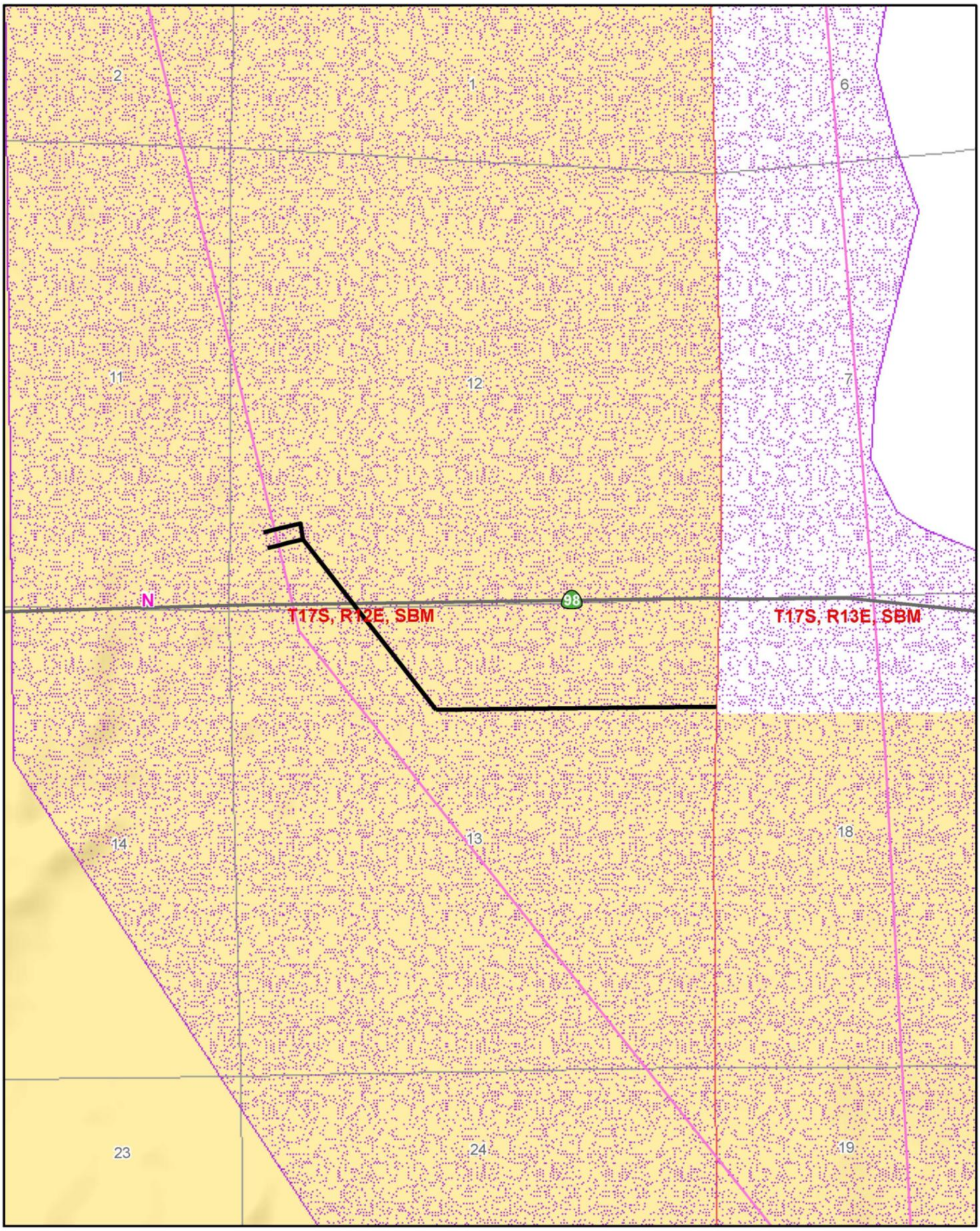

Connected Action
Centinela Solar Energy, LLC - Centinela Gen-Tie / CACA052092

Legend

- State Route
- Electrical Cable Lines

Renewable Energy ROW Land Status

- CACA052092
- CDD Designated Utility Corridors

Land Status

- Bureau of Land Management Lands
- Private/Other Ownerships

N

El Centro Field Office

0 0.1 0.2 0.3 0.4 Miles

Land Status View

US Department of the Interior
BUREAU OF LAND MANAGEMENT
California State Office
Sacramento, California
(916) 978-4400
www.ca.blm.gov

Date Prepared:8/1/2011

Plaster City

Seeley

Imperial

El Centro

Heber

Calexico

Ocotillo

Transmission Lines

98

100' Highway ROW

All of Sections 12 & 13:
WDL Reclamation
Imperial Irrigation District

LEGEND

- Project ROW Boundary
- Bureau of Land Management
- Military
- State
- Private/Other

Regional Setting
Centinela Solar
CACA 052092

NGS TOPO 100K Image

US Department of the Interior
BUREAU OF LAND MANAGEMENT
California State Office
Sacramento, California
(916) 978-4400
www.ca.blm.gov

Date Prepared: 8/9/11

N

0 0.5 1 2 Miles

SCALE: 1" = 2 Miles (1:126,720)
SCALE CORRECT WHEN PRINTED AT 11X17