Attachment 2
Map 1 - Vicinity Map

Chemeheuvi HA/HMA Vicinity Map

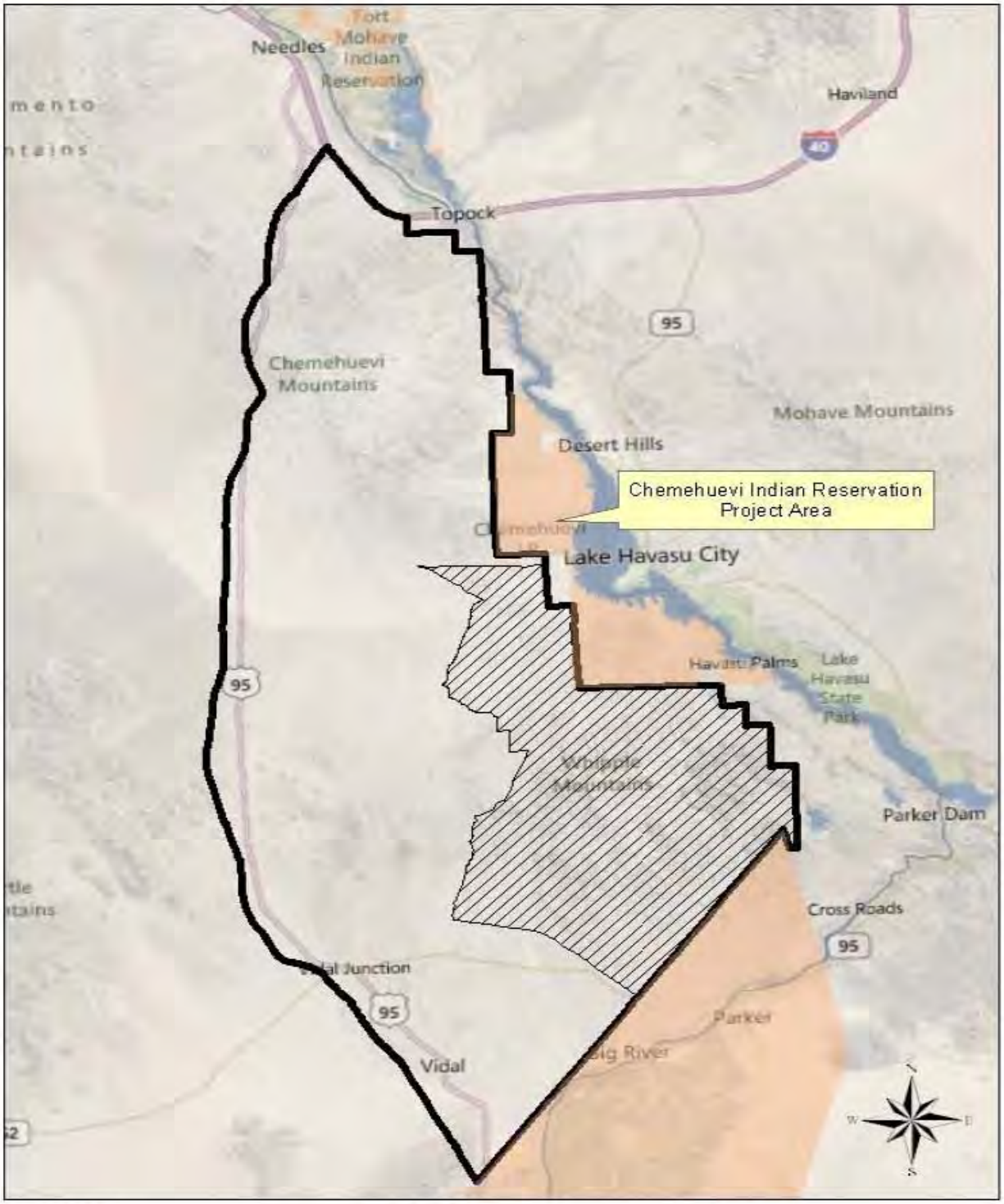

Legend

Chemehuevi Herd Area

Chemehuevi Herd Management Area

BUREAU OF LAND MANAGEMENT
Ridgecrest Field Office

Attachment 3
Map 2 – Project Map

Chemeheuvi Indian Reservation
Nuisance Burro Removal Project Area
Summer 2012

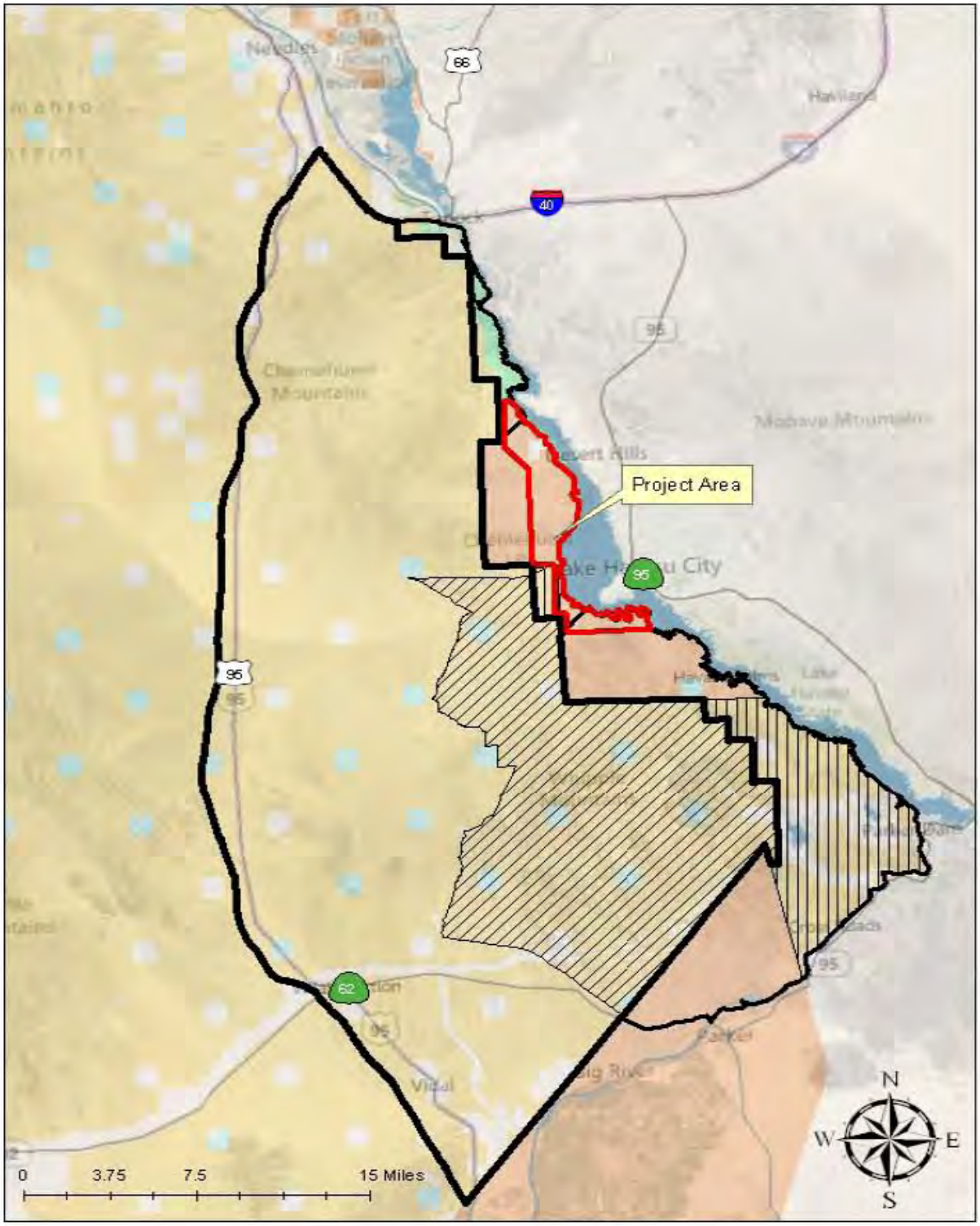

Legend

Havasu_HA | Chemehuevi Herd Area | Indian Reservations | Bureau of Land Management | State | Project Area
Havasu_HMA | Chemehuevi Herd Management Area | AGENCY | US Fish and Wildlife Service | Private

Attachment 4
Map 3 – Project Map

Chemeheuvi Indian Reservation
Nuisance Burro Removal
Enlarged Project Area and Potential Trap Locations

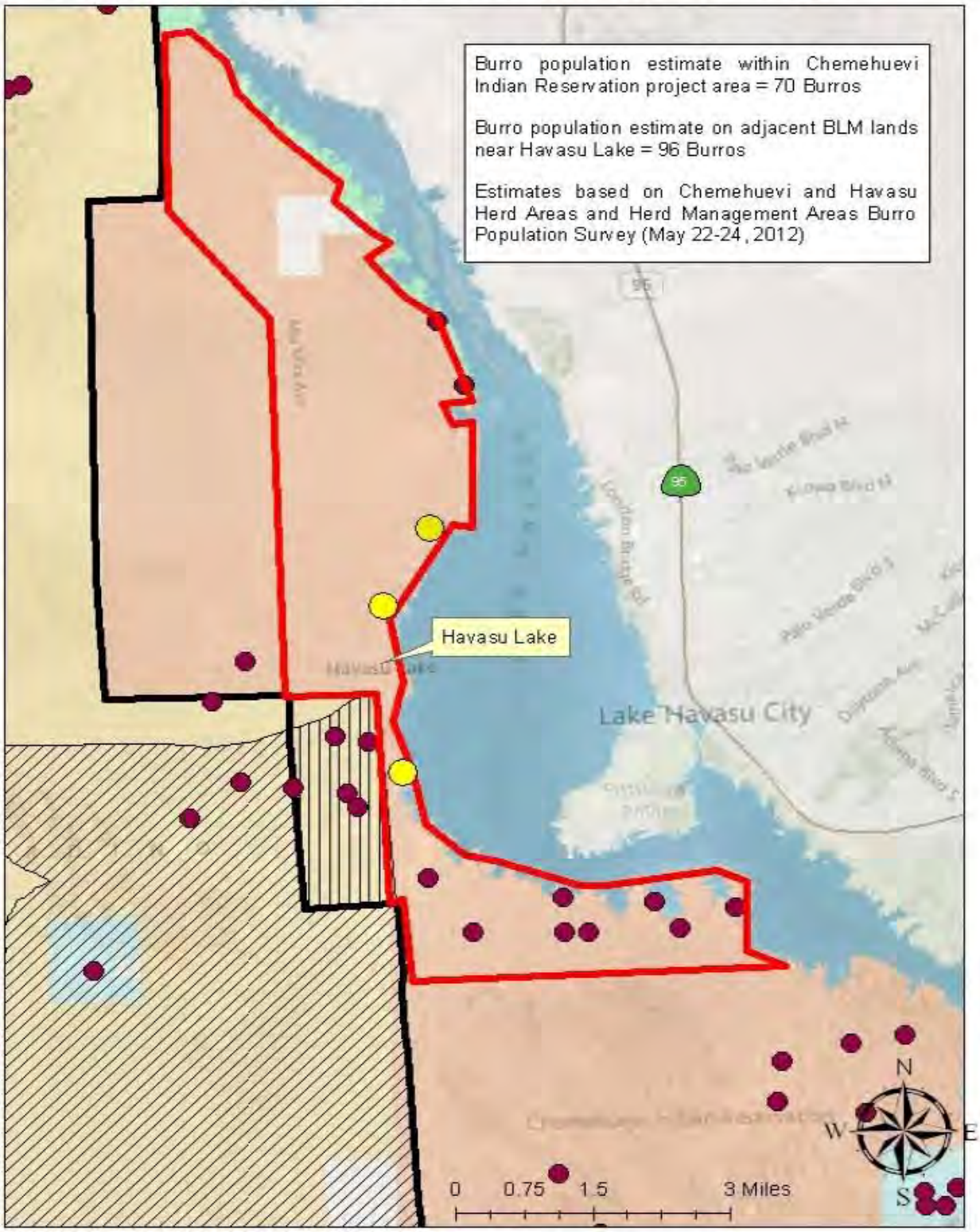

Legend

- Burro Sightings
- Chemehuevi Herd Area
- Chemehuevi Herd Management Area
- Indian Reservations
- AGENCY
- Bureau of Land Management
- US Fish and Wildlife Service
- State
- Private
- Project Area
- Trap Site