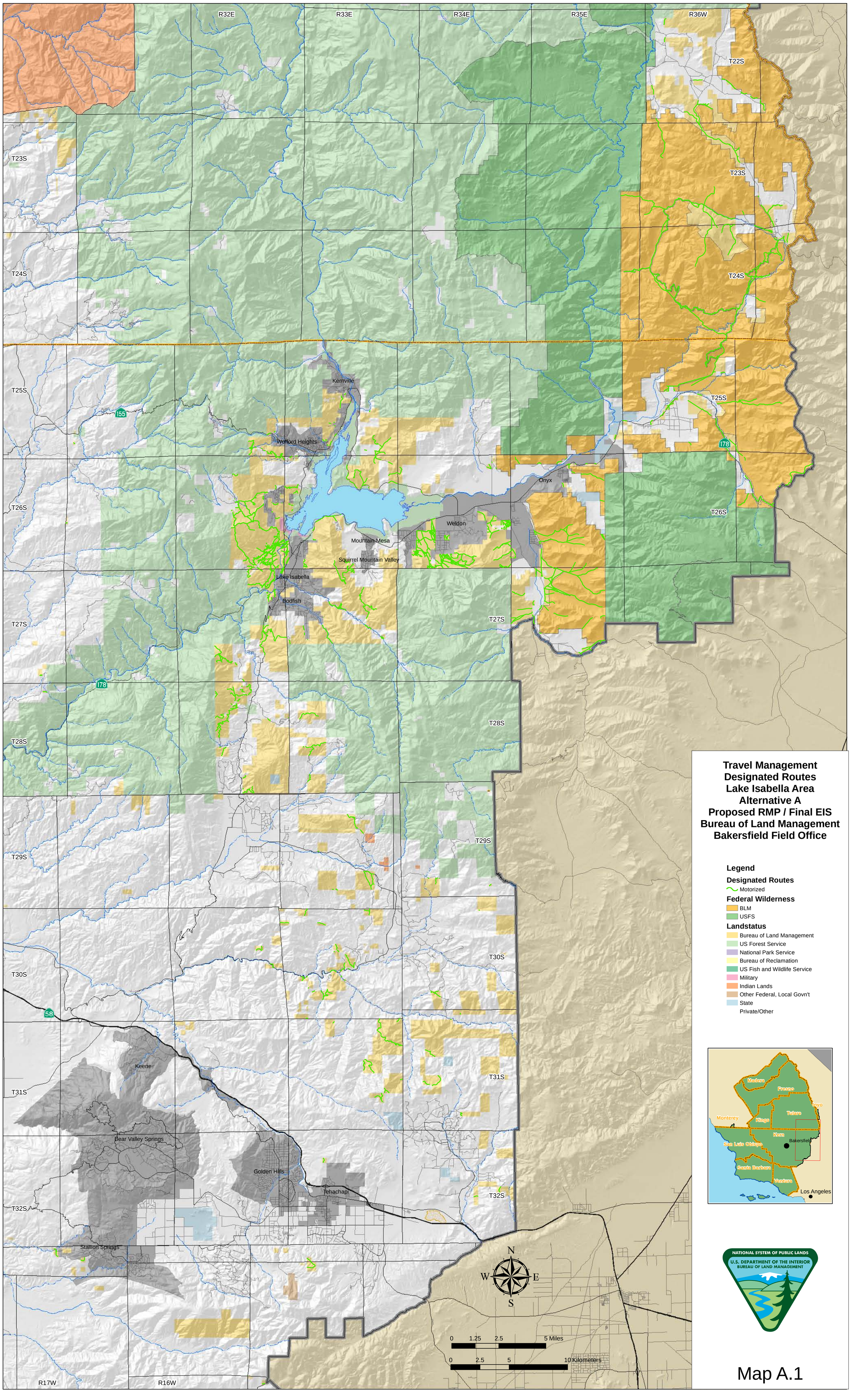
Travel Management
Designated Routes
Lake Isabella Area
Alternative A
Proposed RMP / Final EIS
Bureau of Land Management
Bakersfield Field Office
Legend
Designated Routes
Motorized
Federal Wilderness
BLM
USFS
Landstatus
Bureau of Land Management
US Forest Service
National Park Service
Bureau of Reclamation
US Fish and Wildlife Service
Military
Indian Lands
Other Federal, Local Govn't
State
Private/Other
R32E
R33E
R34E
R35E
R36W
T22S
T23S
T24S
T25S
T26S
T27S
T28S
T29S
T30S
T31S
T32S
R17W
R16W
Kernville
Wofford Heights
Onyx
Weldon
Mountain Mesa
Squirrel Mountain Valley
Lake Isabella
Bodfish
Keene
Bear Valley Springs
Golden Hills
Tehachapi
Stallion Springs
155
178
58
N
S
E
W
0 1.25 2.5 5 Miles
0 2.5 5 10 Kilometers
Madera
Fresno
Tulare
Kings
Monterey
Kern
San Luis Obispo
Bakersfield
Santa Barbara
Ventura
Los Angeles
NATIONAL SYSTEM OF PUBLIC LANDS
U.S. DEPARTMENT OF THE INTERIOR
BUREAU OF LAND MANAGEMENT

Map A.1

Travel Management
Designated Routes
Madera Area
Alternative A
Proposed RMP / Final EIS
Bureau of Land Management
Bakersfield Field Office

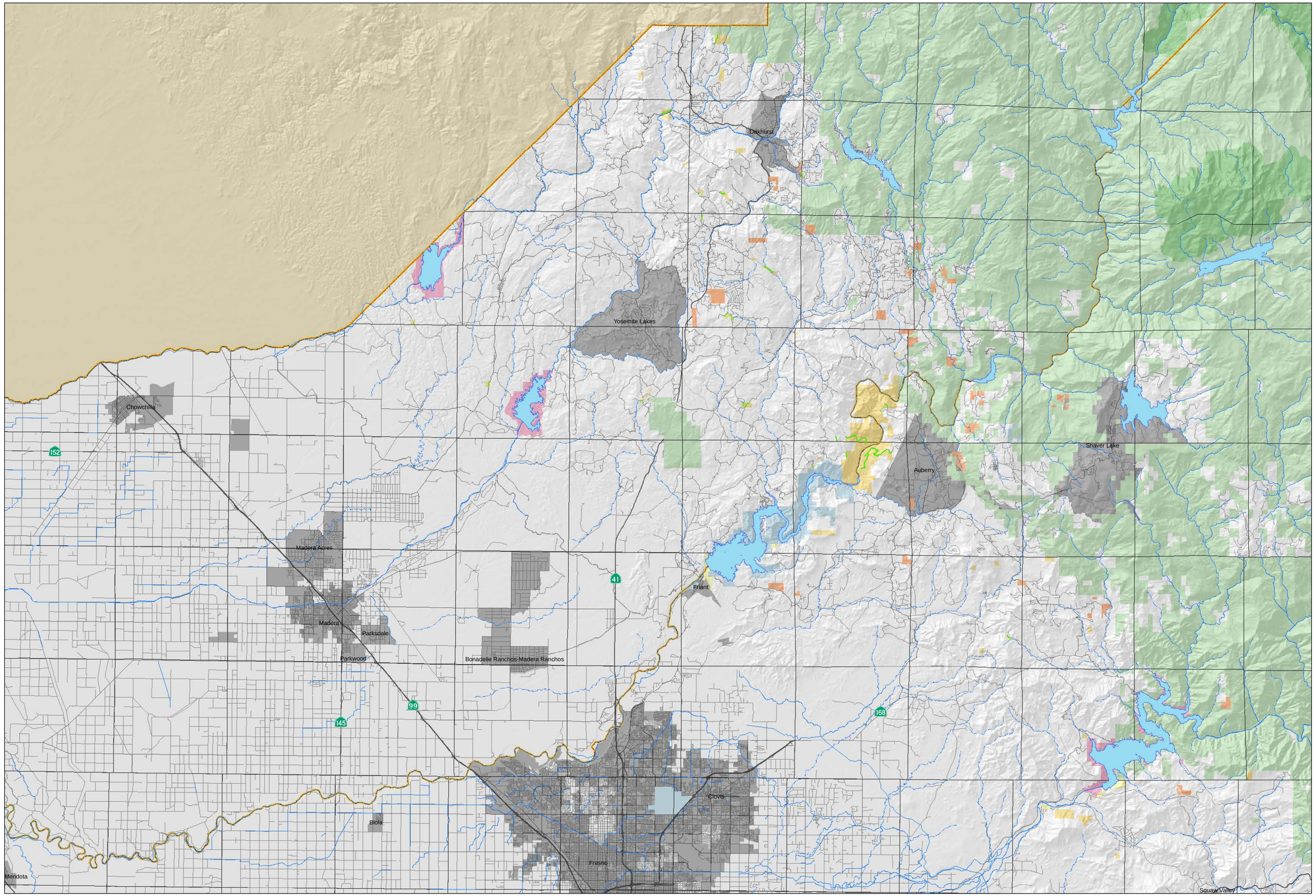

Legend

Designated Routes

Motorized

Federal Wilderness

USFS

Landstatus

Bureau of Land Management

US Forest Service

Bureau of Reclamation

Military

Indian Lands

State

Private/Other

Location Map

N
W E
S

0 2.75 5.5 11 Miles

0 5 10 20 Kilometers

Map A.2

Travel Management
Designated Routes
Kings - Tulare Area
Alternative A
Proposed RMP / Final EIS
Bureau of Land Management
Bakersfield Field Office

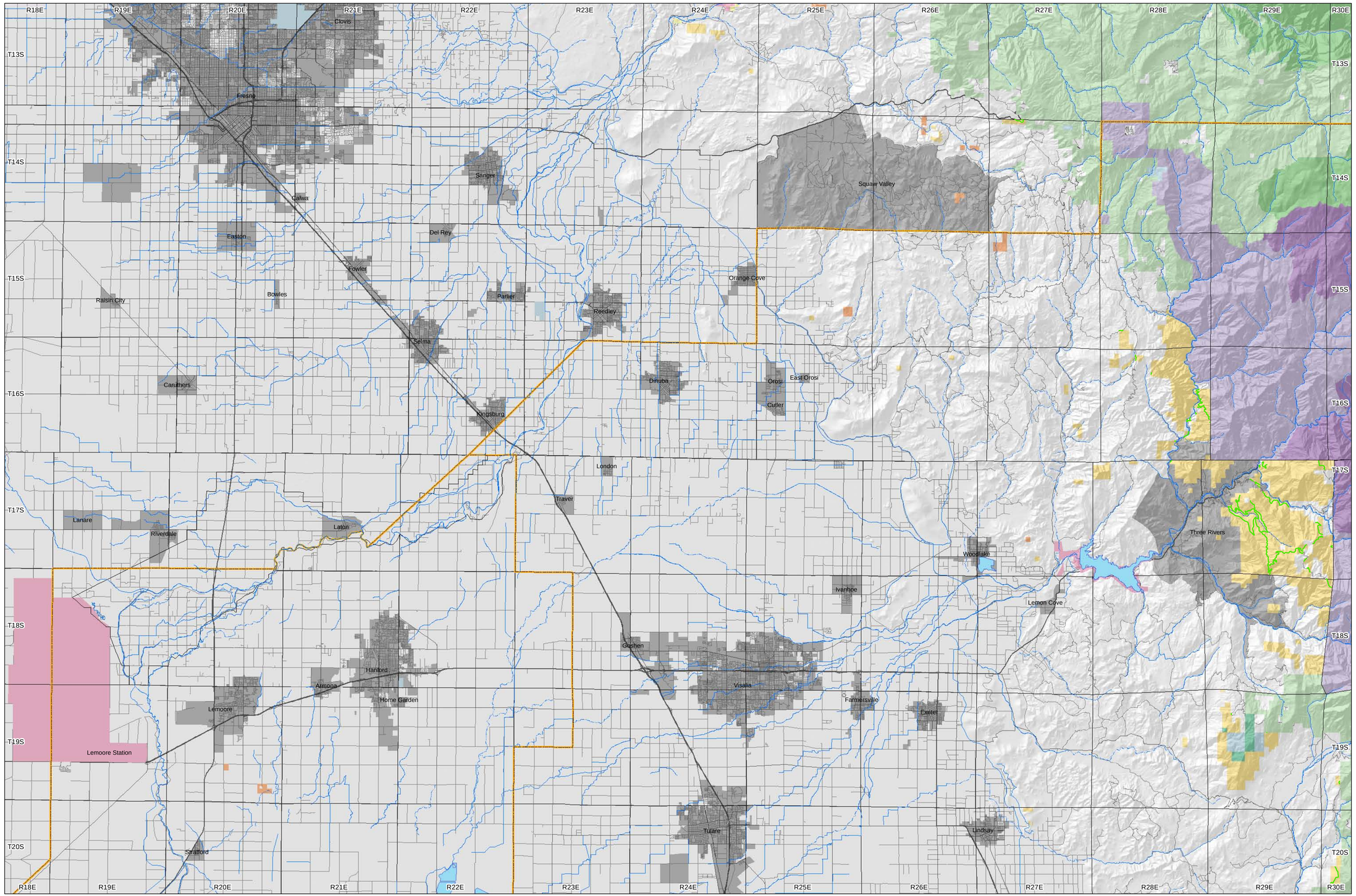

Legend

Designated Routes

- Motorized

Federal Wilderness

- NPS
- USFS

Landstatus

- Bureau of Land Management
- US Forest Service
- National Park Service
- Bureau of Reclamation
- US Fish and Wildlife Service
- Military
- Indian Lands
- State
- Private/Other

Location Map

NATIONAL SYSTEM OF PUBLIC LANDS
U.S. DEPARTMENT OF THE INTERIOR
BUREAU OF LAND MANAGEMENT

N
W E
S

0 2.75 5.5 11 Miles

0 5 10 20 Kilometers

Map A.3

Travel Management
Designated Routes
Atwell Island Area
Alternative A
Proposed RMP / Final EIS
Bureau of Land Management
Bakersfield Field Office

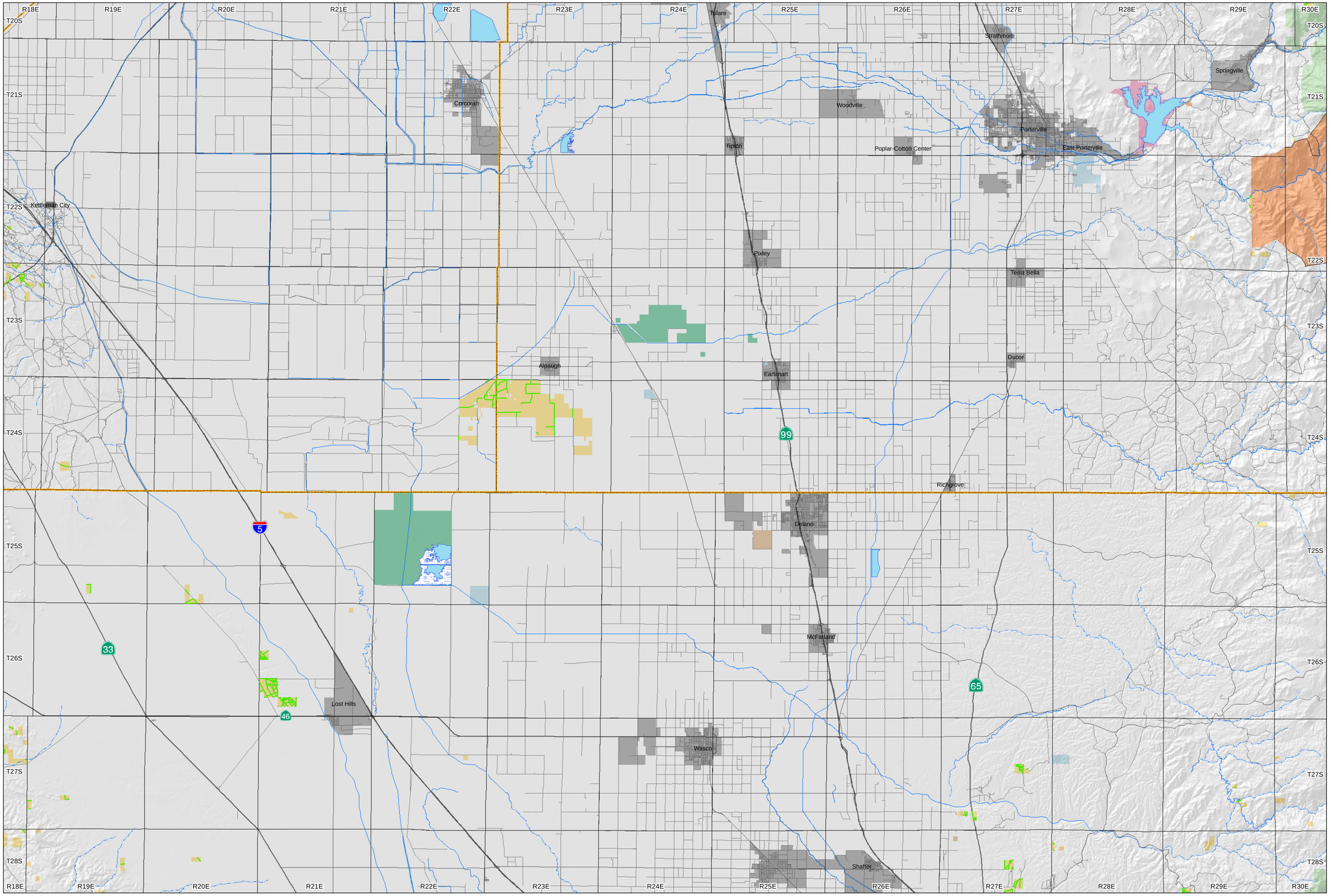

Legend

Designated Routes

Motorized

Landstatus

- Bureau of Land Management
- US Forest Service
- Bureau of Reclamation
- US Fish and Wildlife Service
- Military
- Indian Lands
- Other Federal, Local Govn't
- State
- Private/Other

Location Map

N
W E
S

0 2.75 5.5 11 Miles

0 5 10 20 Kilometers

Map A.4

Travel Management Designated Routes Kern Southwest Alternative A Proposed RMP / Final EIS Bureau of Land Management Bakersfield Field Office

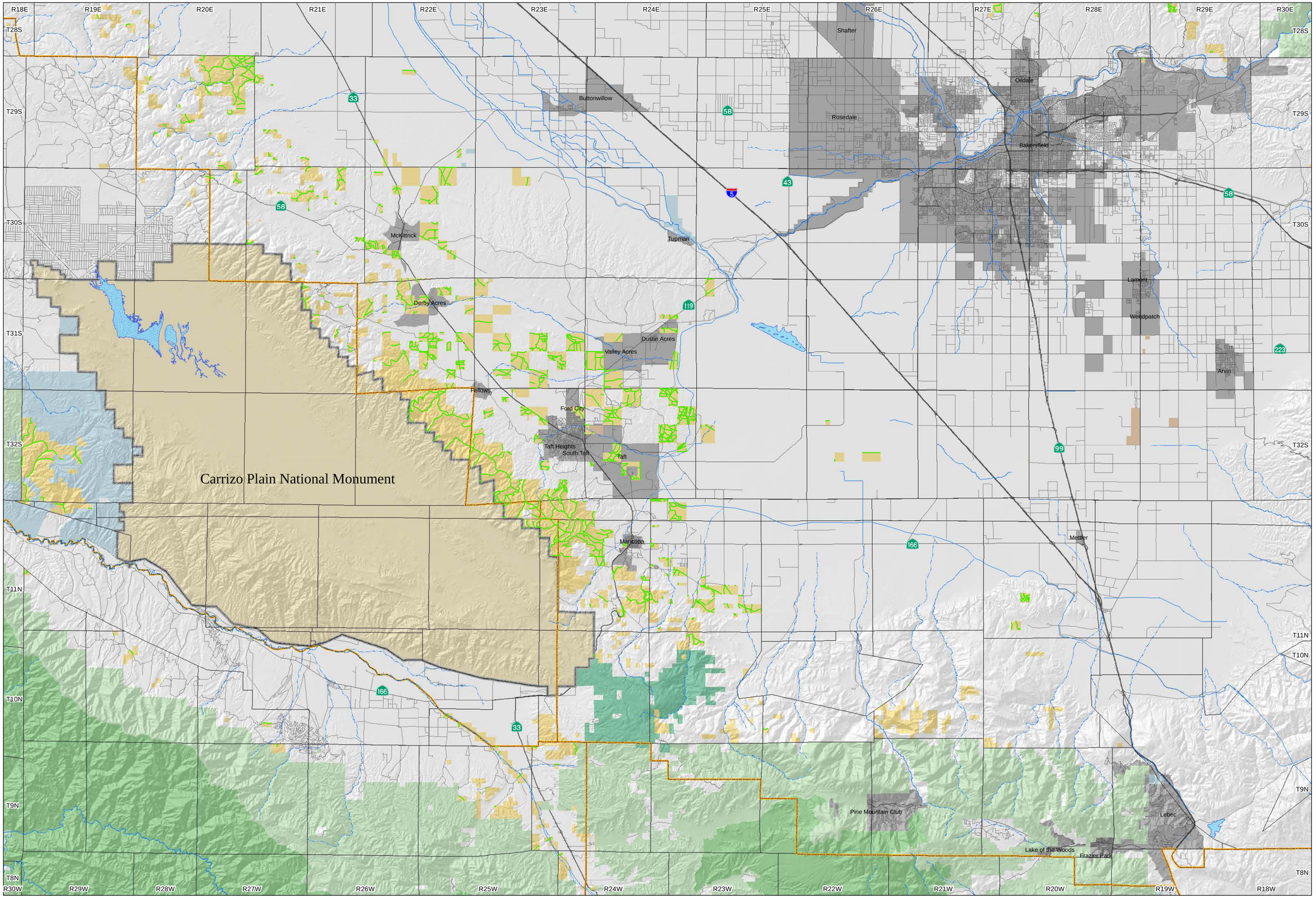

Legend

Designated Routes

- Motorized

Federal Wilderness

- USFS

Landstatus selection

- Bureau of Land Management
- US Forest Service
- US Fish and Wildlife Service
- Other Federal, Local Govn't
- State
- Private/Other

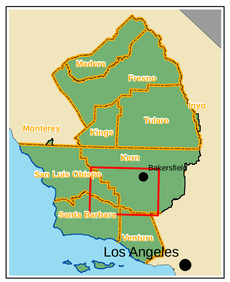

Location Map

N
W
E
S

0 2.75 5.5 11 Miles

0 5 10 20 Kilometers

Map A.5

Travel Management
Designated Routes
Ventura Area
Alternative A
Proposed RMP / Final EIS
Bureau of Land Management
Bakersfield Field Office

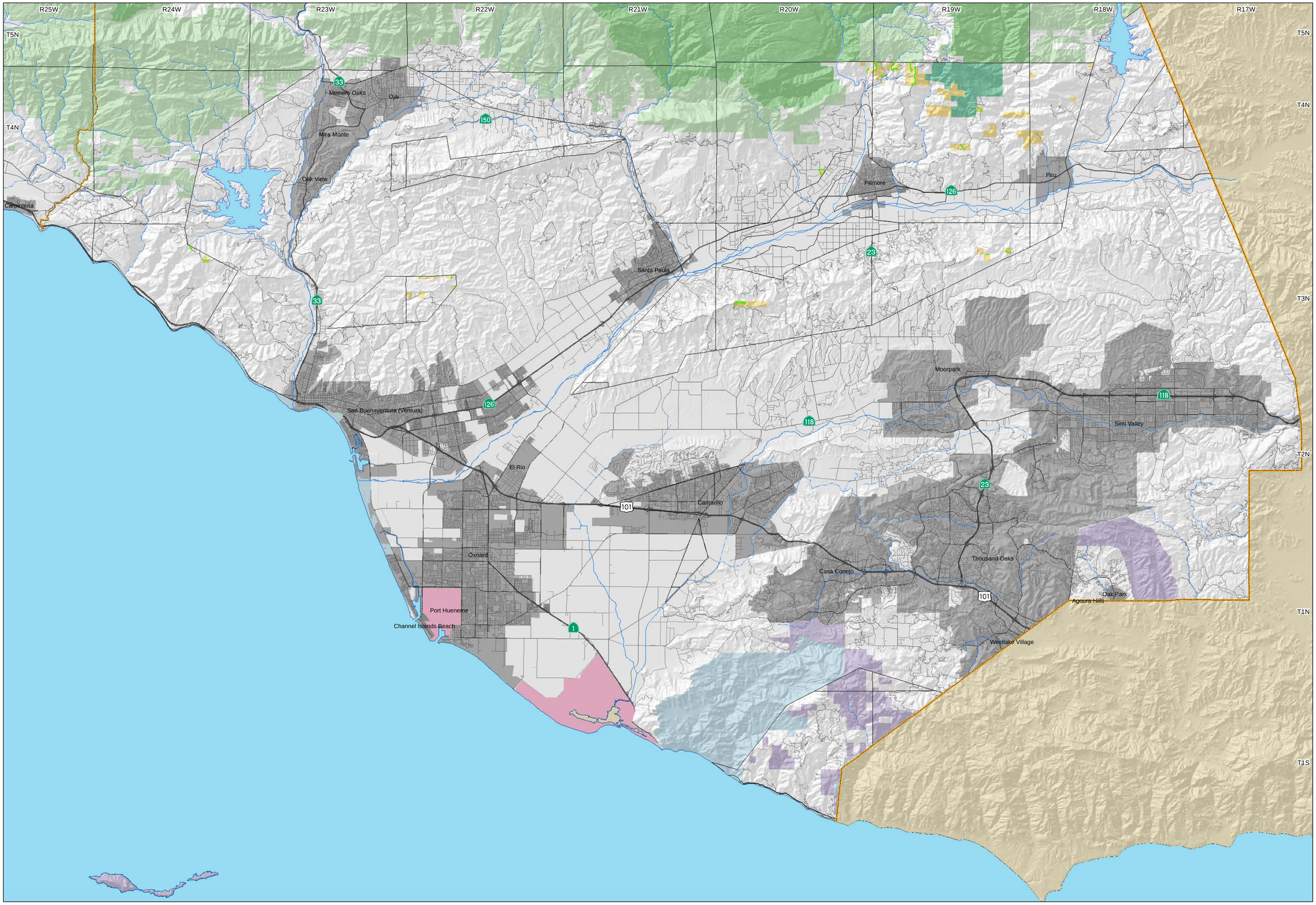

Legend

Designated Routes

Motorized

Federal Wilderness

USFS

Landstatus selection

Bureau of Land Management

US Forest Service

National Park Service

US Fish and Wildlife Service

Military

State

Private/Other

Location Map

N
W
E
S

0 1.75 3.5 7 Miles

0 3.25 6.5 13 Kilometers

Map A.6

Map A.7

Travel Management
Designated Routes
Central San Luis Obispo County
Alternative A
Proposed RMP / Final EIS
Bureau of Land Management
Bakersfield Field Office

Legend

Designated Routes
- Motorized
- ocean

Federal Wilderness
- BLM
- USFS

Landstatus
- Bureau of Land Management
- US Forest Service
- Military
- Other Federal, Local Govn't
- State
- Private/Other

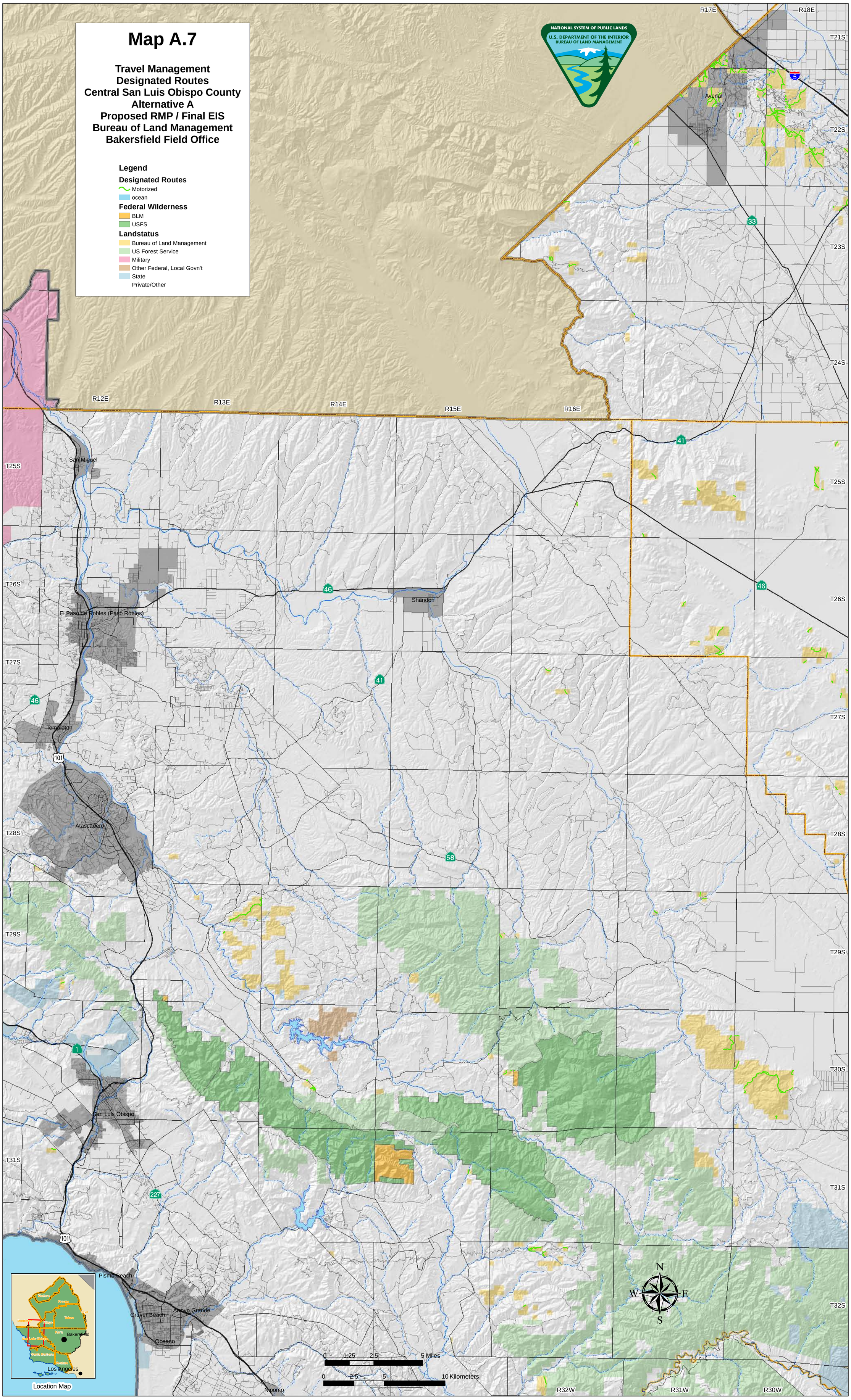

Travel Management Designated Routes Santa Barbara Area Alternative A Proposed RMP / Final EIS Bureau of Land Management Bakersfield Field Office

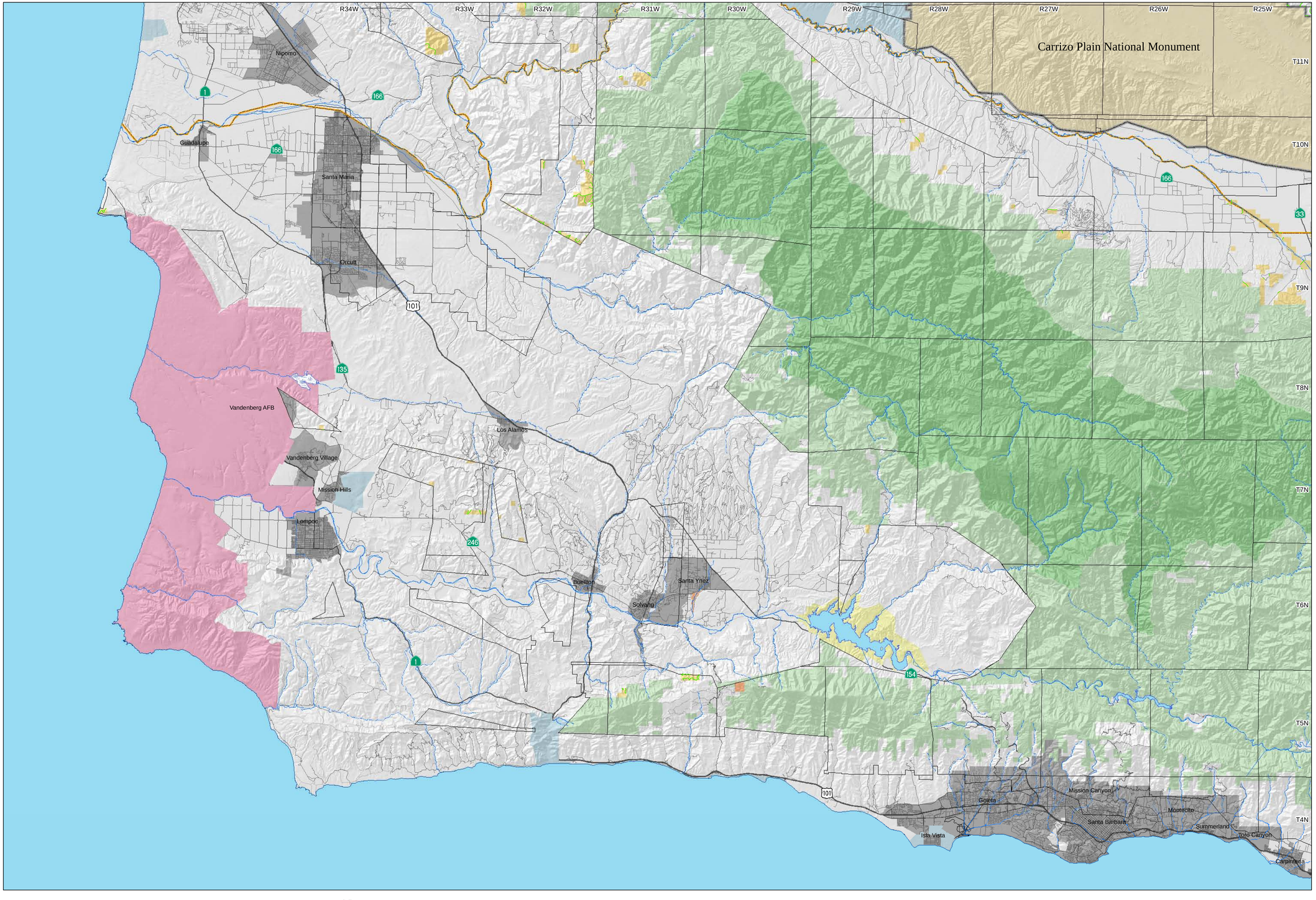

Legend

Designated Routes

Motorized

Federal Wilderness

USFS

Land Status

Bureau of Land Management

US Forest Service

Bureau of Reclamation

Military

Indian Lands

State

Private/Other

Location Map

N
W E
S

0 2.75 5.5 11 Miles

0 5 10 20 Kilometers

Map A.8

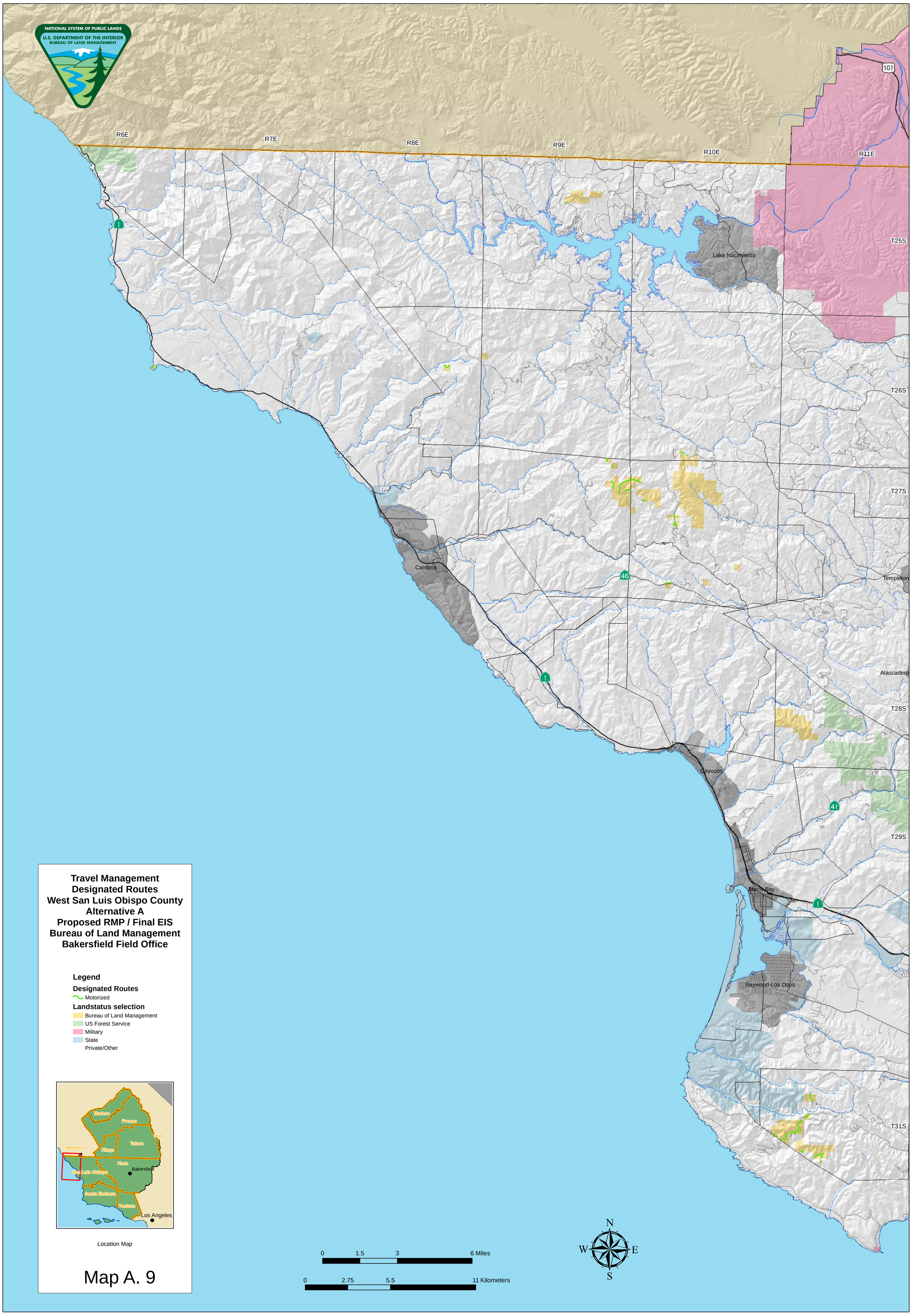
NATIONAL SYSTEM OF PUBLIC LANDS
U.S. DEPARTMENT OF THE INTERIOR
BUREAU OF LAND MANAGEMENT
R6E
R7E
R8E
R9E
R10E
R11E
T25S
T26S
T27S
T28S
T29S
T31S
101
1
46
41
Lake Nacimiento
Cambria
Templeton
Atascadero
Cayucos
Morro Bay
Baywood-Los Osos
Travel Management
Designated Routes
West San Luis Obispo County
Alternative A
Proposed RMP / Final EIS
Bureau of Land Management
Bakersfield Field Office
Legend
Designated Routes
Motorized
Landstatus selection
Bureau of Land Management
US Forest Service
Military
State
Private/Other
Madera
Fresno
Inyo
Tulare
Monterey
Kings
Kern
Bakersfield
San Luis Obispo
Santa Barbara
Ventura
Los Angeles
Location Map
Map A. 9
0
1.5
3
6 Miles
0
2.75
5.5
11 Kilometers
N
W
E
S