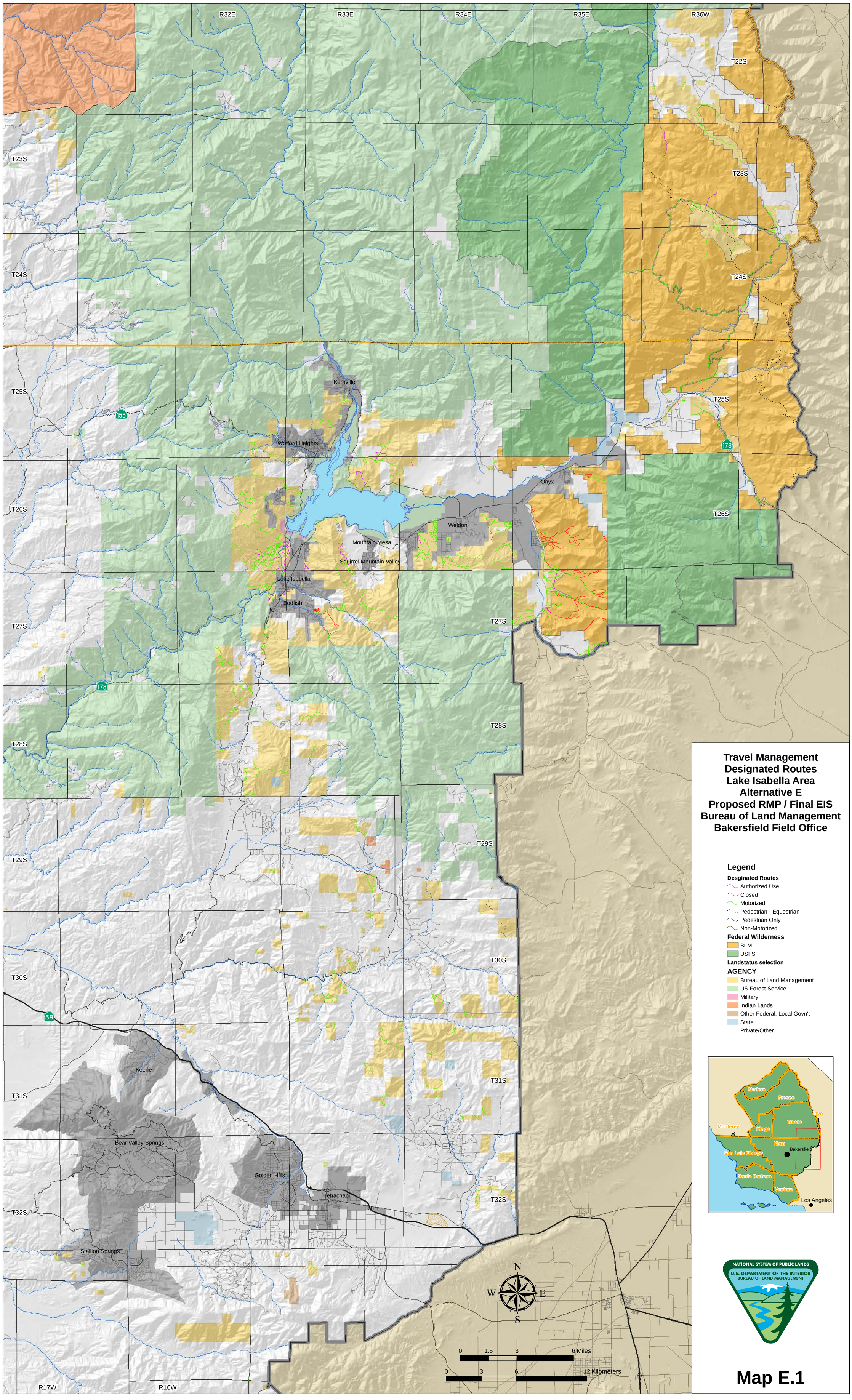
R32E
R33E
R34E
R35E
R36W
T22S
T23S
T24S
T25S
T26S
T27S
T28S
T29S
T30S
T31S
T32S
R17W
R16W
Kernville
Wofford Heights
Onyx
Weldon
Mountain Mesa
Squirrel Mountain Valley
Lake Isabella
Bodfish
Keene
Bear Valley Springs
Golden Hills
Tehachapi
Stallion Springs
155
178
58
Travel Management
Designated Routes
Lake Isabella Area
Alternative E
Proposed RMP / Final EIS
Bureau of Land Management
Bakersfield Field Office
Legend
Desginated Routes
Authorized Use
Closed
Motorized
Pedestrian - Equestrian
Pedestrian Only
Non-Motorized
Federal Wilderness
BLM
USFS
Landstatus selection
AGENCY
Bureau of Land Management
US Forest Service
Military
Indian Lands
Other Federal, Local Govn't
State
Private/Other
Madera
Fresno
Inyo
Tulare
Monterey
Kings
Kern
Bakersfield
San Luis Obispo
Santa Barbara
Ventura
Los Angeles
N
W
E
S
0
1.5
3
6 Miles
0
3
6
12 Kilometers
NATIONAL SYSTEM OF PUBLIC LANDS
U.S. DEPARTMENT OF THE INTERIOR
BUREAU OF LAND MANAGEMENT

Map E.1

Travel Management
Designated Routes
Madera Area
Alternative E
Proposed RMP / Final EIS
Bureau of Land Management
Bakersfield Field Office

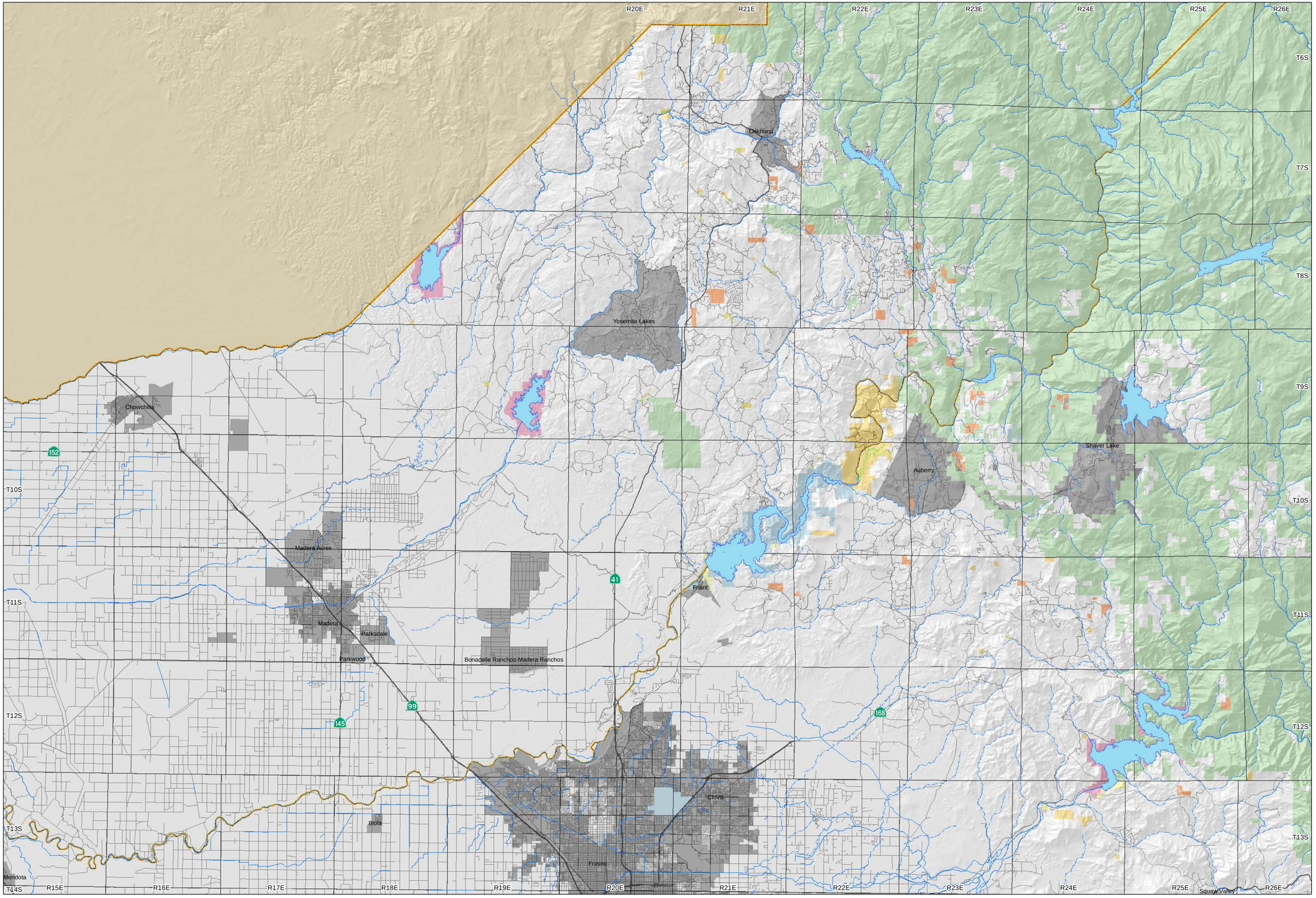

Legend

Desginated Routes

- Authorized Use
- Motorized
- Non-Motorized

Federal Wilderness

- USFS

Landstatus

- Bureau of Land Management
- US Forest Service
- Bureau of Reclamation
- Military
- Indian Lands
- State
- Private/Other

Location Map

N
W E
S

0 2.5 5 10 Miles

0 5 10 20 Kilometers

NATIONAL SYSTEM OF PUBLIC LANDS
U.S. DEPARTMENT OF THE INTERIOR
BUREAU OF LAND MANAGEMENT

Map E.2

Travel Management Designated Routes Kings - Tulare Area Alternative E Proposed RMP / Final EIS Bureau of Land Management Bakersfield Field Office

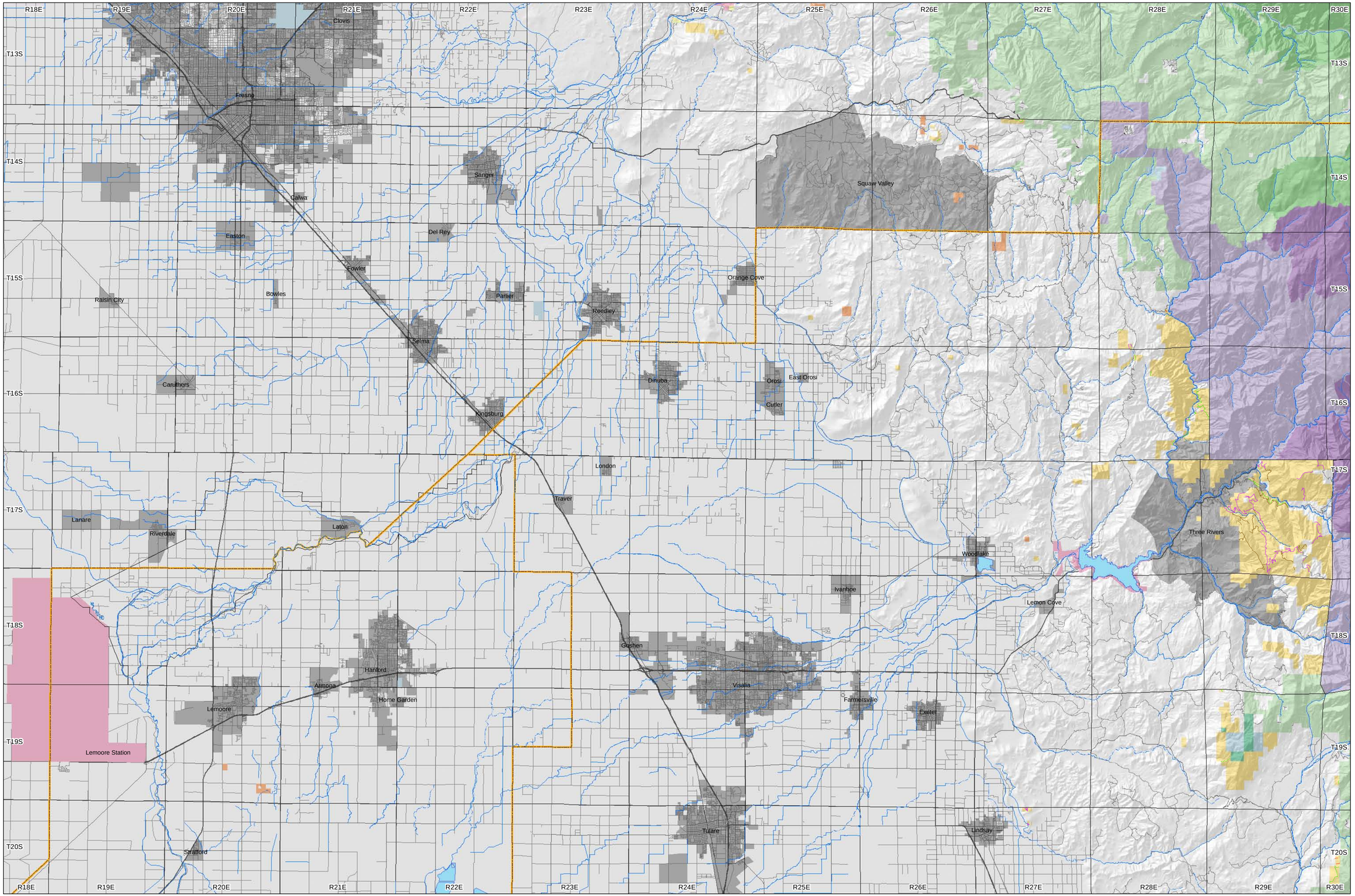

Legend

Desginated Routes

- Authorized Use
- Closed
- Motorized
- Non-Motorized

Federal Wilderness

- NPS
- USFS

Landstatus

- Bureau of Land Management
- US Forest Service
- National Park Service
- Bureau of Reclamation
- US Fish and Wildlife Service
- Military
- Indian Lands
- State
- Private/Other

Location Map

N
W E
S

0 2.5 5 10 Miles

0 5 10 20 Kilometers

Map E.3

Travel Management
Designated Routes
Atwell Island Area
Alternative E
Proposed RMP / Final EIS
Bureau of Land Management
Bakersfield Field Office

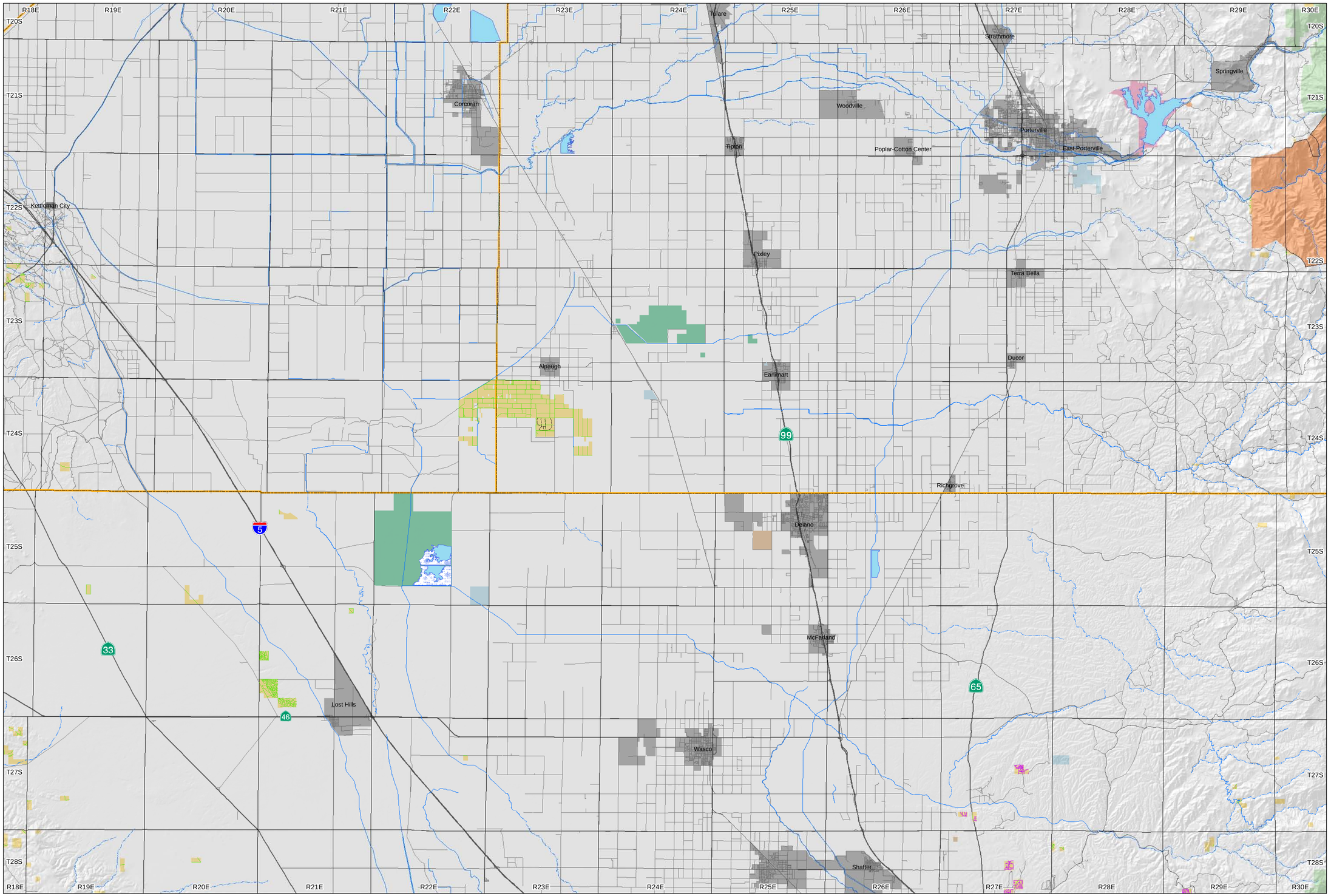

Legend

Desginated Routes

- Authorized Use
- Motorized
- Pedestrian Only

Landstatus

- Bureau of Land Management
- US Forest Service
- Bureau of Reclamation
- US Fish and Wildlife Service
- Military
- Indian Lands
- Other Federal, Local Govn't
- State
- Private/Other

Location Map

N
W E
S

0 2.5 5 10 Miles

0 5 10 20 Kilometers

NATIONAL SYSTEM OF PUBLIC LANDS
U.S. DEPARTMENT OF THE INTERIOR
BUREAU OF LAND MANAGEMENT

Map E.4

Travel Management Designated Routes Kern Southwest Alternative E Proposed RMP / Final EIS Bureau of Land Management Bakersfield Field Office

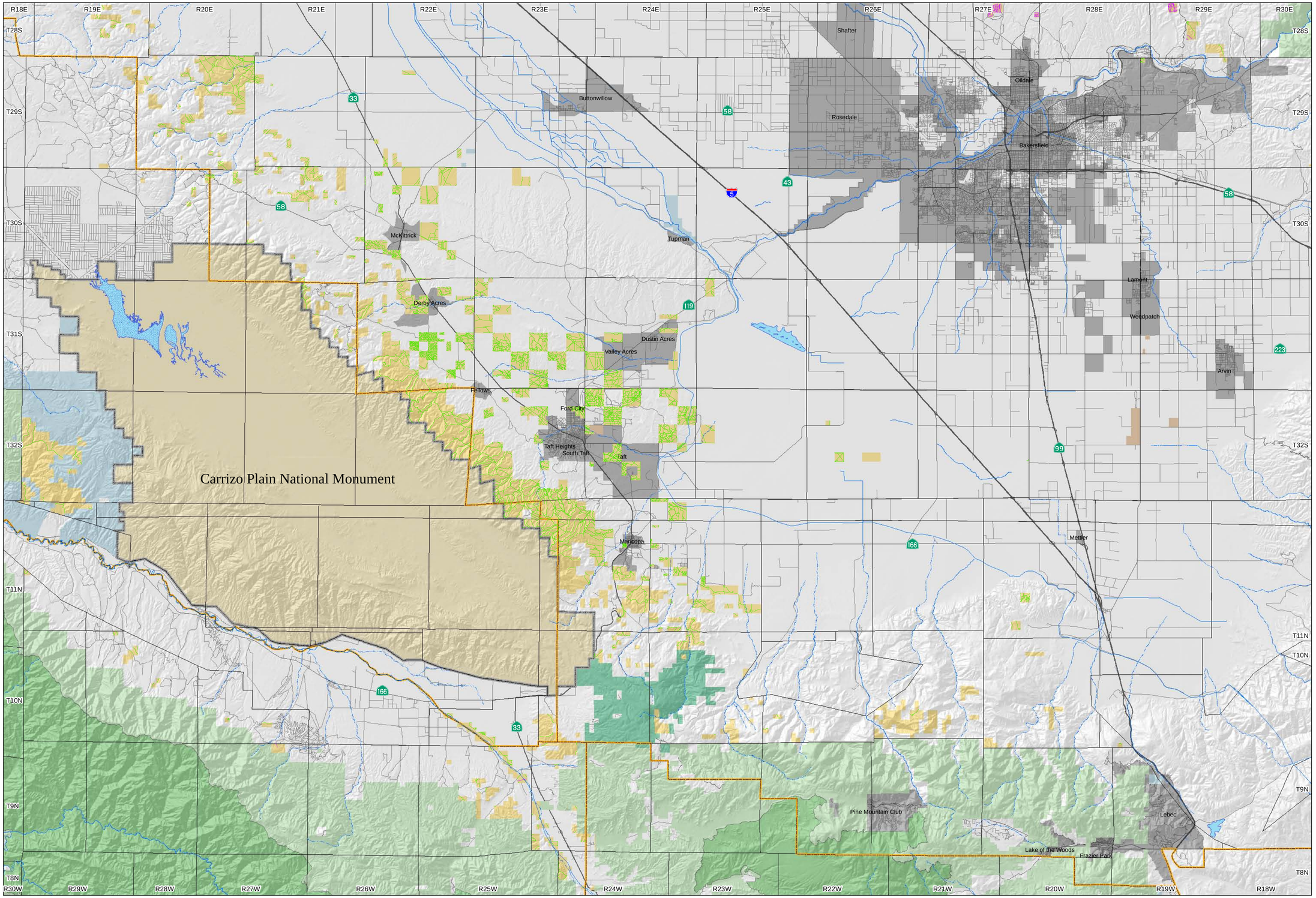

Legend

Desginated Routes

- Authorized Use
- Closed
- Motorized

Federal Wilderness

- USFS

Landstatus

- Bureau of Land Management
- US Forest Service
- US Fish and Wildlife Service
- Other Federal, Local Govn't
- State
- Private/Other

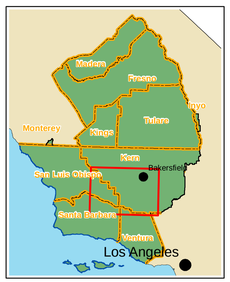

Location Map

N
W E
S

0 2.5 5 10 Miles

0 5 10 20 Kilometers

NATIONAL SYSTEM OF PUBLIC LANDS
U.S. DEPARTMENT OF THE INTERIOR
BUREAU OF LAND MANAGEMENT

Map E.5

Travel Management
Designated Routes
Ventura Area
Alternative E
Proposed RMP / Final EIS
Bureau of Land Management
Bakersfield Field Office

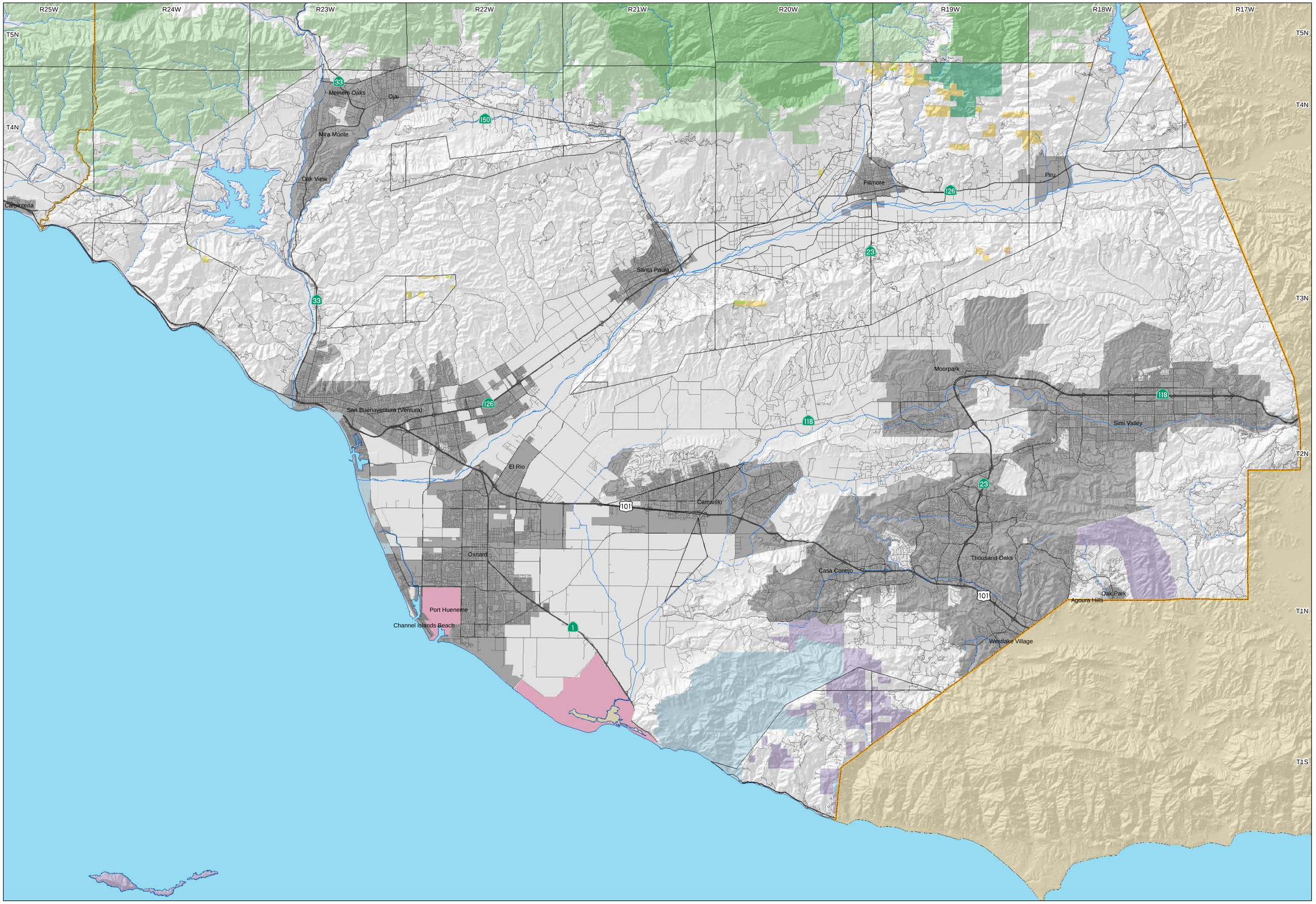

Legend

Desgnated Routes

- Authorized Use
- Closed
- Motorized

Federal Wilderness

- USFS

Landstatus selection

- Bureau of Land Management
- US Forest Service
- National Park Service
- US Fish and Wildlife Service
- Military
- State
- Private/Other

Location Map

N
W E
S

0 2.5 5 10 Miles

0 5 10 20 Kilometers

Map E.6

Map E.7

Travel Management
Designated Routes
Central San Luis Obispo County
Alternative E
Proposed RMP / Final EIS
Bureau of Land Management
Bakersfield Field Office

Legend

Desginated Routes
- Authorized Use
- Closed
- Motorized
- Pedestrian - Equestrian

Federal Wilderness
- BLM
- USFS

Landstatus
- Bureau of Land Management
- US Forest Service
- Military
- Other Federal, Local Govn't
- State
- Private/Other

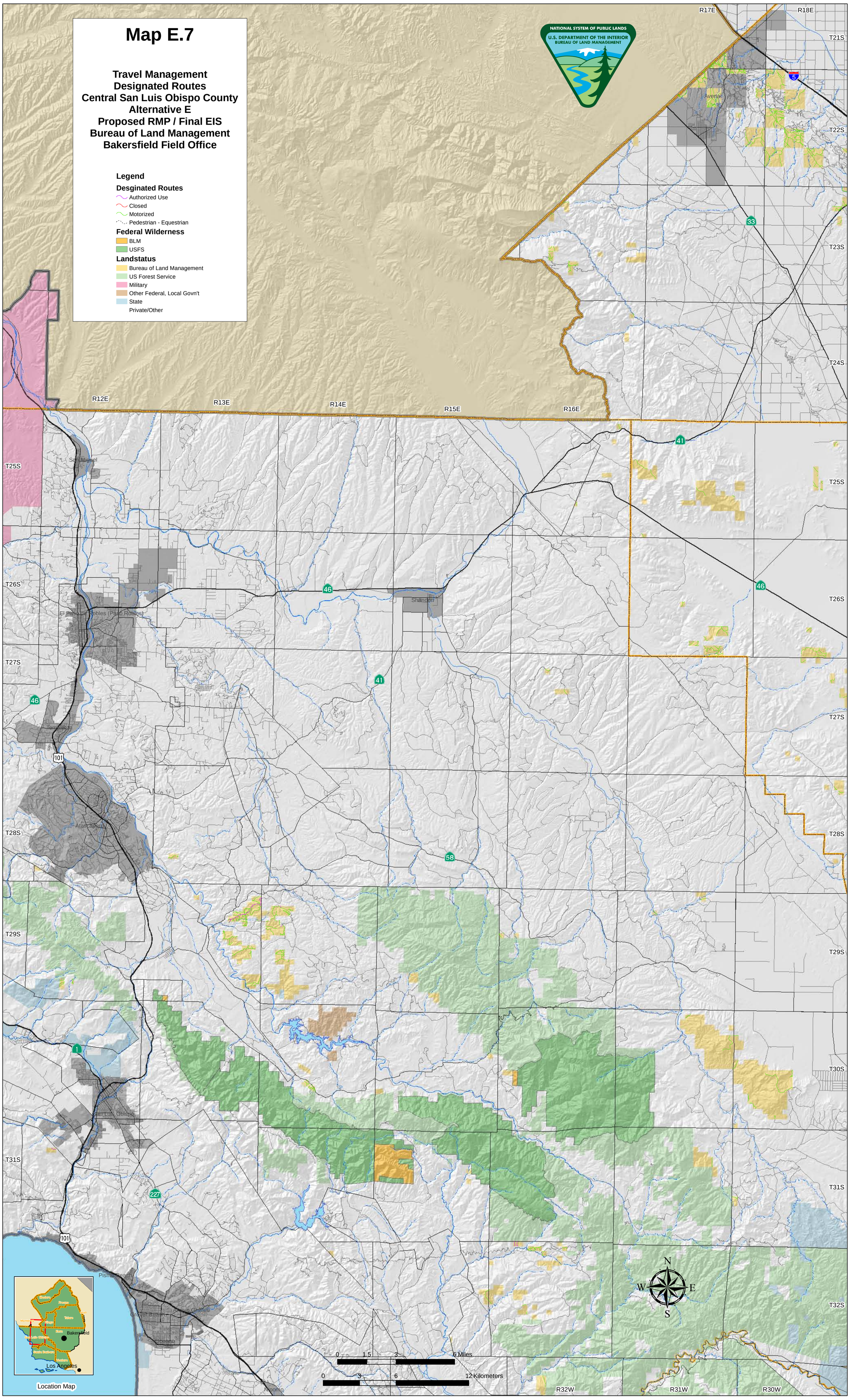

Travel Management Designated Routes Santa Barbara Area Alternative E Proposed RMP / Final EIS Bureau of Land Management Bakersfield Field Office

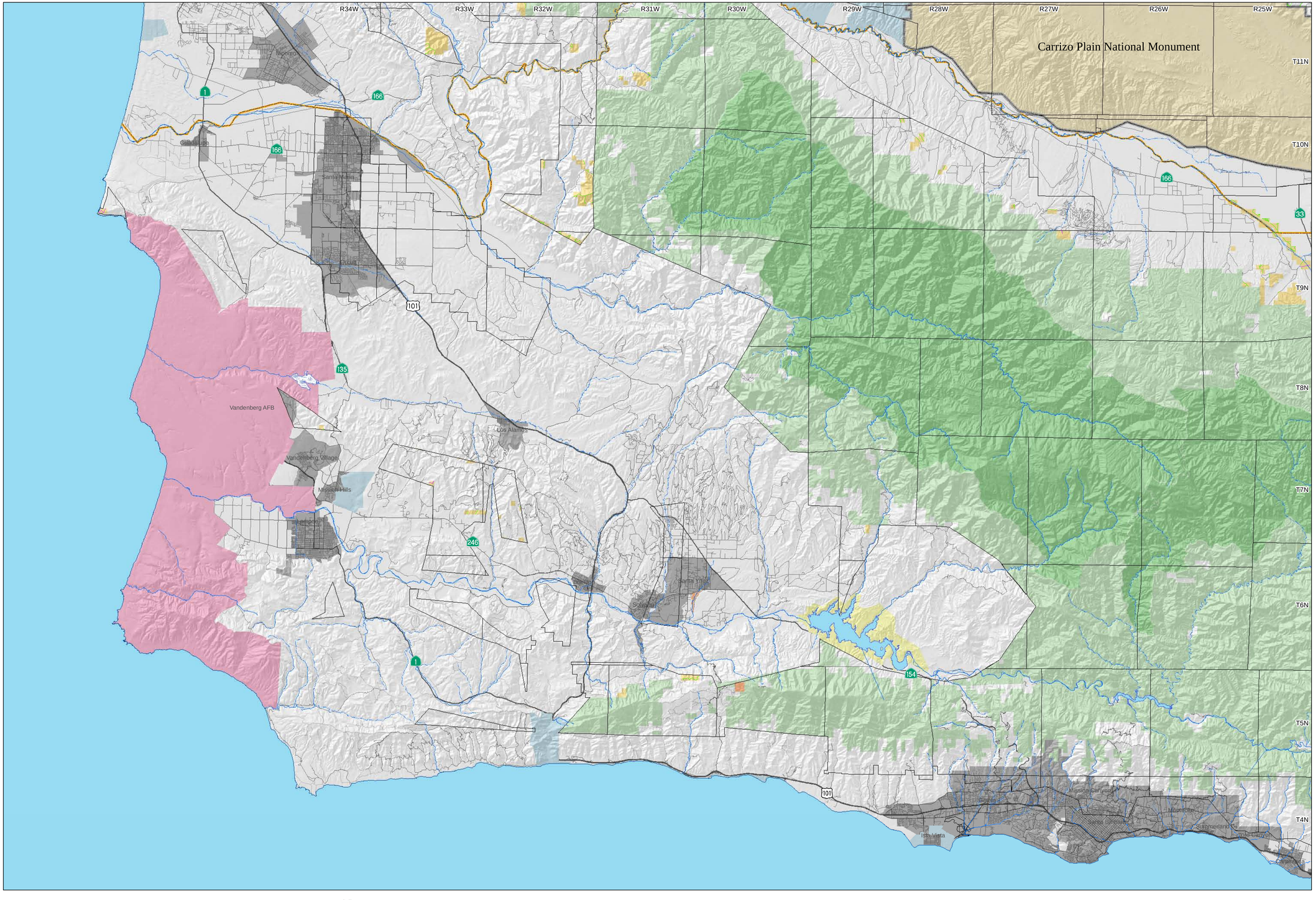

Legend

Desginated Routes

- Authorized Use
- Motorized

Federal Wilderness

- USFS

Landstatus selection

- Bureau of Land Management
- US Forest Service
- Bureau of Reclamation
- US Fish and Wildlife Service
- Military
- Indian Lands
- State
- Private/Other

Location Map

N
W E
S

0 2.5 5 10 Miles

0 5 10 20 Kilometers

Map E.8

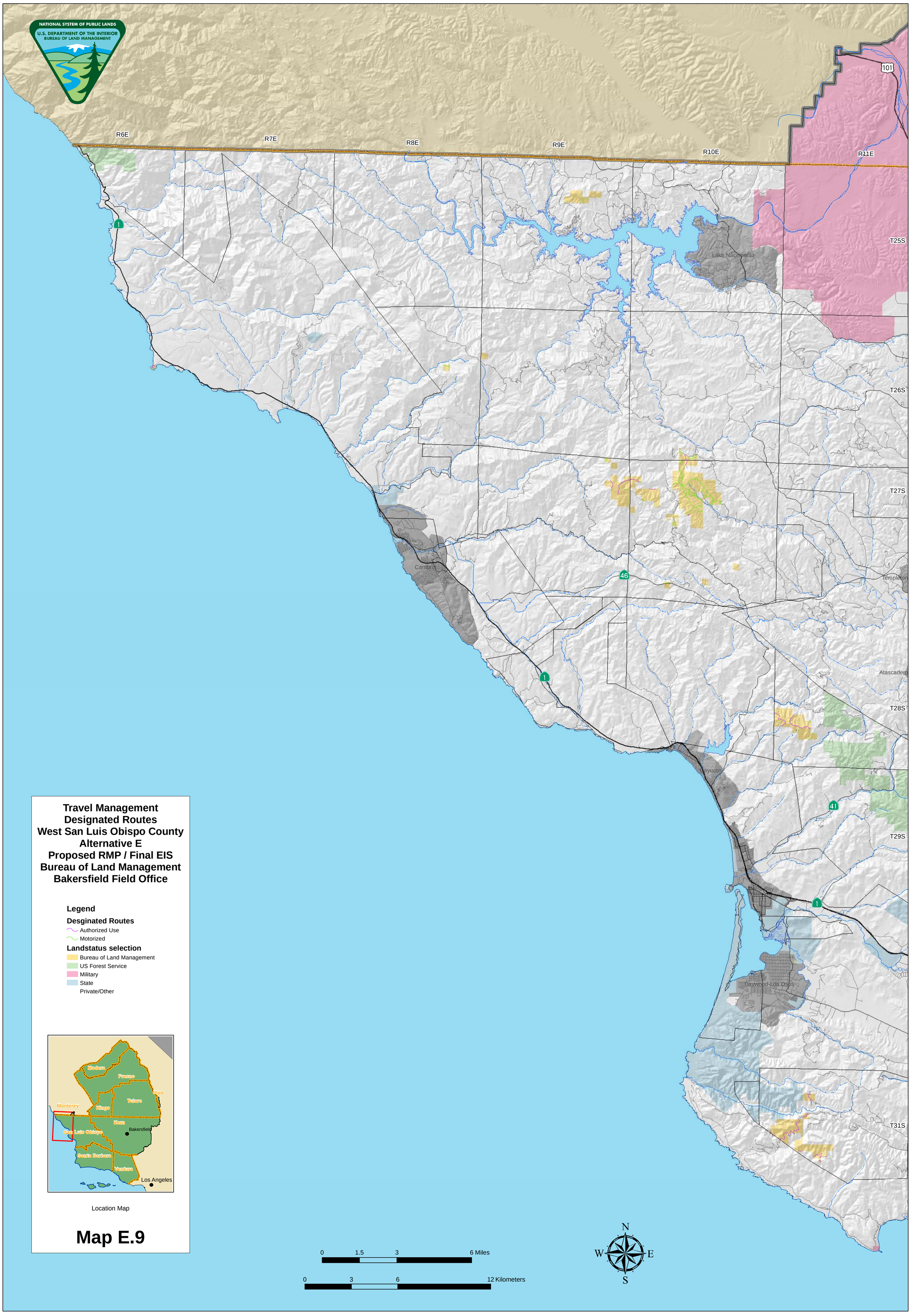
NATIONAL SYSTEM OF PUBLIC LANDS
U.S. DEPARTMENT OF THE INTERIOR
BUREAU OF LAND MANAGEMENT
R6E
R7E
R8E
R9E
R10E
R11E
T25S
T26S
T27S
T28S
T29S
T31S
101
1
46
41
Lake Nacimiento
Cambria
Templeton
Atascadero
Cayucos
Morro Bay
Baywood-Los Osos
Travel Management
Designated Routes
West San Luis Obispo County
Alternative E
Proposed RMP / Final EIS
Bureau of Land Management
Bakersfield Field Office
Legend
Desginated Routes
Authorized Use
Motorized
Landstatus selection
Bureau of Land Management
US Forest Service
Military
State
Private/Other
Madera
Fresno
Inyo
Tulare
Monterey
Kings
Kern
Bakersfield
San Luis Obispo
Santa Barbara
Ventura
Los Angeles
Location Map
Map E.9
0
1.5
3
6 Miles
0
3
6
12 Kilometers
N
W
E
S