Map B1

Travel Management Network
Lake Isabella Area
Proposed Plan
Proposed RMP / Final EIS
Bureau of Land Management
Bakersfield Field Office

Legend

Designated Routes
- Authorized
- Closed
- Motorized
- Non-Mechanized
- Non-Motorized

Landstatus selection

Land Status
- Bureau of Land Management
- US Forest Service
- Military
- Indian Lands
- Other Federal, Local Govn't
- State
- Private/Other

Federal Wilderness
- BLM
- USFS

Populated Areas

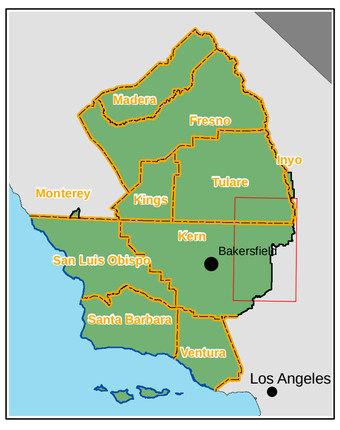

NATIONAL SYSTEM OF PUBLIC LANDS
U.S. DEPARTMENT OF THE INTERIOR
BUREAU OF LAND MANAGEMENT

N W E S

0 1.25 2.5 5 Miles

0 2.5 5 10 Kilometers

R32E R33E R34E R35E R36W
T22S T23S T24S T25S T26S T27S T28S T29S T30S T31S T32S
R17W R16W
Kennedy Meadows
California Hot Springs
Pine Flat
Sugarloaf Mountain Park
Sugarloaf Saw Mill
Sugarloaf Village
McClenney Tract
Poso Park
Panorama Heights
Idlewild
Posey
Kernville
Wofford Heights
Lake Isabella
Mountain Mesa
Squirrel Mountain Valley
Weldon
Onyx
Bodfish
Keene
Bear Valley Springs
Golden Hills
Tehachapi
Stallion Springs
Mojave
155
178
58

Map B2

Travel Management Network
Madera Area
Proposed Plan
Proposed RMP / Final EIS
Bureau of Land Management
Bakersfield Field Office

Legend

Designated Routes
- Authorized
- Closed
- Motorized
- Non-Motorized

Federal Wilderness
- USFS

Landstatus
- Bureau of Land Management
- US Forest Service
- Bureau of Reclamation
- Military
- Indian Lands
- State
- Private/Other
- Populated Areas

R20E R21E R22E R23E R24E R25E R26E

T6S T7S T8S T9S T10S T11S T12S T13S T14S

Oakhurst
Yosemite Lakes
Chowchilla
Madera Acres
Madera
Parksdale
Parkwood
Bonadelle Ranchos-Madera Ranchos
Friant
Auberry
Shaver Lake
Clovis
Fresno
Biola
Mendota
Squaw Valley

152 41 99 145 168

N W E S

0 3 6 12 Miles

0 5 10 20 Kilometers

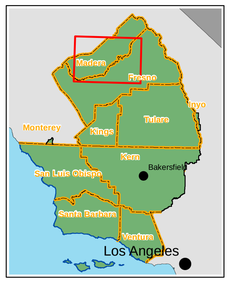

Location Map

NATIONAL SYSTEM OF PUBLIC LANDS
U.S. DEPARTMENT OF THE INTERIOR
BUREAU OF LAND MANAGEMENT

Map B3

Travel Management Network
Kings - Tulare Area
Proposed Plan
Proposed RMP / Final EIS
Bureau of Land Management
Bakersfield Field Office

Legend

Designated Routes
- Authorized
- Closed
- Motorized
- Non-Motorized

Federal Wilderness
- NPS
- USFS

Landstatus
- Bureau of Land Management
- US Forest Service
- National Park Service
- Bureau of Reclamation
- US Fish and Wildlife Service
- Military
- Indian Lands
- State
- Private/Other
- Populated Areas

Location Map

NATIONAL SYSTEM OF PUBLIC LANDS
U.S. DEPARTMENT OF THE INTERIOR
BUREAU OF LAND MANAGEMENT

N W E S

0 3 6 12 Miles

0 5 10 20 Kilometers

Map B4

Travel Management Network
Atwell Island Area
Proposed Plan
Proposed RMP / Final EIS
Bureau of Land Management
Bakersfield Field Office

Legend

Designated Routes
- Authorized
- Closed
- Motorized
- Non-Mechanized (Pedestrain Only)

Landstatus
- Bureau of Land Management
- US Forest Service
- Bureau of Reclamation
- US Fish and Wildlife Service
- Military
- Indian Lands
- Other Federal, Local Govn't
- State
- Private/Other
- Populated Areas

Location Map

NATIONAL SYSTEM OF PUBLIC LANDS
U.S. DEPARTMENT OF THE INTERIOR
BUREAU OF LAND MANAGEMENT

N W E S

0 3 6 12 Miles

0 5 10 20 Kilometers

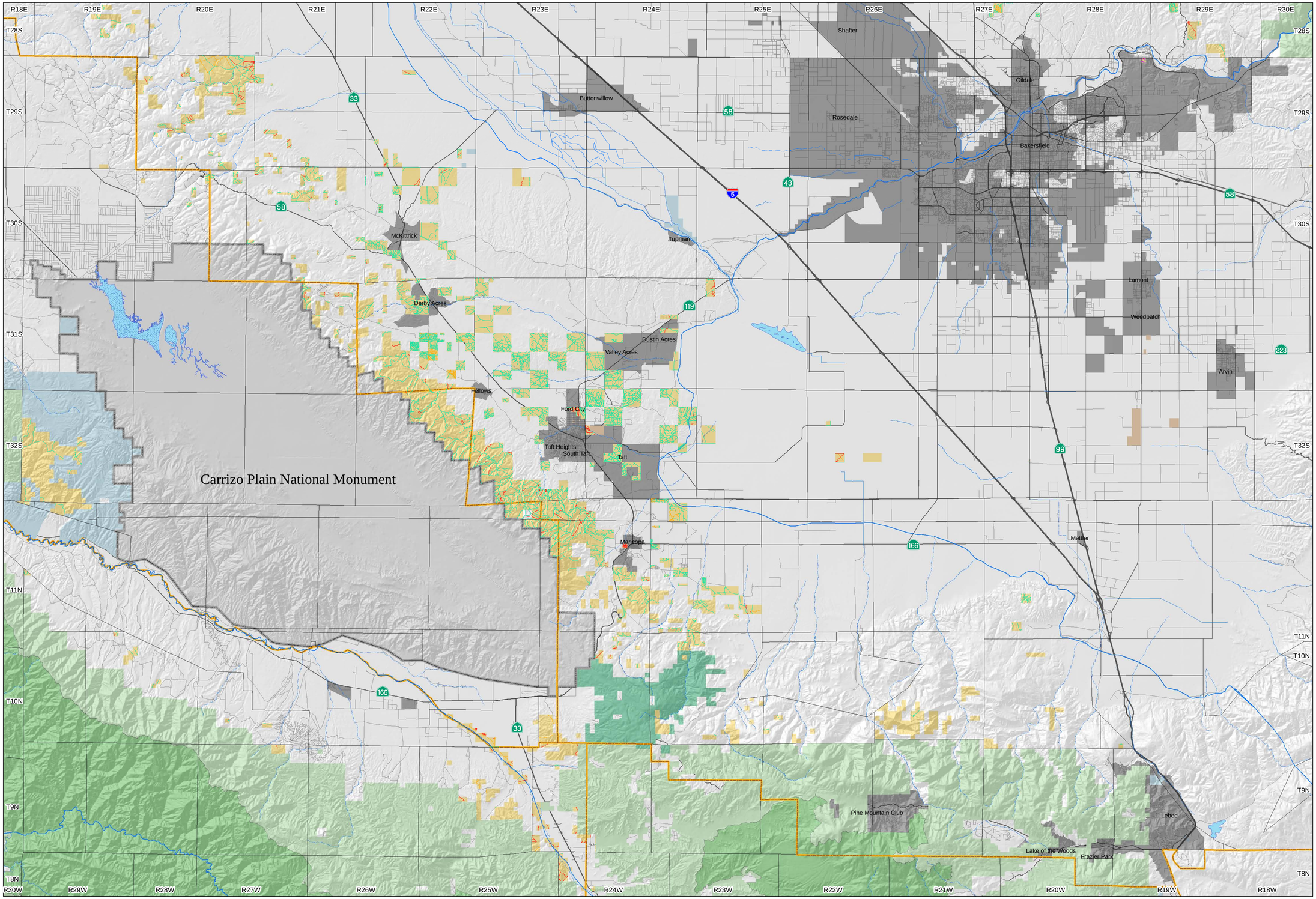

Map B5

Travel Management Network
Kern Southwest
Proposed Plan
Proposed RMP / Final EIS
Bureau of Land Management
Bakersfield Field Office

Legend

Designated Routes
- Authorized
- Closed
- Motorized
- Non-Motorized

Federal Wilderness
- USFS

Landstatus
- Bureau of Land Management
- US Forest Service
- US Fish and Wildlife Service
- Other Federal, Local Govn't
- State
- Private/Other
- Populated Areas

Location Map

NATIONAL SYSTEM OF PUBLIC LANDS
U.S. DEPARTMENT OF THE INTERIOR
BUREAU OF LAND MANAGEMENT

N
W E
S

0 3 6 12 Miles

0 5 10 20 Kilometers

Map B6

Travel Management Network
Ventura Area
Proposed Plan
Proposed RMP / Final EIS
Bureau of Land Management
Bakersfield Field Office

R25W R24W R23W R22W R21W R20W R19W R18W R17W

T5N T4N T3N T2N T1N T1S

Meiners Oaks
Ojai
Mira Monte
Oak View
Carpinteria
Santa Paula
Fillmore
Piru
Moorpark
Simi Valley
San Buenaventura (Ventura)
El Rio
Camarillo
Oxnard
Port Hueneme
Channel Islands Beach
Casa Conejo
Thousand Oaks
Oak Park
Agoura Hills
Westlake Village

33 150 126 23 118 101 1

Legend

Designated Routes
- Authorized
- Closed
- Motorized

Federal Wilderness
- USFS

Landstatus selection
- Bureau of Land Management
- US Forest Service
- National Park Service
- US Fish and Wildlife Service
- Military
- State
- Private/Other
- Populated Areas

Location Map

NATIONAL SYSTEM OF PUBLIC LANDS
U.S. DEPARTMENT OF THE INTERIOR
BUREAU OF LAND MANAGEMENT

N W E S

0 2 4 8 Miles

0 3.5 7 14 Kilometers

Map B7

Travel Management Network
Central San Luis Obispo County
Proposed Plan
Proposed RMP / Final EIS
Bureau of Land Management
Bakersfield Field Office

NATIONAL SYSTEM OF PUBLIC LANDS
U.S. DEPARTMENT OF THE INTERIOR
BUREAU OF LAND MANAGEMENT

Legend

Designated Routes
- Authorized
- Closed
- Motorized

Federal Wilderness
- BLM
- USFS

Landstatus
- Bureau of Land Management
- US Forest Service
- Military
- Other Federal, Local Govn't
- State
- Private/Other

R17E R18E T21S T22S T23S T24S
R12E R13E R14E R15E R16E
T25S T26S T27S T28S T29S T30S T31S T32S
R32W R31W R30W

Avenal
San Miguel
El Paso de Robles (Paso Robles)
Shandon
Templeton
Atascadero
San Luis Obispo
Pismo Beach
Grover Beach
Arroyo Grande
Oceano
Nipomo

5 33 41 46 101 58 1 227

0 1.5 3 6 Miles
0 2.5 5 10 Kilometers

N W E S

Location Map

Map B8

Travel Management Network
Santa Barbara Area
Proposed Alternative
Proposed RMP / Final EIS
Bureau of Land Management
Bakersfield Field Office

Legend

Designated Routes
- Authorized
- Closed
- Motorized

Federal Wilderness
- BLM
- NPS
- USFS
- USFW

Landstatus selection
- Bureau of Land Management
- US Forest Service
- Bureau of Reclamation
- US Fish and Wildlife Service
- Military
- Indian Lands
- State
- Private/Other
- Populated Areas

Carrizo Plain National Monument

R34W R33W R32W R31W R30W R29W R28W R27W R26W R25W

T11N T10N T9N T8N T7N T6N T5N T4N

Los Berros Callender Blacklake Woodlands Nipomo Guadalupe Santa Maria Garey Orcutt Sisquoc Casmalia Vandenberg AFB Vandenberg Village Mission Hills Lompoc Los Alamos Los Olivos Ballard Buellton Santa Ynez Solvang New Cuyama Cuyama Goleta Isla Vista Mission Canyon Montecito Summerland Toro Canyon Santa Barbara Carpinteria

1 166 101 135 246 154 33

Location Map

Los Angeles

NATIONAL SYSTEM OF PUBLIC LANDS
U.S. DEPARTMENT OF THE INTERIOR
BUREAU OF LAND MANAGEMENT

N W E S

0 3 6 12 Miles

0 5 10 20 Kilometers

NATIONAL SYSTEM OF PUBLIC LANDS
U.S. DEPARTMENT OF THE INTERIOR
BUREAU OF LAND MANAGEMENT

R6E R7E R8E R9E R10E R11E

T25S T26S T27S T28S T29S T31S

101 1 46 41

Lake Nacimiento
Cambria
Templeton
Atascadero
Cayucos
Morro Bay
Baywood-Los Osos

Travel Management Network
West San Luis Obispo County
Proposed Plan
Proposed RMP / Final EIS
Bureau of Land Management
Bakersfield Field Office

Legend

Designated Routes
- Authorized
- Closed
- Motorized

Land Status
- Bureau of Land Management
- US Forest Service
- Military
- State
- Private/Other
- Populated Areas

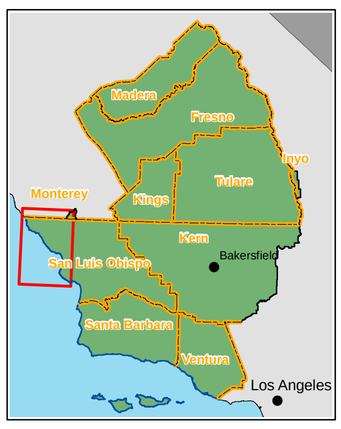

Map B9

0 1.5 3 6 Miles

0 3 6 12 Kilometers

N W E S