Travel Management Designated Routes Lake Isabella Area Alternative A

Bureau of Land Management Bakersfield Field Office

R32E R33E R34E R35E R36W

T22S T23S T24S T25S T26S T27S T28S T29S T30S T31S T32S

Kernville Wofford Heights Lake Isabella Mountain Mesa Squirrel Mountain Valley Bodfish Onyx Weldon Keene Bear Valley Springs Golden Hills Tehachapi Stallion Springs

155 178 58

Legend

Designated Routes
- Motorized

Federal Wilderness
- BLM
- USFS

Landstatus
- Bureau of Land Management
- US Forest Service
- National Park Service
- Bureau of Reclamation
- US Fish and Wildlife Service
- Military
- Indian Lands
- Other Federal, Local Govn't
- State
- Private/Other

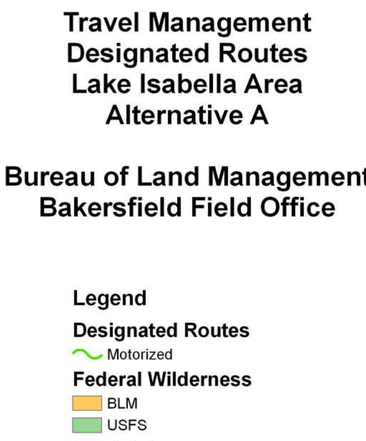

Location Map

0 1.5 3 6 Miles

0 2.5 5 10 Kilometers

N W E S

R17W R16W

NATIONAL SYSTEM OF PUBLIC LANDS
U.S. DEPARTMENT OF THE INTERIOR
BUREAU OF LAND MANAGEMENT

Map A.1

Travel Management
Designated Routes
Madera Area
Alternative A

Bureau of Land Management
Bakersfield Field Office

Legend

Designated Routes
- Motorized

Federal Wilderness
- USFS

Landstatus
- Bureau of Land Management
- US Forest Service
- Bureau of Reclamation
- Military
- Indian Lands
- State
- Private/Other

Oakhurst
Yosemite Lakes
Shaver Lake
Auberry
Chowchilla
Madera Acres
Madera
Parksdale
Parkwood
Bonadelle Ranchos-Madera Ranchos
Friant
Clovis
Fresno
Biola
Mendota
Squaw Valley
152
41
99
145
168

Location Map

NATIONAL SYSTEM OF PUBLIC LANDS
U.S. DEPARTMENT OF THE INTERIOR
BUREAU OF LAND MANAGEMENT

N
W E
S

0 3 6 12 Miles

0 5 10 20 Kilometers

Map A.2

Travel Management
Designated Routes
Kings - Tulare Area
Alternative A

Bureau of Land Management
Bakersfield Field Office

R18E R19E R20E R21E R22E R23E R24E R25E R26E R27E R28E R29E R30E

T13S T14S T15S T16S T17S T18S T19S T20S

Clovis
Fresno
Sanger
Selma
Kingsburg
Parlier
Reedley
Del Rey
Orange Cove
Squaw Valley
Dinuba
Orosi
East Orosi
Cutler
Traver
London
Easton
Fowler
Bowles
Raisin City
Caruthers
Lanare
Riverdale
Laton
Hanford
Armona
Home Garden
Lemoore
Lemoore Station
Stratford
Goshen
Visalia
Tulare
Ivanhoe
Woodlake
Lemon Cove
Three Rivers
Farmersville
Exeter
Lindsay

Legend

Designated Routes
- Motorized

Federal Wilderness
- NPS
- USFS

Landstatus
- Bureau of Land Management
- US Forest Service
- National Park Service
- Bureau of Reclamation
- US Fish and Wildlife Service
- Military
- Indian Lands
- State
- Private/Other

Location Map

N W E S

0 3 6 12 Miles

0 5 10 20 Kilometers

NATIONAL SYSTEM OF PUBLIC LANDS
U.S. DEPARTMENT OF THE INTERIOR
BUREAU OF LAND MANAGEMENT

Map A.3

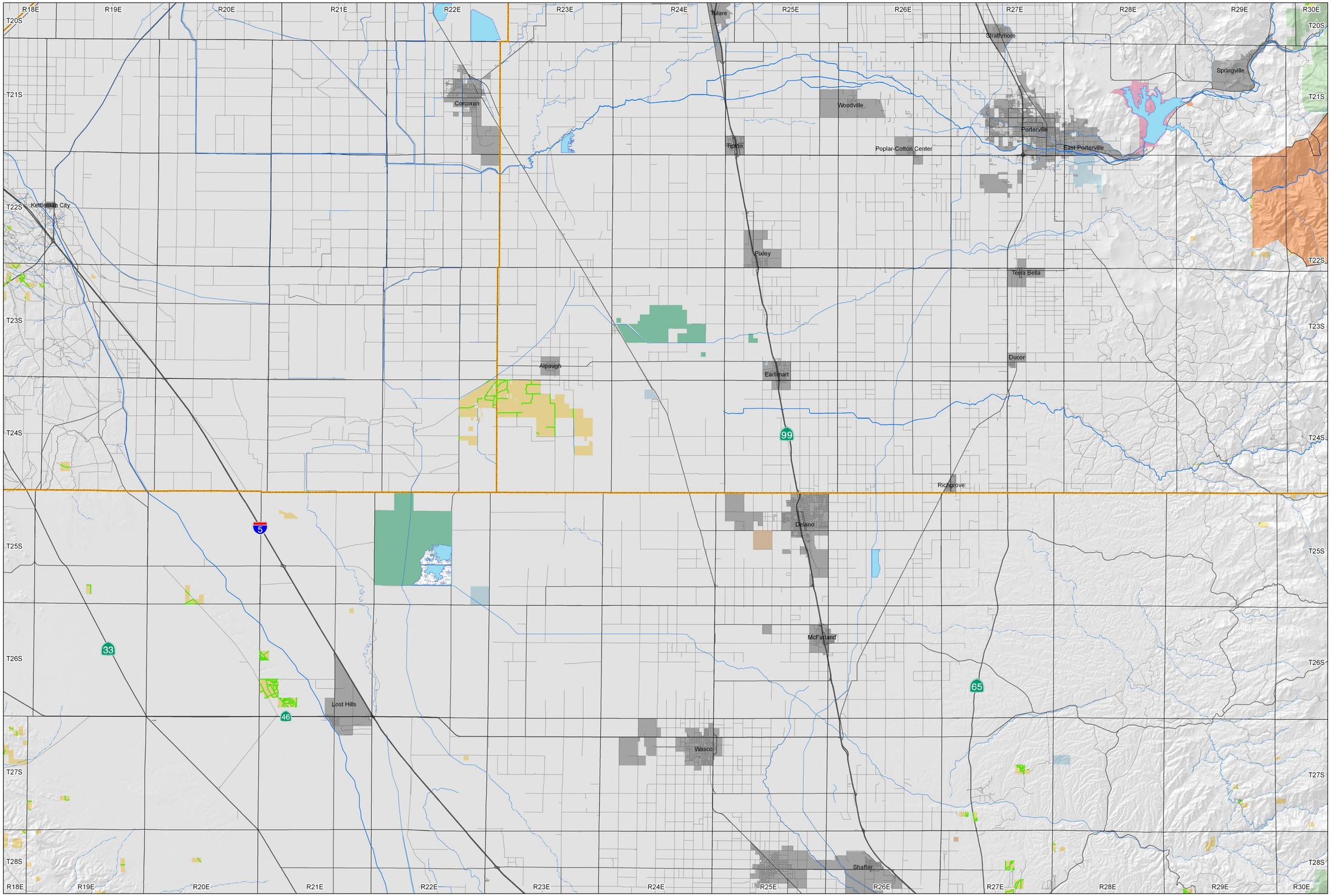

Travel Management Designated Routes Atwell Island Area Alternative A

Bureau of Land Management Bakersfield Field Office

Legend

Designated Routes

- Motorized

Landstatus

- Bureau of Land Management
- US Forest Service
- Bureau of Reclamation
- US Fish and Wildlife Service
- Military
- Indian Lands
- Other Federal, Local Govn't
- State
- Private/Other

Location Map

NATIONAL SYSTEM OF PUBLIC LANDS
U.S. DEPARTMENT OF THE INTERIOR
BUREAU OF LAND MANAGEMENT

N
W E
S

0 3 6 12 Miles

0 5 10 20 Kilometers

Map A.4

Travel Management
Designated Routes
Kern Southwest
Alternative A

Bureau of Land Management
Bakersfield Field Office

R18E R19E R20E R21E R22E R23E R24E R25E R26E R27E R28E R29E R30E

T28S T29S T30S T31S T32S T11N T10N T9N T8N

Shafter
Oildale
Buttonwillow
Rosedale
Bakersfield
McKittrick
Tupman
Lamont
Derby Acres
Weedpatch
Dustin Acres
Valley Acres
Arvin
Fellows
Ford City
Taft Heights
South Taft
Taft
Carrizo Plain National Monument
Maricopa
Mettler
Pine Mountain Club
Lebec
Lake of the Woods
Frazier Park

58 33 43 5 119 166 99 223

Legend

Designated Routes
- Motorized

Federal Wilderness
- USFS

Landstatus selection
- Bureau of Land Management
- US Forest Service
- US Fish and Wildlife Service
- Other Federal, Local Govn't
- State
- Private/Other

Location Map

NATIONAL SYSTEM OF PUBLIC LANDS
U.S. DEPARTMENT OF THE INTERIOR
BUREAU OF LAND MANAGEMENT

N W E S

0 3 6 12 Miles

0 5 10 20 Kilometers

Map A.5

Travel Management Designated Routes Ventura Area Alternative A

Bureau of Land Management Bakersfield Field Office

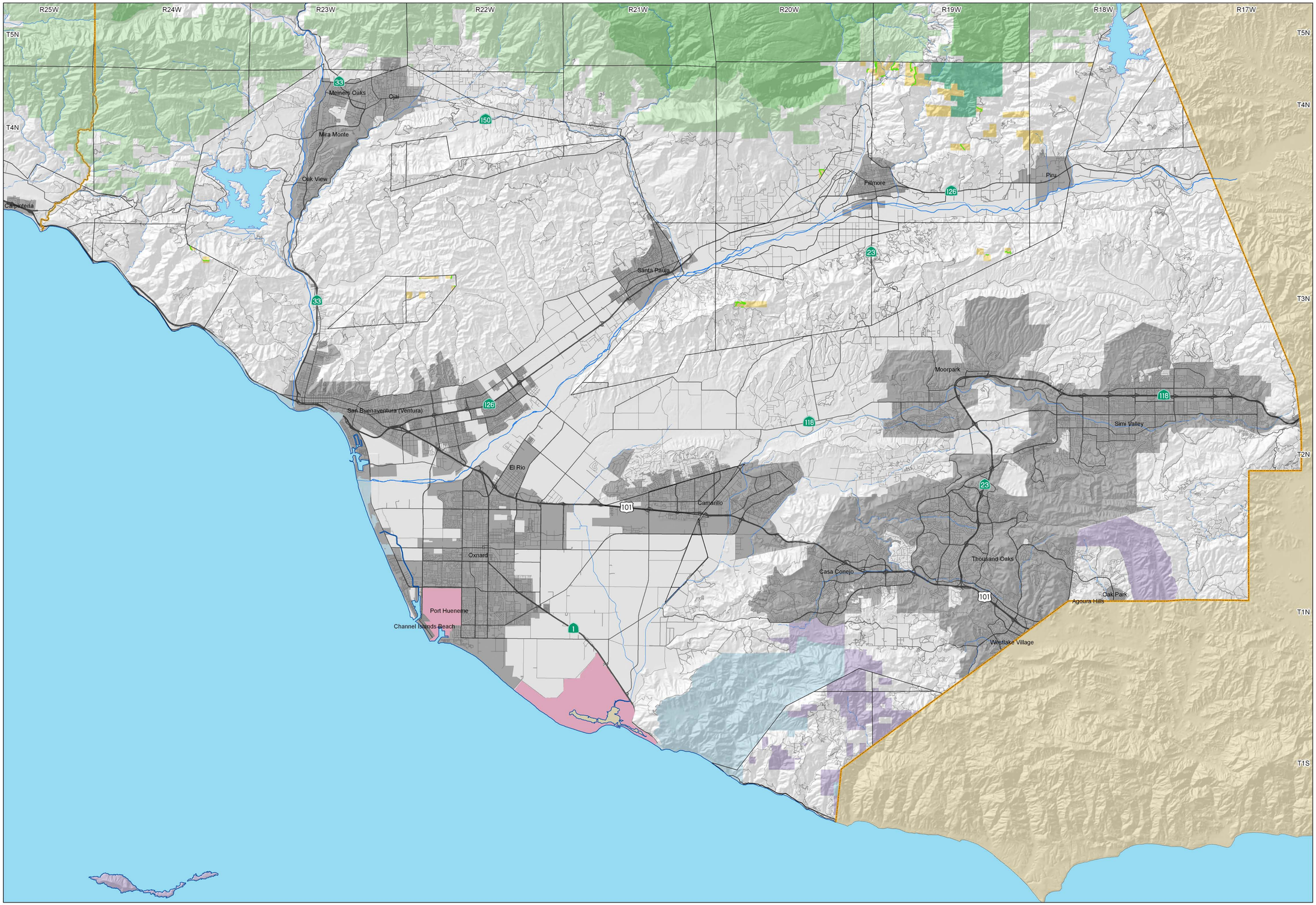

Legend

Designated Routes

Motorized

Federal Wilderness

USFS

Landstatus selection

Bureau of Land Management

US Forest Service

National Park Service

US Fish and Wildlife Service

Military

State

Private/Other

Location Map

N
W E
S

0 2 4 8 Miles

0 3.5 7 14 Kilometers

Map A.6

Map A.7

Travel Management
Designated Routes
Central San Luis Obispo County
Alternative A

Bureau of Land Management
Bakersfield Field Office

Legend

Designated Routes
- Motorized
- ocean

Federal Wilderness
- BLM
- USFS

Landstatus
- Bureau of Land Management
- US Forest Service
- Military
- Other Federal, Local Govn't
- State
- Private/Other

NATIONAL SYSTEM OF PUBLIC LANDS
U.S. DEPARTMENT OF THE INTERIOR
BUREAU OF LAND MANAGEMENT

R17E R18E R12E R13E R14E R15E R16E

T21S T22S T23S T24S T25S T26S T27S T28S T29S T30S T31S T32S

Avenal
San Miguel
El Paso de Robles (Paso Robles)
Shandon
Templeton
Atascadero
San Luis Obispo
Pismo Beach
Grover Beach
Arroyo Grande
Oceano
Nipomo

5 33 41 46 101 58 227 1

0 1.5 3 6 Miles
0 2.5 5 10 Kilometers

N W E S

Location Map

Travel Management
Designated Routes
Santa Barbara Area
Alternative A

Bureau of Land Management
Bakersfield Field Office

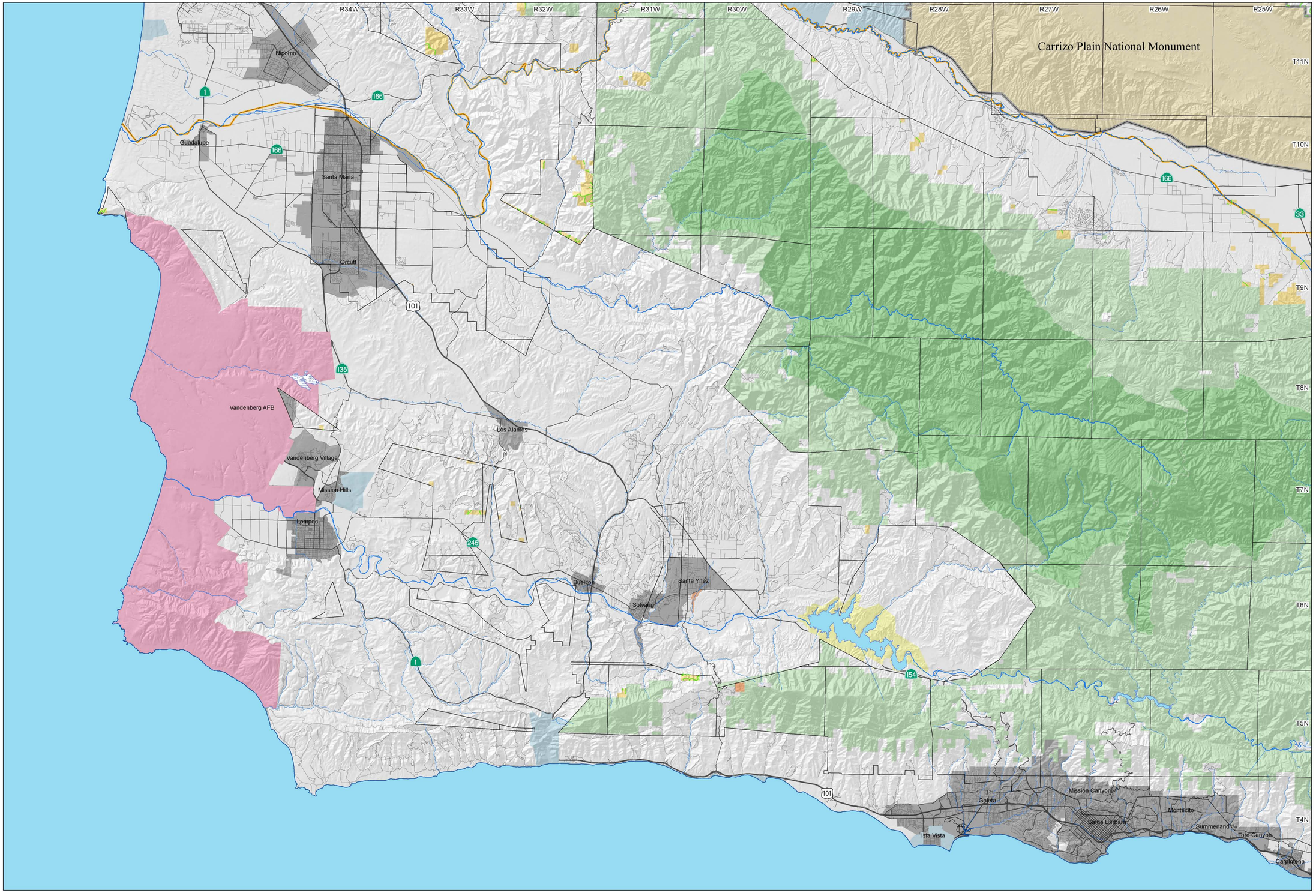

Legend

Designated Routes
- Motorized

Federal Wilderness
- USFS

Land Status
- Bureau of Land Management
- US Forest Service
- Bureau of Reclamation
- Military
- Indian Lands
- State
- Private/Other

Location Map

N
W E
S

0 3 6 12 Miles

0 5 10 20 Kilometers

Map A.8

NATIONAL SYSTEM OF PUBLIC LANDS
U.S. DEPARTMENT OF THE INTERIOR
BUREAU OF LAND MANAGEMENT

R6E R7E R8E R9E R10E R11E

T25S T26S T27S T28S T29S T31S

Lake Nacimiento

Cambria Cayucos Morro Bay Baywood-Los Osos Atascadero Templeton

101 1 46 41

Travel Management Designated Routes West San Luis Obispo County Alternative A

Bureau of Land Management Bakersfield Field Office

Legend

Designated Routes
- Motorized

Landstatus selection
- Bureau of Land Management
- US Forest Service
- Military
- State
- Private/Other

Location Map

Map A. 9

0 1.5 3 6 Miles

0 3 6 12 Kilometers

N W E S

R32E
R33E
R34E
R35E
R36W
T22S
T23S
T24S
T25S
T26S
T27S
T28S
T29S
T30S
T31S
T32S
Kernville
Wofford Heights
Lake Isabella
Mountain Mesa
Squirrel Mountain Valley
Bodfish
Onyx
Weldon
Keene
Bear Valley Springs
Golden Hills
Tehachapi
Stallion Springs
155
178
58
R17W
R16W

Travel Management Designated Routes Lake Isabella Area Alternative B

Bureau of Land Management Bakersfield Field Office

Legend

Desginated Routes
- Authorized Use
- Closed
- Motorized
- Pedestrian - Equestrian
- Pedestrian Only
- Non-Motorized

Federal Wilderness
- BLM
- USFS

Landstatus selection

AGENCY
- Bureau of Land Management
- US Forest Service
- Military
- Indian Lands
- Other Federal, Local Govn't
- State
- Private/Other

N
W
E
S

0 1.25 2.5 5 Miles

0 2.5 5 10 Kilometers

Location Map

NATIONAL SYSTEM OF PUBLIC LANDS
U.S. DEPARTMENT OF THE INTERIOR
BUREAU OF LAND MANAGEMENT

Map B.1

Travel Management
Designated Routes
Madera Area
Alternative B

Bureau of Land Management
Bakersfield Field Office

Legend

Designated Routes
- Authorized Use
- Closed
- Motorized
- Non-Motorized

Federal Wilderness
- USFS

Landstatus
- Bureau of Land Management
- US Forest Service
- Bureau of Reclamation
- Military
- Indian Lands
- State
- Private/Other

Location Map

NATIONAL SYSTEM OF PUBLIC LANDS
U.S. DEPARTMENT OF THE INTERIOR
BUREAU OF LAND MANAGEMENT

N
W E
S

0 3 6 12 Miles

0 5 10 20 Kilometers

Map B.2

Travel Management Designated Routes Kings - Tulare Area Alternative B

Bureau of Land Management Bakersfield Field Office

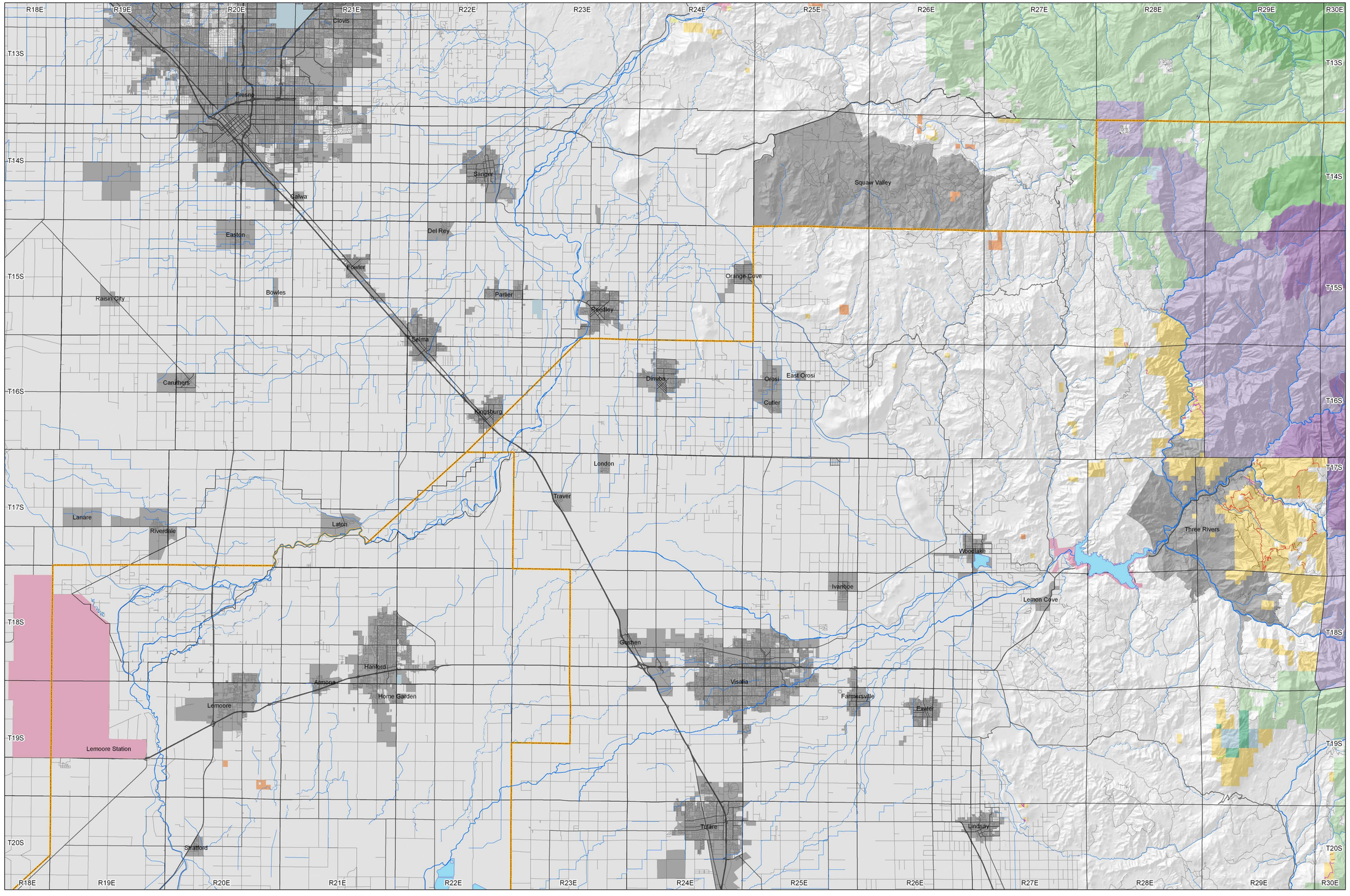

Legend

Designated Routes
- Authorized Use
- Closed
- Motorized
- Non-Motorized

Federal Wilderness
- NPS
- USFS

Landstatus
- Bureau of Land Management
- US Forest Service
- National Park Service
- Bureau of Reclamation
- US Fish and Wildlife Service
- Military
- Indian Lands
- State
- Private/Other

Location Map

N
W
E
S

0 3 6 12 Miles

0 5 10 20 Kilometers

NATIONAL SYSTEM OF PUBLIC LANDS
U.S. DEPARTMENT OF THE INTERIOR
BUREAU OF LAND MANAGEMENT

Map B.3

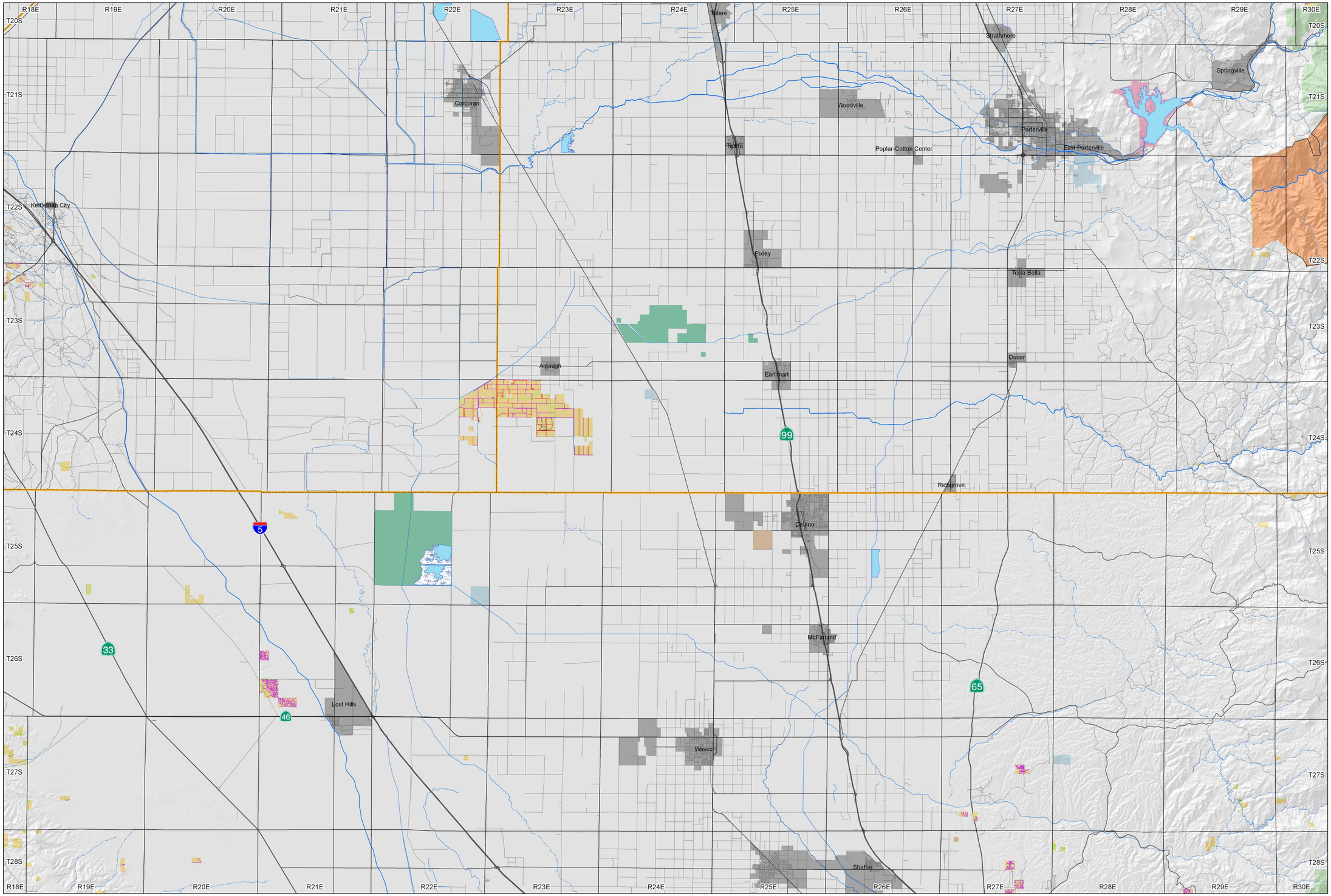

Travel Management Designated Routes Atwell Island Area Alternative B

Bureau of Land Management Bakersfield Field Office

Legend

Desginated Routes

- Authorized Use
- Closed
- Motorized
- Pedestrian Only

Landstatus

- Bureau of Land Management
- US Forest Service
- Bureau of Reclamation
- US Fish and Wildlife Service
- Military
- Indian Lands
- Other Federal, Local Govn't
- State
- Private/Other

Location Map

NATIONAL SYSTEM OF PUBLIC LANDS
U.S. DEPARTMENT OF THE INTERIOR
BUREAU OF LAND MANAGEMENT

Map B.4

Travel Management
Designated Routes
Kern Southwest
Alternative B

Bureau of Land Management
Bakersfield Field Office

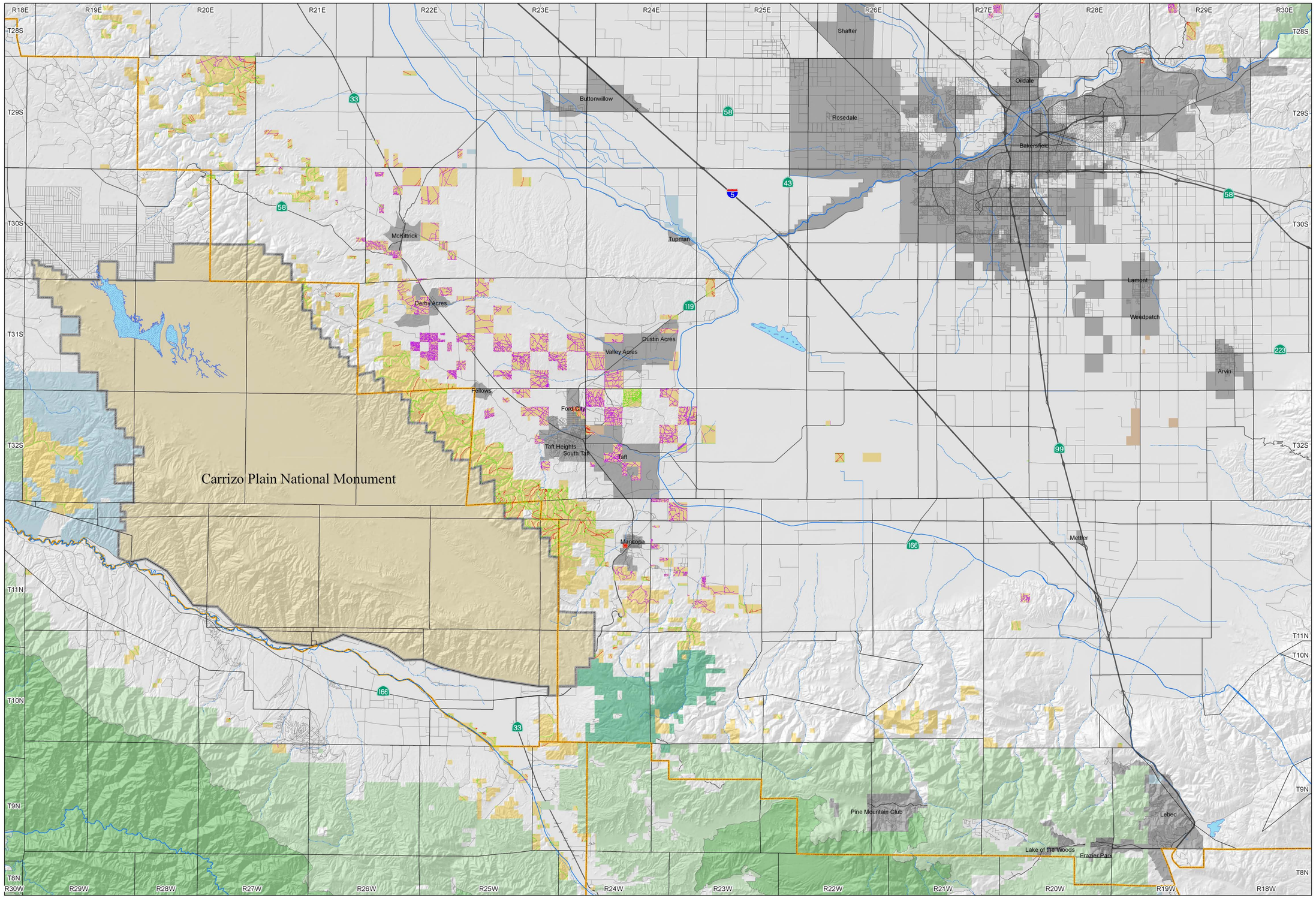

Legend

Designated Routes
- Authorized Use
- Closed
- Motorized

Federal Wilderness
- USFS

Landstatus
- Bureau of Land Management
- US Forest Service
- US Fish and Wildlife Service
- Other Federal, Local Govn't
- State
- Private/Other

Location Map

N
W E
S

0 3 6 12 Miles

0 5 10 20 Kilometers

Map B.5

Travel Management Designated Routes Ventura Area Alternative B

Bureau of Land Management Bakersfield Field Office

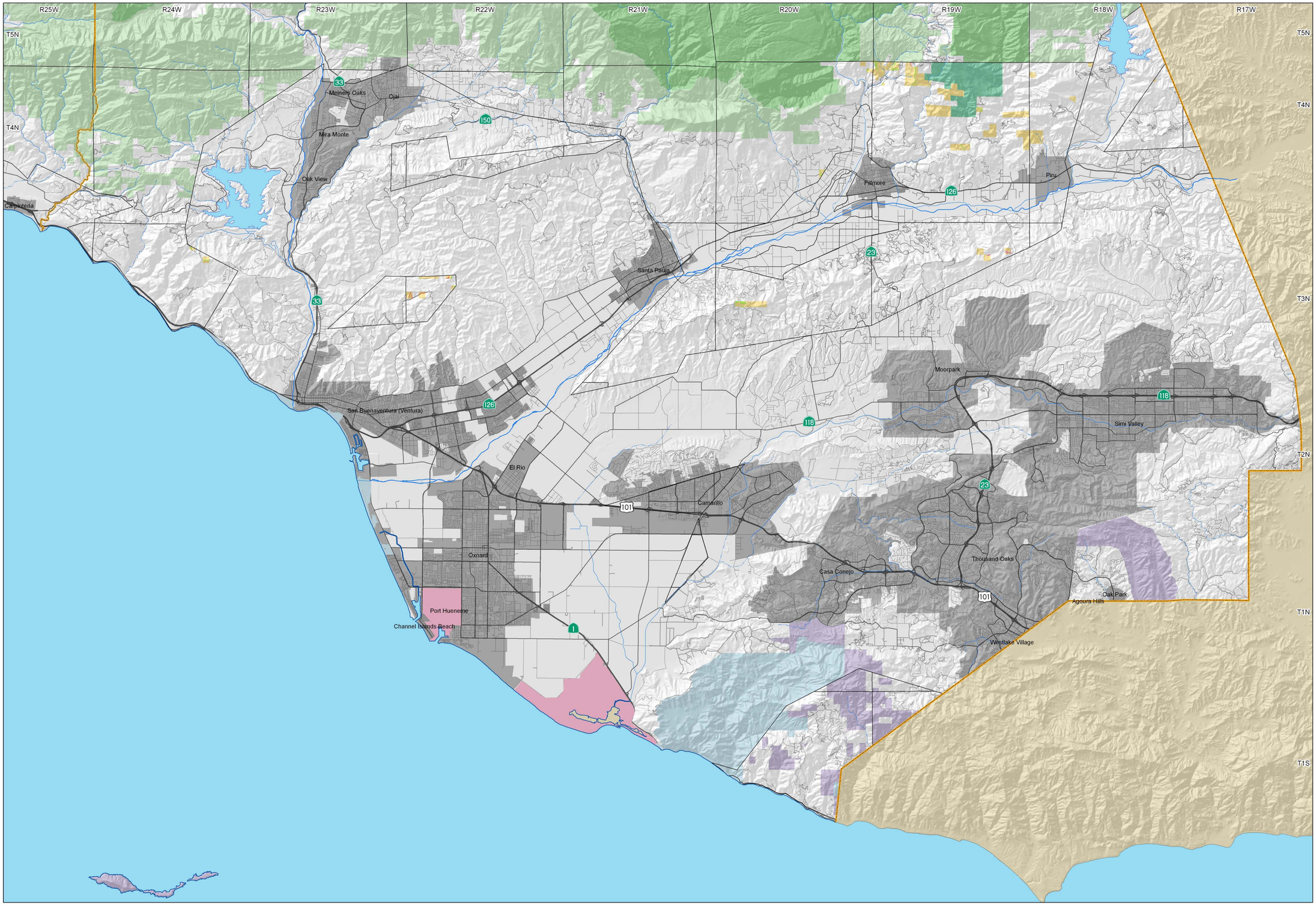

Legend

Desginated Routes

- Authorized Use
- Closed
- Motorized

Federal Wilderness

- USFS

Landstatus selection

- Bureau of Land Management
- US Forest Service
- National Park Service
- US Fish and Wildlife Service
- Military
- State
- Private/Other

Location Map

N
W E
S

0 2 4 8 Miles

0 3.5 7 14 Kilometers

Map B.6

Map B.7

Travel Management
Designated Routes
Central San Luis Obispo County
Alternative B

Bureau of Land Management
Bakersfield Field Office

Legend

Desginated Routes
- Authorized Use
- Closed
- Motorized
- Pedestrian - Equestrian
- ocean

Federal Wilderness
- BLM
- USFS

Landstatus
- Bureau of Land Management
- US Forest Service
- Military
- Other Federal, Local Govn't
- State
- Private/Other

NATIONAL SYSTEM OF PUBLIC LANDS
U.S. DEPARTMENT OF THE INTERIOR
BUREAU OF LAND MANAGEMENT

R12E R13E R14E R15E R16E R17E R18E

T21S T22S T23S T24S T25S T26S T27S T28S T29S T30S T31S T32S

Avenal
San Miguel
El Paso de Robles (Paso Robles)
Shandon
Templeton
Atascadero
San Luis Obispo
Pismo Beach
Grover Beach
Arroyo Grande
Oceano
Nipomo

5 33 41 46 101 58 1 227

Location Map

0 1.5 3 6 Miles
0 2.5 5 10 Kilometers

N W E S

Travel Management Designated Routes Santa Barbara Area Alternative B

Bureau of Land Management Bakersfield Field Office

R34W R33W R32W R31W R30W R29W R28W R27W R26W R25W

T11N T10N T9N T8N T7N T6N T5N T4N

Carrizo Plain National Monument

Nipomo Guadalupe Santa Maria Orcutt Vandenberg AFB Vandenberg Village Mission Hills Lompoc Los Alamos Buellton Solvang Santa Ynez Goleta Isla Vista Santa Barbara Mission Canyon Montecito Summerland Toro Canyon Carpinteria

1 166 101 135 246 154 33

Legend

Desginated Routes
- Authorized Use
- Closed
- Motorized
- BLM
- NPS
- USFS
- USFW

Federal Wilderness
- USFS

Landstatus selection
- Bureau of Land Management
- US Forest Service
- Bureau of Reclamation
- US Fish and Wildlife Service
- Military
- Indian Lands
- State
- Private/Other

Location Map

N W E S

0 3 6 12 Miles

0 5 10 20 Kilometers

Map B.8

NATIONAL SYSTEM OF PUBLIC LANDS
U.S. DEPARTMENT OF THE INTERIOR
BUREAU OF LAND MANAGEMENT

R6E R7E R8E R9E R10E R11E

T25S T26S T27S T28S T29S T31S

Lake Nacimiento

Cambria Templeton Atascadero Cayucos Morro Bay Baywood-Los Osos

1 46 41 101

Travel Management Designated Routes West San Luis Obispo County Alternative B

Bureau of Land Management Bakersfield Field Office

Legend

Desginated Routes
- Authorized Use
- Closed
- Motorized

Landstatus selection
- Bureau of Land Management
- US Forest Service
- Military
- State
- Private/Other

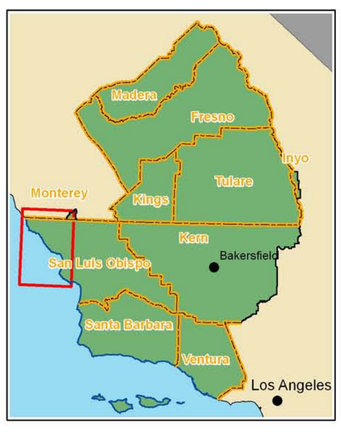

Location Map

Map B.9

0 1.5 3 6 Miles

0 3 6 12 Kilometers

N W E S

R32E
R33E
R34E
R35E
R36W
T22S
T23S
T24S
T25S
T26S
T27S
T28S
T29S
T30S
T31S
T32S
R17W
R16W
Kernville
Wofford Heights
Lake Isabella
Mountain Mesa
Squirrel Mountain Valley
Onyx
Weldon
Bodfish
Keene
Bear Valley Springs
Golden Hills
Tehachapi
Stallion Springs
155
178
58

Travel Management Designated Routes Lake Isabella Area Alternatives C & D

Bureau of Land Management Bakersfield Field Office

Legend

Desginated Routes
- Authorized Use
- Closed
- Motorized
- Pedestrian - Equestrian
- Pedestrian Only
- Non-Motorized

Federal Wilderness
- BLM
- USFS

Landstatus selection

AGENCY
- Bureau of Land Management
- US Forest Service
- Military
- Indian Lands
- Other Federal, Local Govn't
- State
- Private/Other

Madera
Fresno
Inyo
Tulare
Monterey
Kings
Kern
Bakersfield
San Luis Obispo
Santa Barbara
Ventura
Los Angeles

Location Map

N
W
E
S

0 1.5 3 6 Miles

0 2.5 5 10 Kilometers

NATIONAL SYSTEM OF PUBLIC LANDS
U.S. DEPARTMENT OF THE INTERIOR
BUREAU OF LAND MANAGEMENT

Map C/D.1

Travel Management
Designated Routes
Madera Area
Alternatives C & D

Bureau of Land Management
Bakersfield Field Office

Legend

Desginated Routes
- Authorized Use
- Closed
- Motorized
- Non-Motorized

Federal Wilderness
- USFS

Landstatus
- Bureau of Land Management
- US Forest Service
- Bureau of Reclamation
- Military
- Indian Lands
- State
- Private/Other

Oakhurst
Yosemite Lakes
Chowchilla
Shaver Lake
Auberry
Madera Acres
Madera
Parksdale
Parkwood
Bonadelle Ranchos-Madera Ranchos
Friant
Clovis
Biola
Fresno
Mendota
Squaw Valley
152
41
99
145
168

Location Map

NATIONAL SYSTEM OF PUBLIC LANDS
U.S. DEPARTMENT OF THE INTERIOR
BUREAU OF LAND MANAGEMENT

N
W E
S

0 3 6 12 Miles

0 5 10 20 Kilometers

Map C/D.2

Travel Management
Designated Routes
Kings - Tulare Area
Alternatives C & D

Bureau of Land Management
Bakersfield Field Office

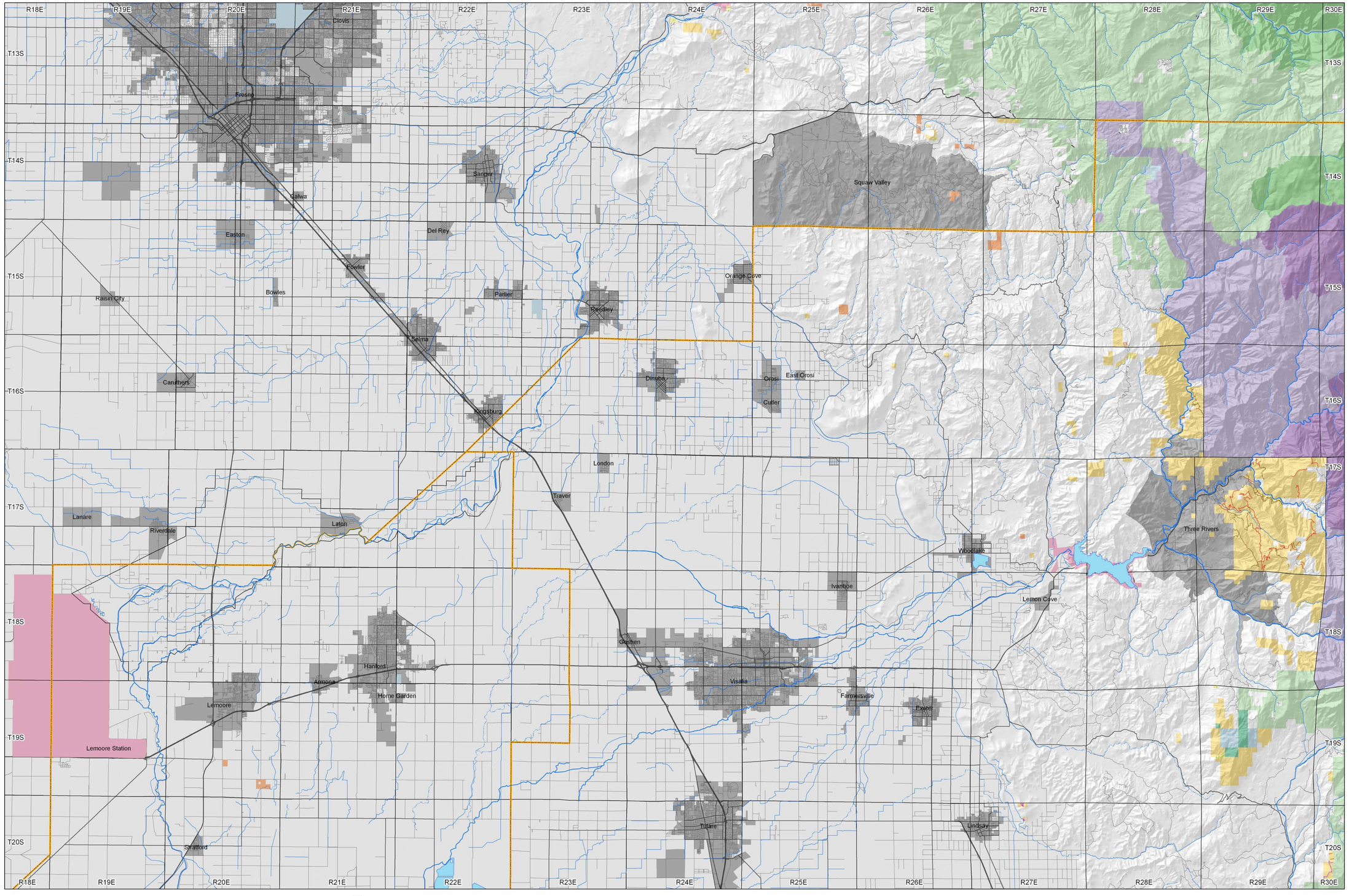

Legend

Designated Routes
- Authorized Use
- Closed
- Motorized
- Non-Motorized

Federal Wilderness
- NPS
- USFS

Landstatus
- Bureau of Land Management
- US Forest Service
- National Park Service
- Bureau of Reclamation
- US Fish and Wildlife Service
- Military
- Indian Lands
- State
- Private/Other

Location Map

N
W
E
S

0 3 6 12 Miles

0 5 10 20 Kilometers

NATIONAL SYSTEM OF PUBLIC LANDS
U.S. DEPARTMENT OF THE INTERIOR
BUREAU OF LAND MANAGEMENT

Map C/D.3

Travel Management
Designated Routes
Atwell Island Area
Alternatives C & D

Bureau of Land Management
Bakersfield Field Office

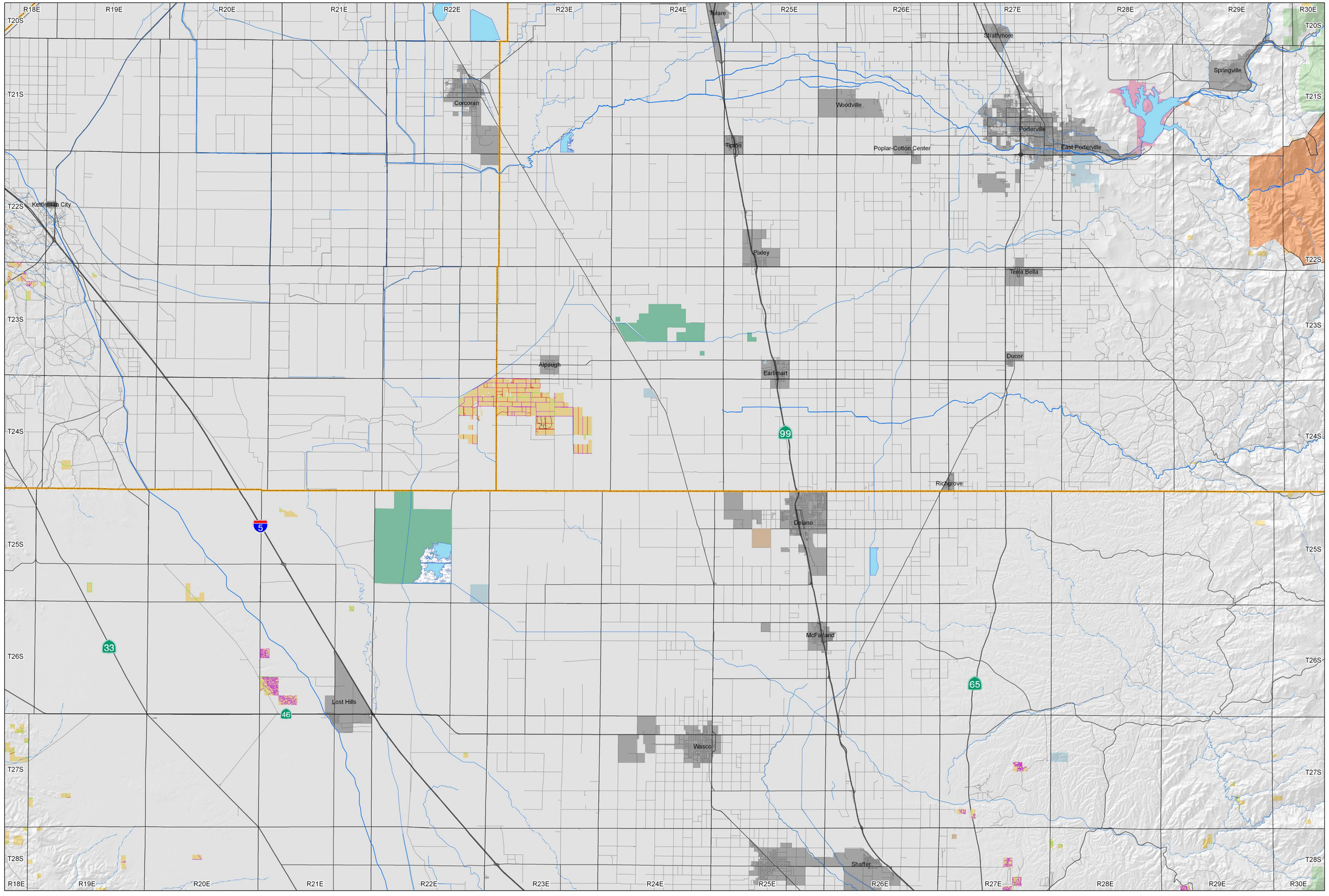

Legend

Desginated Routes

- Authorized Use
- Closed
- Motorized
- Pedestrian Only

Landstatus

- Bureau of Land Management
- US Forest Service
- Bureau of Reclamation
- US Fish and Wildlife Service
- Military
- Indian Lands
- Other Federal, Local Govn't
- State
- Private/Other

Location Map

N
W E
S

0 3 6 12 Miles

0 5 10 20 Kilometers

NATIONAL SYSTEM OF PUBLIC LANDS
U.S. DEPARTMENT OF THE INTERIOR
BUREAU OF LAND MANAGEMENT

Map C/D.4

Travel Management
Designated Routes
Kern Southwest
Alternatives C & D

Bureau of Land Management
Bakersfield Field Office

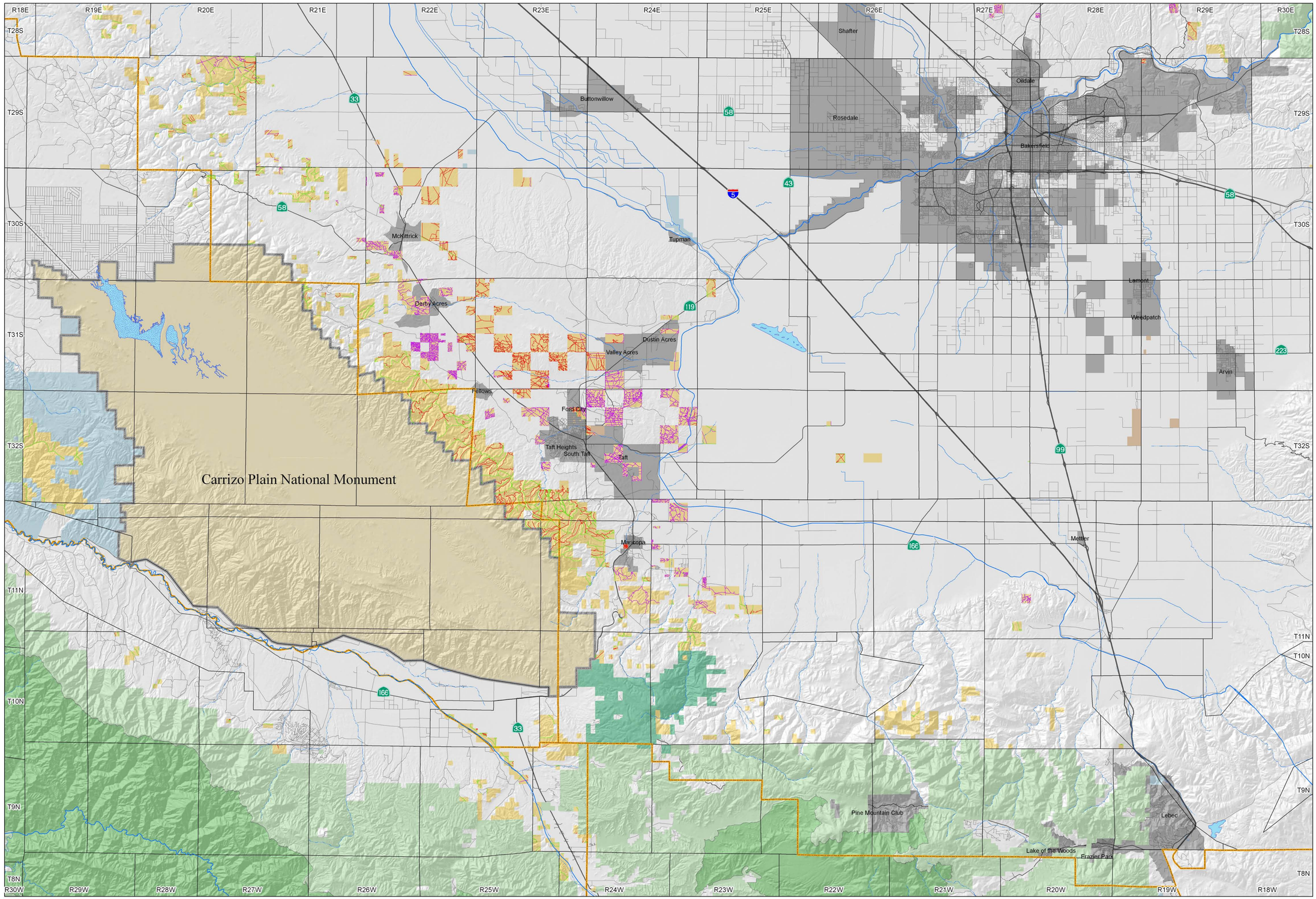

Legend

Desginated Routes
- Authorized Use
- Closed
- Motorized

Federal Wilderness
- USFS

Landstatus
- Bureau of Land Management
- US Forest Service
- US Fish and Wildlife Service
- Other Federal, Local Govn't
- State
- Private/Other

Location Map

N W E S

0 3 6 12 Miles

0 5 10 20 Kilometers

Map C/D.5

Travel Management Designated Routes Ventura Area Alternatives C & D

Bureau of Land Management Bakersfield Field Office

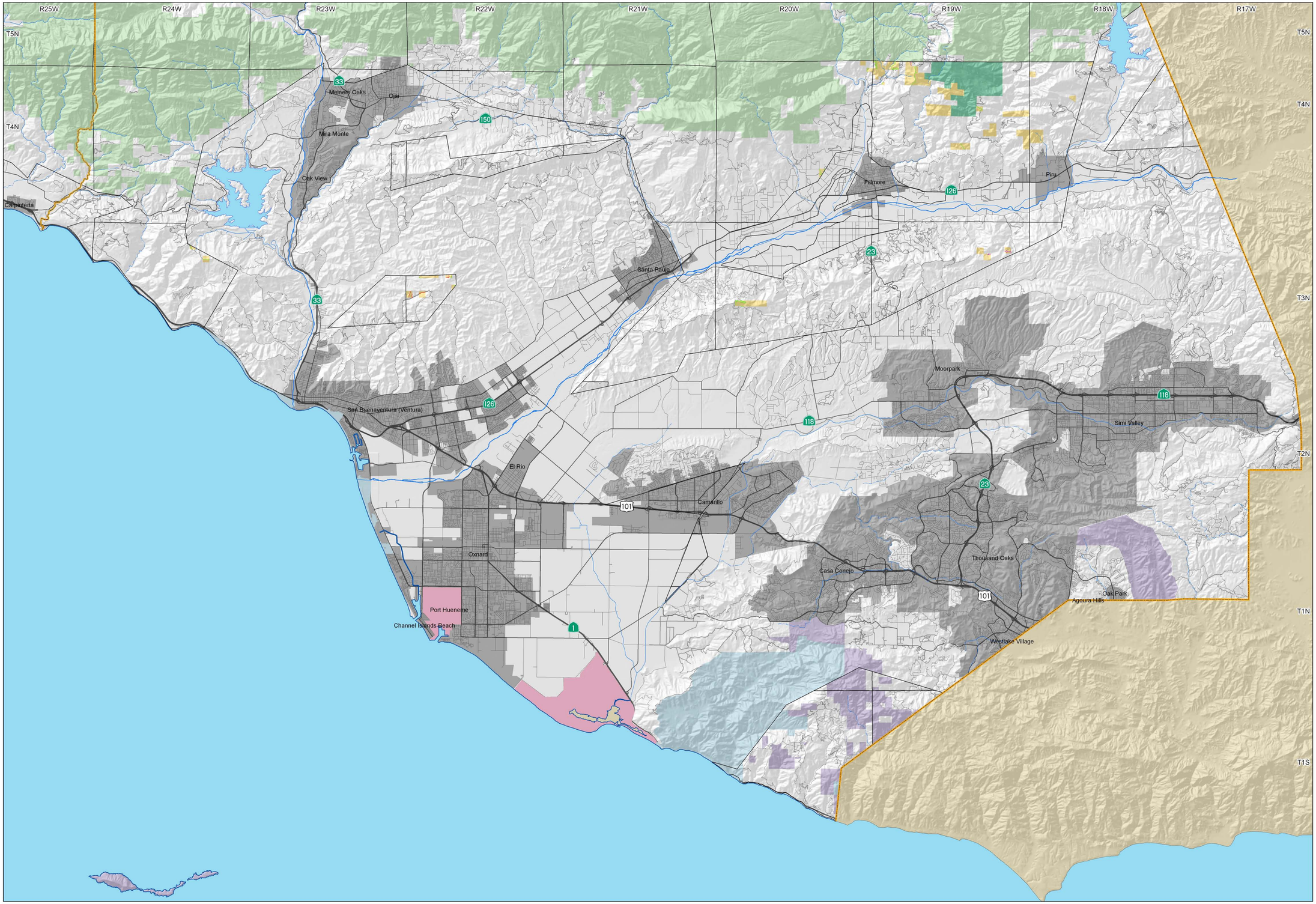

Legend

Desginated Routes

- Authorized Use
- Closed
- Motorized

Federal Wilderness

- USFS

Landstatus selection

- Bureau of Land Management
- US Forest Service
- National Park Service
- US Fish and Wildlife Service
- Military
- State
- Private/Other

Location Map

NATIONAL SYSTEM OF PUBLIC LANDS
U.S. DEPARTMENT OF THE INTERIOR
BUREAU OF LAND MANAGEMENT

N
W E
S

0 2 4 8 Miles

0 3.5 7 14 Kilometers

Map C/D. 6

Map C/D.7

Travel Management
Designated Routes
Central San Luis Obispo County
Alternatives C & D

Bureau of Land Management
Bakersfield Field Office

Legend

Desginated Routes
- Authorized Use
- Closed
- Motorized
- Pedestrian - Equestrian
- ocean

Federal Wilderness
- BLM
- USFS

Landstatus
- Bureau of Land Management
- US Forest Service
- Military
- Other Federal, Local Govn't
- State
- Private/Other

NATIONAL SYSTEM OF PUBLIC LANDS
U.S. DEPARTMENT OF THE INTERIOR
BUREAU OF LAND MANAGEMENT

R17E R18E R12E R13E R14E R15E R16E

T21S T22S T23S T24S T25S T26S T27S T28S T29S T30S T31S T32S

Avenal San Miguel El Paso de Robles (Paso Robles) Shandon Templeton Atascadero San Luis Obispo Pismo Beach Grover Beach Arroyo Grande Oceano Nipomo

5 33 41 46 101 58 1 227

0 1.5 3 6 Miles
0 2.5 5 10 Kilometers

N W E S

Location Map

Travel Management
Designated Routes
Santa Barbara Area
Alternatives C & D

Bureau of Land Management
Bakersfield Field Office

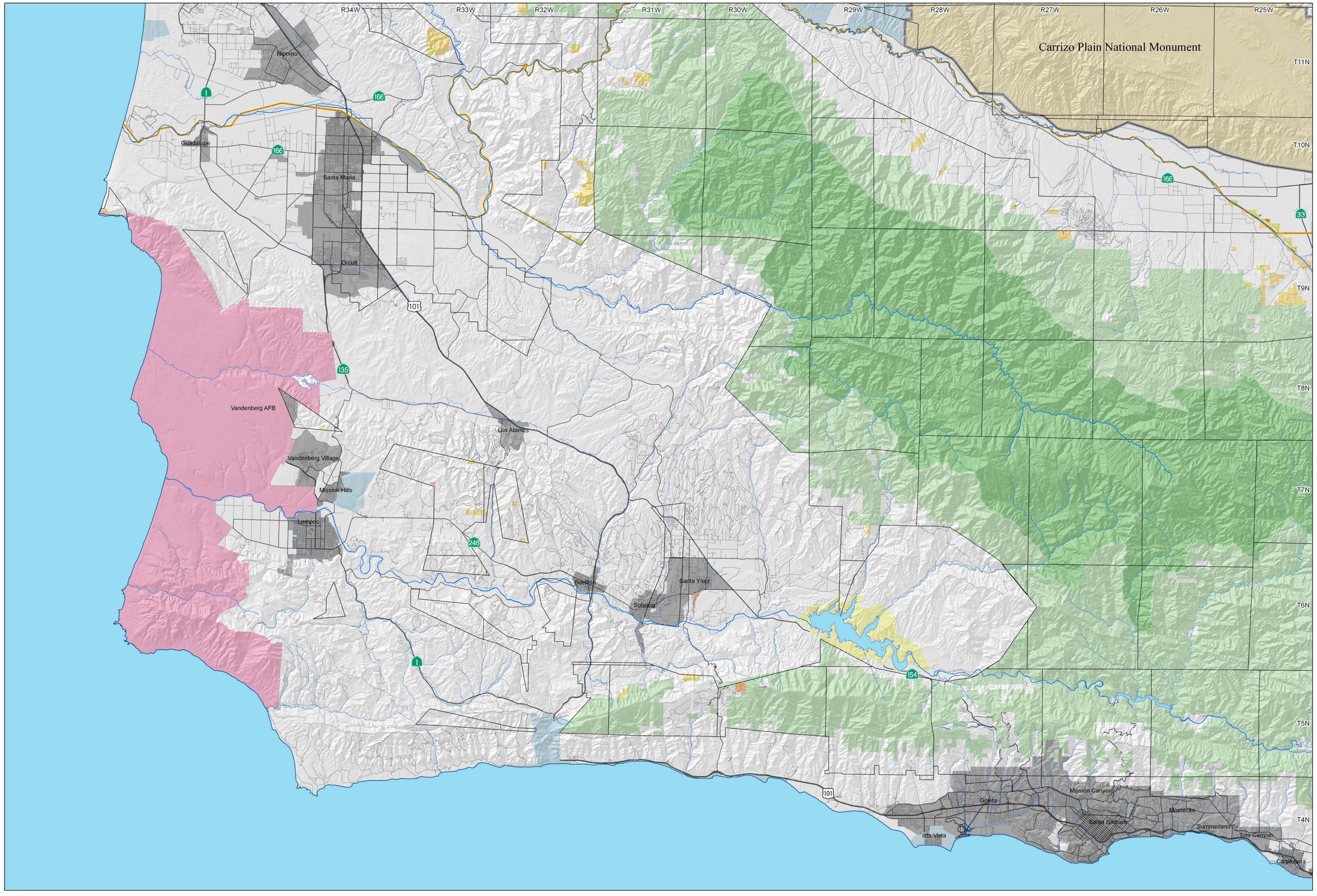

Legend

Desginated Routes
- Authorized Use
- Closed
- Motorized

Federal Wilderness
- USFS

Landstatus selection
- Bureau of Land Management
- US Forest Service
- Bureau of Reclamation
- US Fish and Wildlife Service
- Military
- Indian Lands
- State
- Private/Other

Location Map

N W E S

0 3 6 12 Miles

0 5 10 20 Kilometers

NATIONAL SYSTEM OF PUBLIC LANDS
U.S. DEPARTMENT OF THE INTERIOR
BUREAU OF LAND MANAGEMENT

Map C/D.8

NATIONAL SYSTEM OF PUBLIC LANDS
U.S. DEPARTMENT OF THE INTERIOR
BUREAU OF LAND MANAGEMENT

R6E R7E R8E R9E R10E R11E

T25S T26S T27S T28S T29S T31S

Lake Nacimiento

Cambria Cayucos Morro Bay Baywood-Los Osos Templeton Atascadero

101 1 46 41

Travel Management Designated Routes West San Luis Obispo County Alternatives C & D

Bureau of Land Management Bakersfield Field Office

Legend

Desginated Routes
- Authorized Use
- Closed
- Motorized

Landstatus selection
- Bureau of Land Management
- US Forest Service
- Military
- State
- Private/Other

Location Map

Map C/D.9

0 1.5 3 6 Miles

0 3 6 12 Kilometers

N W E S

Travel Management Designated Routes Lake Isabella Area Alternative E

Bureau of Land Management Bakersfield Field Office

R32E R33E R34E R35E R36W

T22S T23S T24S T25S T26S T27S T28S T29S T30S T31S T32S

Kernville Wofford Heights Lake Isabella Mountain Mesa Squirrel Mountain Valley Bodfish Onyx Weldon Keene Bear Valley Springs Golden Hills Tehachapi Stallion Springs

155 178 58

Legend

Desginated Routes
- Authorized Use
- Closed
- Motorized
- Pedestrian - Equestrian
- Pedestrian Only
- Non-Motorized

Federal Wilderness
- BLM
- USFS

Landstatus selection

AGENCY
- Bureau of Land Management
- US Forest Service
- Military
- Indian Lands
- Other Federal, Local Govn't
- State
- Private/Other

Location Map

N W E S

0 1.5 3 6 Miles

0 2.5 5 10 Kilometers

NATIONAL SYSTEM OF PUBLIC LANDS
U.S. DEPARTMENT OF THE INTERIOR
BUREAU OF LAND MANAGEMENT

Map E.1

Travel Management
Designated Routes
Madera Area
Alternative E

Bureau of Land Management
Bakersfield Field Office

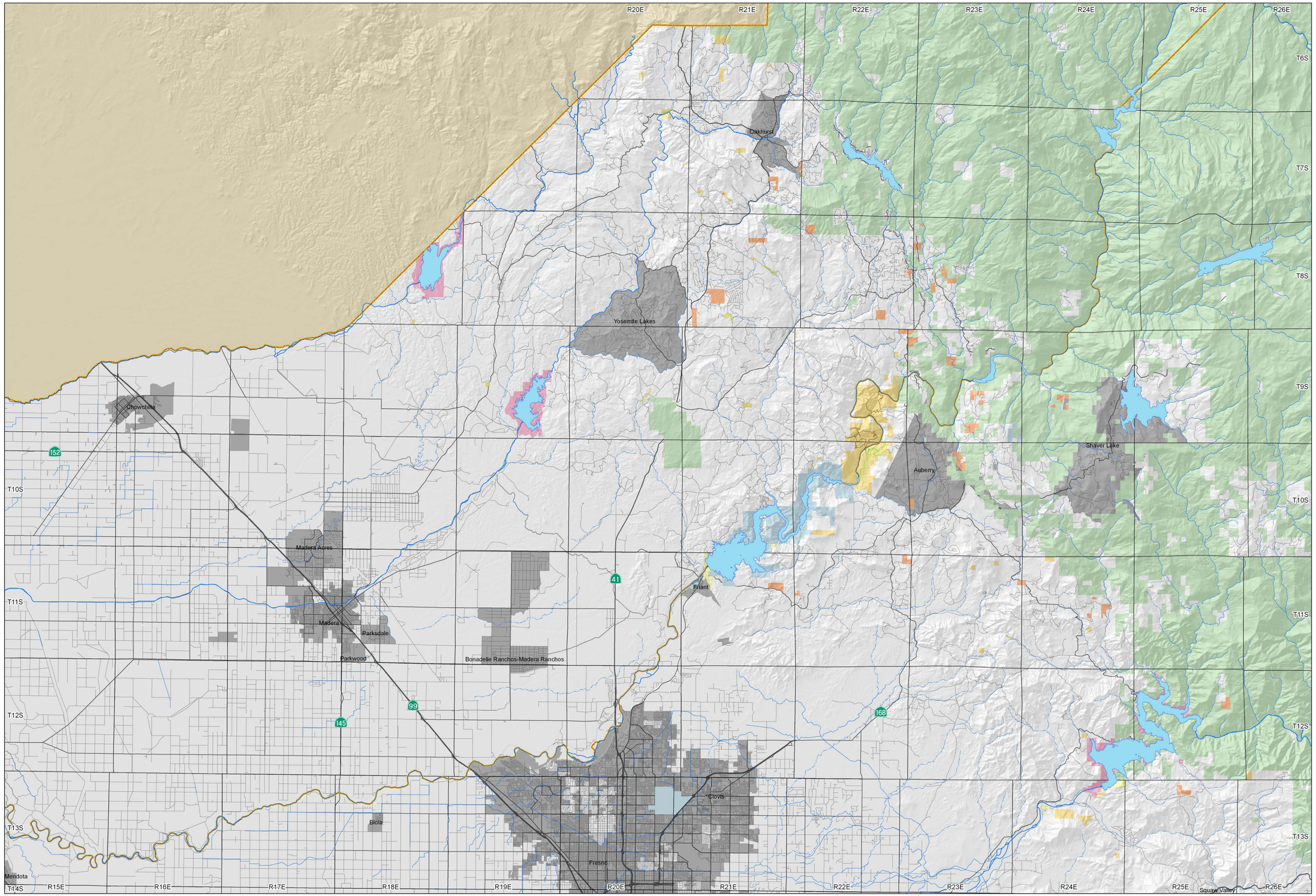

Legend

Desginated Routes
- Authorized Use
- Motorized
- Non-Motorized

Federal Wilderness
- USFS

Landstatus
- Bureau of Land Management
- US Forest Service
- Bureau of Reclamation
- Military
- Indian Lands
- State
- Private/Other

Location Map

N
W E
S

0 3 6 12 Miles

0 5 10 20 Kilometers

Map E.2

Travel Management
Designated Routes
Kings - Tulare Area
Alternative E

Bureau of Land Management
Bakersfield Field Office

R18E R19E R20E R21E R22E R23E R24E R25E R26E R27E R28E R29E R30E

T13S T14S T15S T16S T17S T18S T19S T20S

Clovis
Fresno
Sanger
Selma
Kingsburg
Parlier
Reedley
Del Rey
Orange Cove
Squaw Valley
Dinuba
Orosi
East Orosi
Cutler
Traver
London
Laton
Riverdale
Lanare
Caruthers
Raisin City
Easton
Fowler
Bowles
Three Rivers
Woodlake
Ivanhoe
Lemon Cove
Goshen
Visalia
Farmersville
Exeter
Hanford
Armona
Home Garden
Lemoore
Lemoore Station
Tulare
Lindsay
Strafford

Legend

Designated Routes
- Authorized Use
- Closed
- Motorized
- Non-Motorized

Federal Wilderness
- NPS
- USFS

Landstatus
- Bureau of Land Management
- US Forest Service
- National Park Service
- Bureau of Reclamation
- US Fish and Wildlife Service
- Military
- Indian Lands
- State
- Private/Other

Location Map

NATIONAL SYSTEM OF PUBLIC LANDS
U.S. DEPARTMENT OF THE INTERIOR
BUREAU OF LAND MANAGEMENT

N W E S

0 3 6 12 Miles

0 5 10 20 Kilometers

Map E.3

Travel Management
Designated Routes
Atwell Island Area
Alternative E

Bureau of Land Management
Bakersfield Field Office

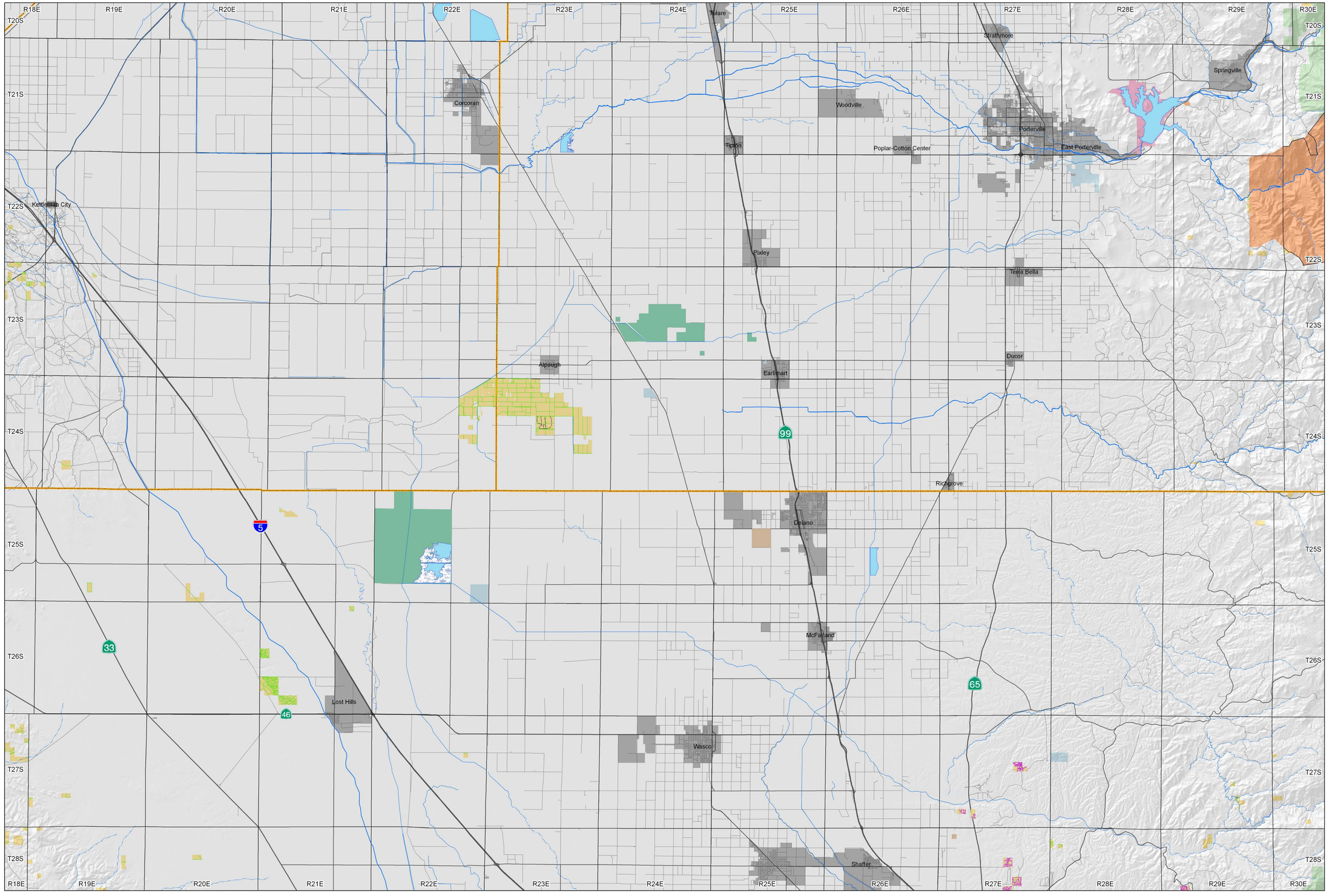

Legend

Desginated Routes
- Authorized Use
- Motorized
- Pedestrian Only

Landstatus
- Bureau of Land Management
- US Forest Service
- Bureau of Reclamation
- US Fish and Wildlife Service
- Military
- Indian Lands
- Other Federal, Local Govn't
- State
- Private/Other

Location Map

N
W E
S

0 3 6 12 Miles

0 5 10 20 Kilometers

NATIONAL SYSTEM OF PUBLIC LANDS
U.S. DEPARTMENT OF THE INTERIOR
BUREAU OF LAND MANAGEMENT

Map E.4

Travel Management
Designated Routes
Kern Southwest
Alternative E

Bureau of Land Management
Bakersfield Field Office

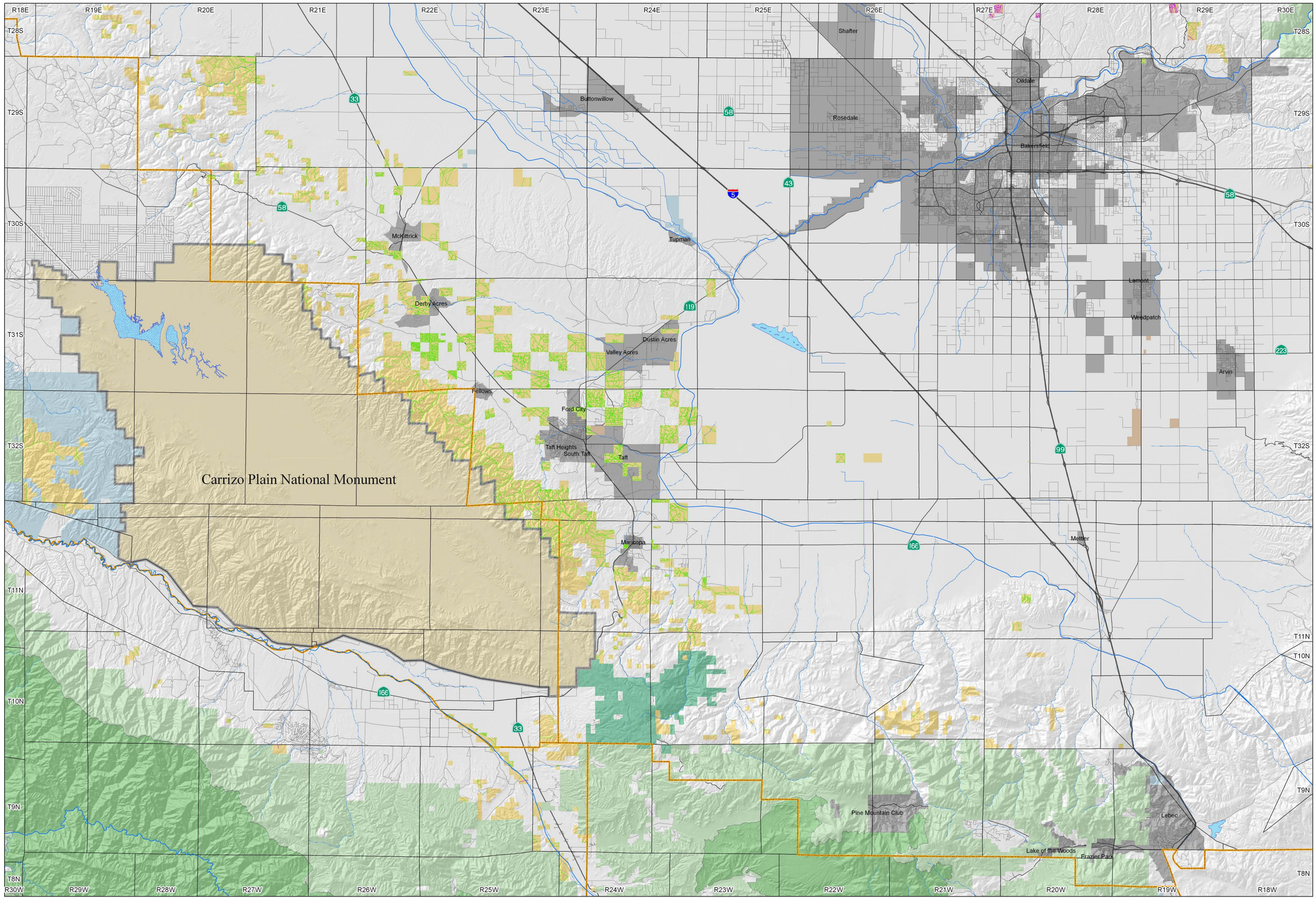

Legend

Desginated Routes
- Authorized Use
- Closed
- Motorized

Federal Wilderness
- USFS

Landstatus
- Bureau of Land Management
- US Forest Service
- US Fish and Wildlife Service
- Other Federal, Local Govn't
- State
- Private/Other

Location Map

NATIONAL SYSTEM OF PUBLIC LANDS
U.S. DEPARTMENT OF THE INTERIOR
BUREAU OF LAND MANAGEMENT

N W E S

0 3 6 12 Miles

0 5 10 20 Kilometers

Map E.5

Travel Management
Designated Routes
Ventura Area
Alternative E

Bureau of Land Management
Bakersfield Field Office

R25W R24W R23W R22W R21W R20W R19W R18W R17W

T5N T4N T3N T2N T1N T1S

Mcmenemy Oaks
Ojai
Mira Monte
Oak View
Carpinteria
Santa Paula
Fillmore
Piru
Moorpark
Simi Valley
San Buenaventura (Ventura)
El Rio
Camarillo
Oxnard
Port Hueneme
Channel Islands Beach
Thousand Oaks
Casa Conejo
Oak Park
Agoura Hills
Westlake Village

33 150 126 23 118 101 1

Legend

Desginated Routes
- Authorized Use
- Closed
- Motorized

Federal Wilderness
- USFS

Landstatus selection
- Bureau of Land Management
- US Forest Service
- National Park Service
- US Fish and Wildlife Service
- Military
- State
- Private/Other

Location Map

NATIONAL SYSTEM OF PUBLIC LANDS
U.S. DEPARTMENT OF THE INTERIOR
BUREAU OF LAND MANAGEMENT

N W E S

0 2 4 8 Miles

0 3.5 7 14 Kilometers

Map E.6

Map E.7

Travel Management
Designated Routes
Central San Luis Obispo County
Alternative E

Bureau of Land Management
Bakersfield Field Office

Legend

Desginated Routes
- Authorized Use
- Closed
- Motorized
- Pedestrian - Equestrian

Federal Wilderness
- BLM
- USFS

Landstatus
- Bureau of Land Management
- US Forest Service
- Military
- Other Federal, Local Govn't
- State
- Private/Other

NATIONAL SYSTEM OF PUBLIC LANDS
U.S. DEPARTMENT OF THE INTERIOR
BUREAU OF LAND MANAGEMENT

R17E R18E R12E R13E R14E R15E R16E

T21S T22S T23S T24S T25S T26S T27S T28S T29S T30S T31S T32S

Avenal San Miguel El Paso de Robles (Paso Robles) Shandon Templeton Atascadero San Luis Obispo Pismo Beach Arroyo Grande Grover Beach Oceano Nipomo

1 5 33 41 46 58 101 227

Location Map

0 1.5 3 6 Miles
0 2.5 5 10 Kilometers

N W E S

Travel Management
Designated Routes
Santa Barbara Area
Alternative E

Bureau of Land Management
Bakersfield Field Office

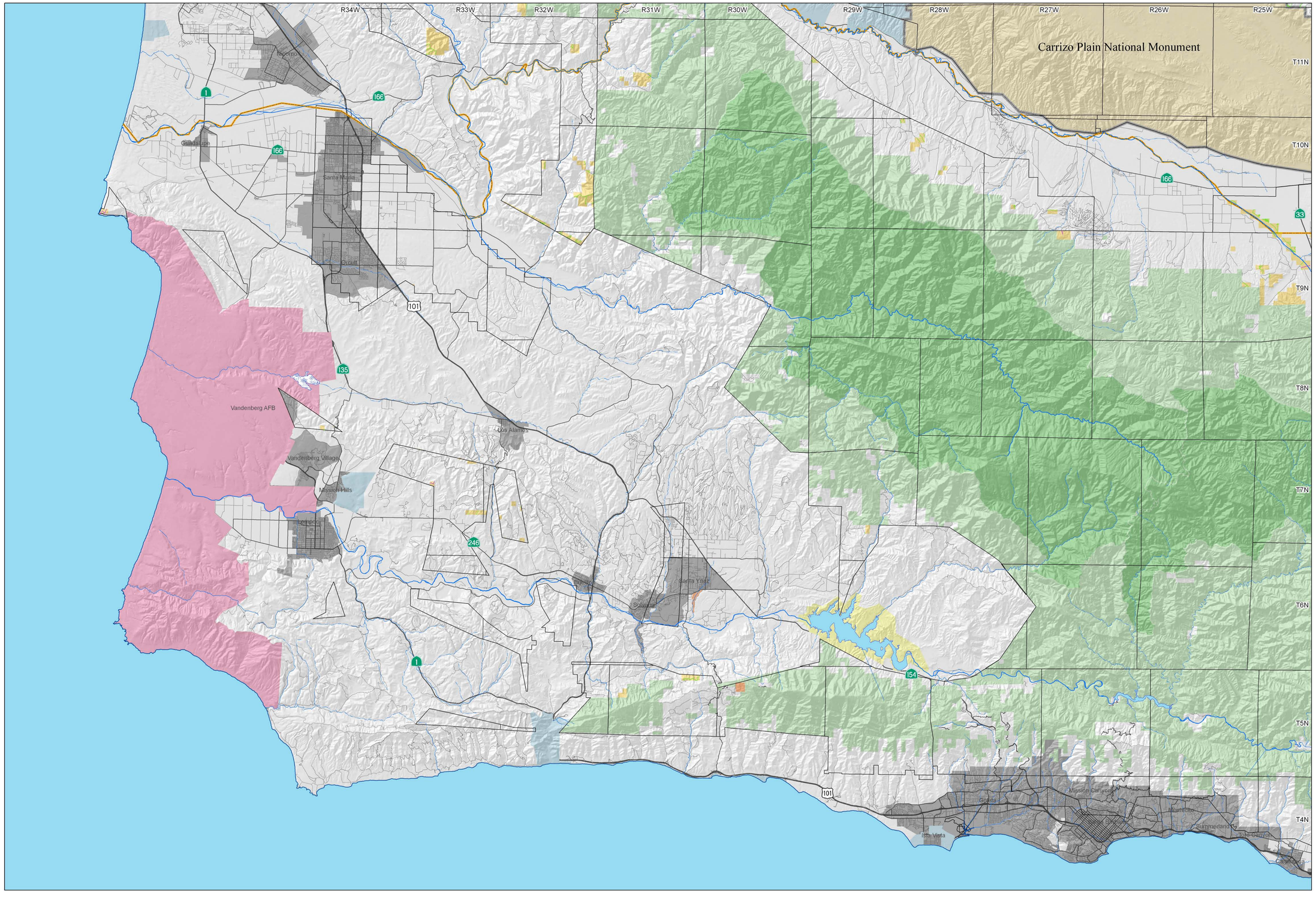

Location Map

Legend

Desginated Routes
- Authorized Use
- Motorized

Federal Wilderness
- USFS

Landstatus selection
- Bureau of Land Management
- US Forest Service
- Bureau of Reclamation
- US Fish and Wildlife Service
- Military
- Indian Lands
- State
- Private/Other

N W E S

0 3 6 12 Miles

0 5 10 20 Kilometers

NATIONAL SYSTEM OF PUBLIC LANDS
U.S. DEPARTMENT OF THE INTERIOR
BUREAU OF LAND MANAGEMENT

Map E.8

NATIONAL SYSTEM OF PUBLIC LANDS
U.S. DEPARTMENT OF THE INTERIOR
BUREAU OF LAND MANAGEMENT

R6E R7E R8E R9E R10E R11E

T25S T26S T27S T28S T29S T31S

101 1 46 41

Lake Nacimiento

Cambria Templeton Atascadero Cayucos Morro Bay Baywood-Los Osos

Travel Management Designated Routes West San Luis Obispo County Alternative E

Bureau of Land Management Bakersfield Field Office

Legend

Desginated Routes
- Authorized Use
- Motorized

Landstatus selection
- Bureau of Land Management
- US Forest Service
- Military
- State
- Private/Other



Location Map

Map E.9

0 1.5 3 6 Miles

0 3 6 12 Kilometers

N W E S