Havasu Planning Unit - Travel Management Plan
Map C - Proposed Alternative

Havasu
TMP
February 2013

Route Designation
- Open to All Uses
- Limited to Single Track Motorized Use
- Limited to Motorized Administrative Use Only
- Limited to Non-Motorized Use
- Limited to Equestrian Use
- Technical Vehicle Site
- Closed to All Motorized Uses

Legend
Land Status
- Bureau of Land Management
- Indian Lands
- Private
- State
- City, County, & State Park
- US Fish & Wildlife Service
- Wilderness Area
- Areas of Critical Environmental Concern (ACEC)
- Standard Wash OHV Open Area

Highways
- Interstate Highways
- State Highway

Roads
- County Road - Paved
- County Road - Unpaved

Other Features
- Lake Havasu Field Office Boundary
- Incorporated City Boundary
- Township Grid
- Powerline
- Railroad
- Fence
- Rivers
- Lakes, Rivers, and Canal

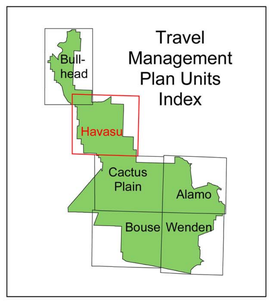

Inventoried routes on public land within the field office boundary are numbered on this map. The routes are not currently numbered on the ground as of 2012.

The Bureau of Land Management makes no warranties, implied or expressed, with respect to information shown on this map

August 2010

0 0.5 1 2 3 4 5 Miles

1:62,500

NATIONAL SYSTEM OF PUBLIC LANDS
U.S. DEPARTMENT OF THE INTERIOR
BUREAU OF LAND MANAGEMENT

LAKE HAVASU FIELD OFFICE

UNITED STATES DEPARTMENT OF THE INTERIOR

Bureau of Land Management

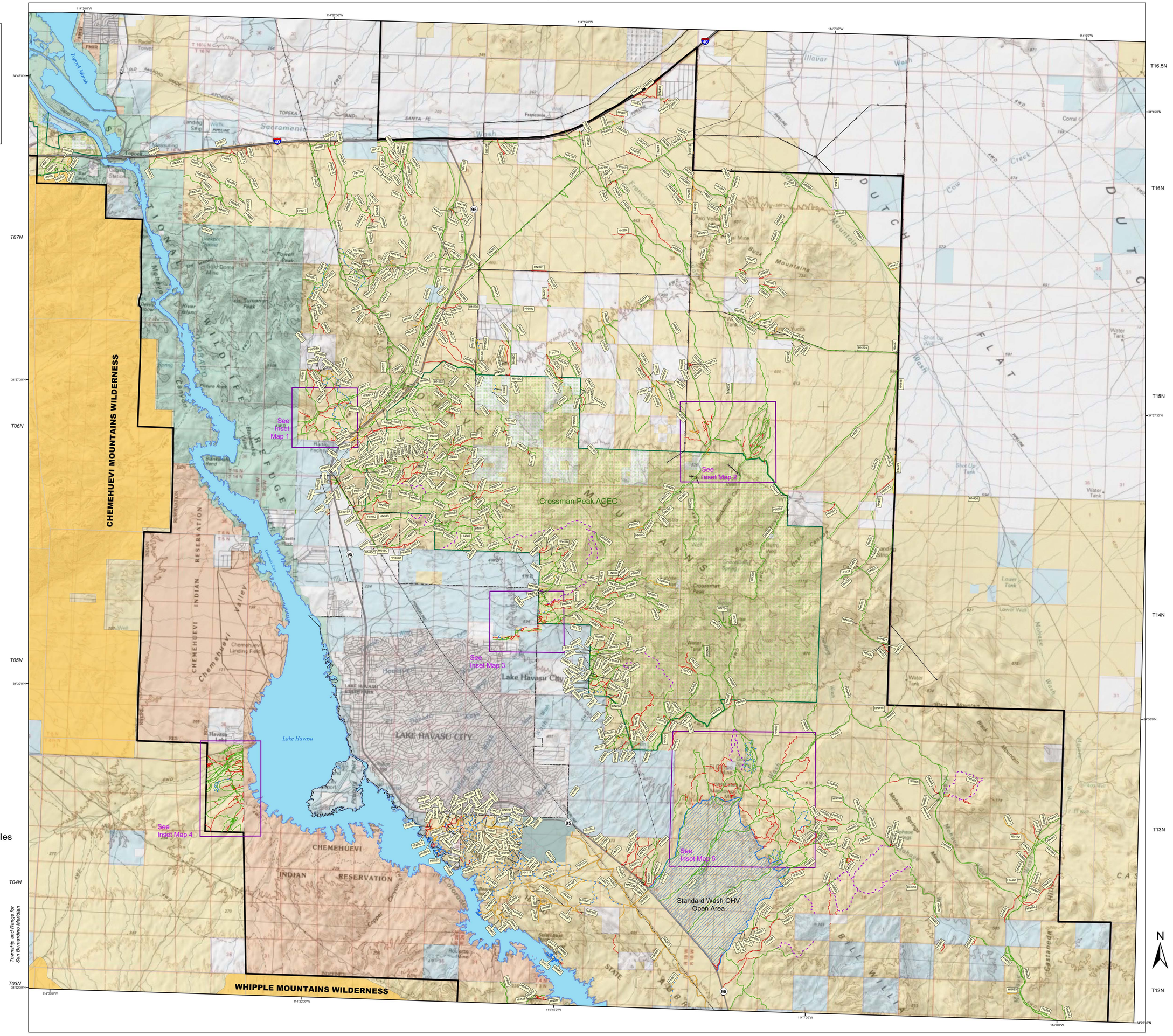

Havasu Planning Unit - Travel Management Plan - Insets 1- 5
Map C - Proposed Alternative

Havasu
TMP
February 2013

Route Designation

- Open to All Uses
- Limited to Single Track Motorized Use
- Limited to Motorized Administrative Use Only
- Limited to Non-Motorized Use
- Limited to Equestrian Use
- Technical Vehicle Site
- Closed to All Motorized Uses

Legend

Land Status
- Bureau of Land Management
- Indian Lands
- Private
- State
- US Fish & Wildlife Service
- Areas of Critical Environmental Concern (ACEC)
- Standard Wash OHV Area

Highways
- State Highway

Roads
- Paved Road
- Unpaved Road

Other Features
- Lake Havasu Field Office Boundary
- Township Grid
- Fence
- Powerline
- Incorporated City Boundary
- Lakes

Inset Map 1

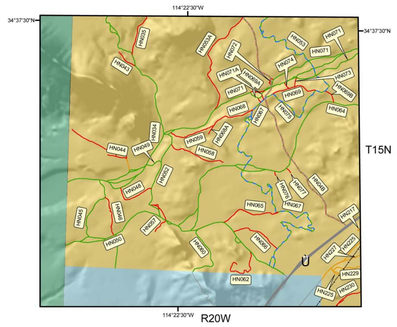

Inset Map 2

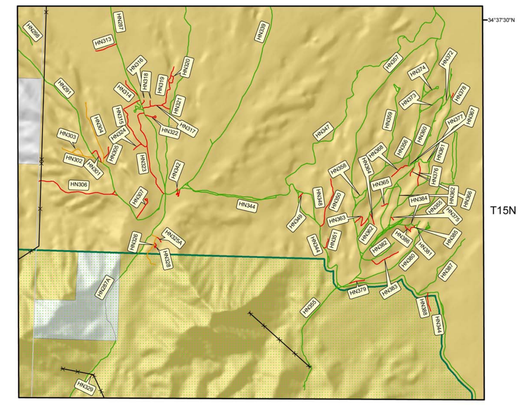

Inset Map 3

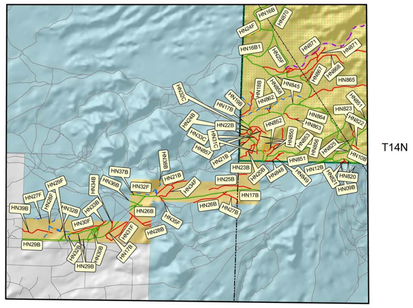

Location Map

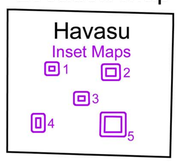

BLM claims no jurisdiction nor infers authority over routes which are not on federal land. Certain other lands may have been inventoried when connectivity with BLM routes was an issue. Any lawful landowner may control ingress or egress, across his/her lands as per State or local law. The presence of a route on this inventory does not imply legal access.

Inventoried routes on public land within the field office boundary are numbered on these maps.

The Bureau of Land Management makes no warranties, implied or expressed, with respect to information shown on these maps.

0 0.5 1 2 Miles

1:24,000

Inset Map 4

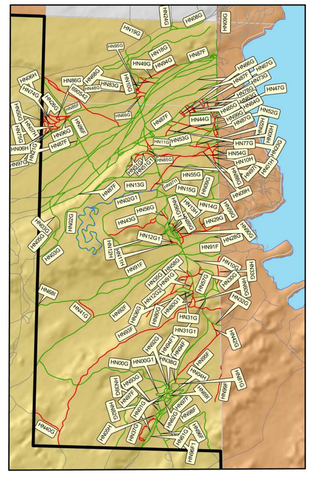

Township and Range for San Bernardino Meridian *R24E* *R25E*

N

Inset Map 5

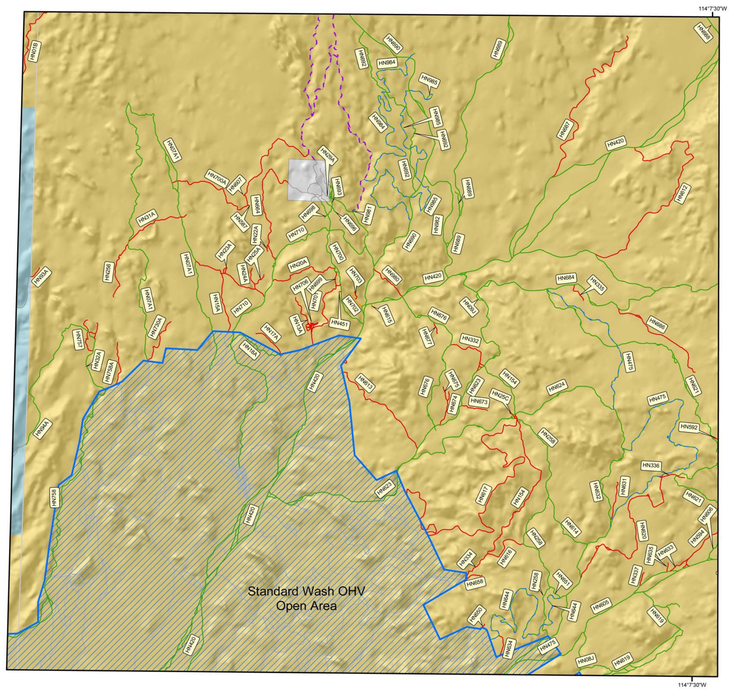

Township and Range for
Gila & Salt River Meridian

LAKE HAVASU FIELD OFFICE

United States Department of the Interior

Bureau of Land Management