Havasu Planning Unit - Travel Management Plan
Map A - No Action Alternative

Havasu
TMP

Route Designation
- Open to all uses
- Limited to motorized Administrative use only
- Closed to all motorized uses
- Specialized Vehicle Trails
- Not designated through Havasu TMP
- Limited to Seasonal Use

Legend
Land Status
- Bureau of Land Management
- Indian Lands
- Private
- State
- City, County, & State Park
- US Fish & Wildlife Service
- Wilderness Area
- Areas of Critical Environmental Concern (ACEC)

Highways
- Interstate Highways
- State Highway

Roads
- County Road - Paved
- County Road - Unpaved
- Paved Road
- Unpaved Road

Other Features
- Lake Havasu Field Office Boundary
- Incorporated City Boundary
- Township Grid
- Powerline
- Railroad
- Fence
- Rivers
- Lakes, Rivers, and Canal

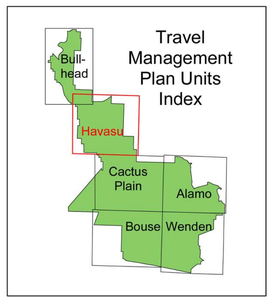

Inventoried routes on public land within the field office boundary are numbered on this map. The routes are not currently numbered on the ground as of 2010.

The Bureau of Land Management makes no warranties, implied or expressed, with respect to information shown on this map

August 2010

0 0.5 1 2 3 4 5 Miles

1:62,500

U.S. DEPARTMENT OF THE INTERIOR
BUREAU OF LAND MANAGEMENT

LAKE HAVASU FIELD OFFICE

UNITED STATES DEPARTMENT OF THE INTERIOR

Bureau of Land Management

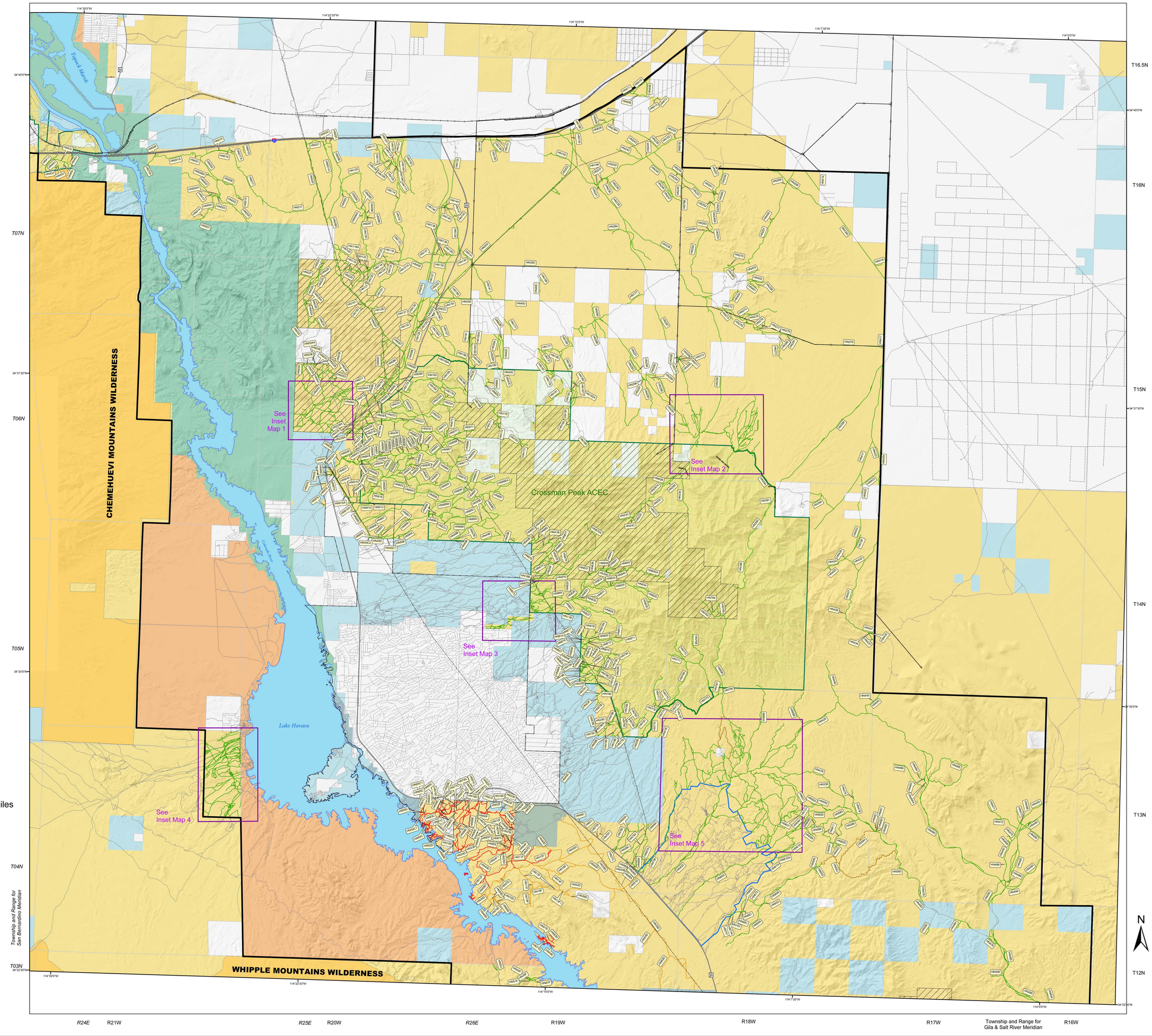

Havasu
TMP

Havasu Planning Unit - Travel Management Plan - Insets 1- 5
Map A - No Action Alternative

Route Designation
- Open to all uses
- Closed to all motorized uses
- Specialized Vehicle Trails
- Not designated through Havasu TMP
- Limited to Seasonal Use

Legend

Land Status
- Bureau of Land Management
- Indian Lands
- Private
- State
- US Fish & Wildlife Service
- Areas of Critical Environmental Concern (ACEC)

Highways
- State Highway

Roads
- Paved Road
- Unpaved Road

Other Features
- Lake Havasu Field Office Boundary
- Standard Wash OHV Area
- Township Grid
- Fence
- Powerline
- Incorporated City Boundary
- Lakes

Location Map

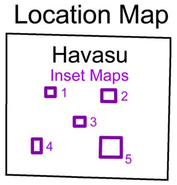

BLM claims no jurisdiction nor infers authority over routes which are not on federal land. Certain other lands may have been inventoried when connectivity with BLM routes was an issue. Any lawful landowner may control ingress or egress, across his/her lands as per State or local law. The presence of a route on this inventory does not imply legal access.

Inventoried routes on public land within the field office boundary are numbered on these maps.

The Bureau of Land Management makes no warranties, implied or expressed, with respect to information shown on these maps.

August 2010

U.S. DEPARTMENT OF THE INTERIOR
BUREAU OF LAND MANAGEMENT

LAKE HAVASU FIELD OFFICE

United States Department of the Interior

Bureau of Land Management

Inset Map 1

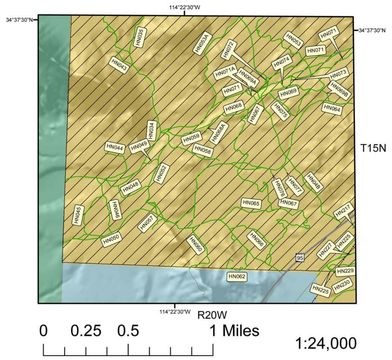

Inset Map 2

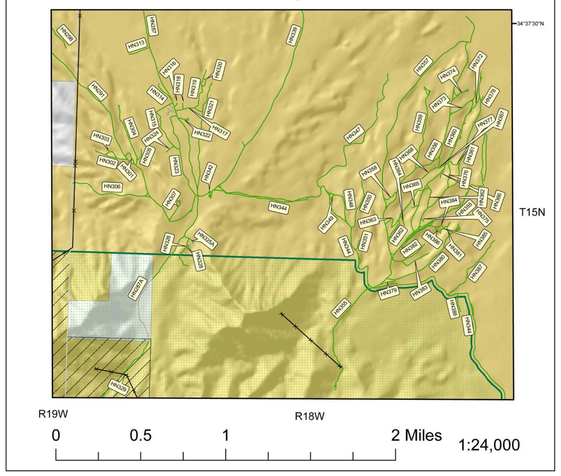

Inset Map 3

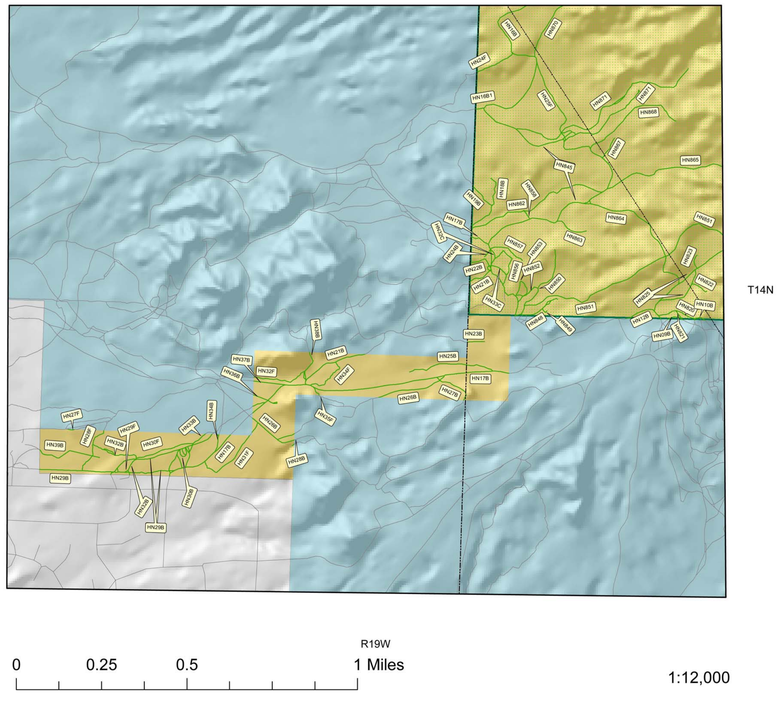

Inset Map 4

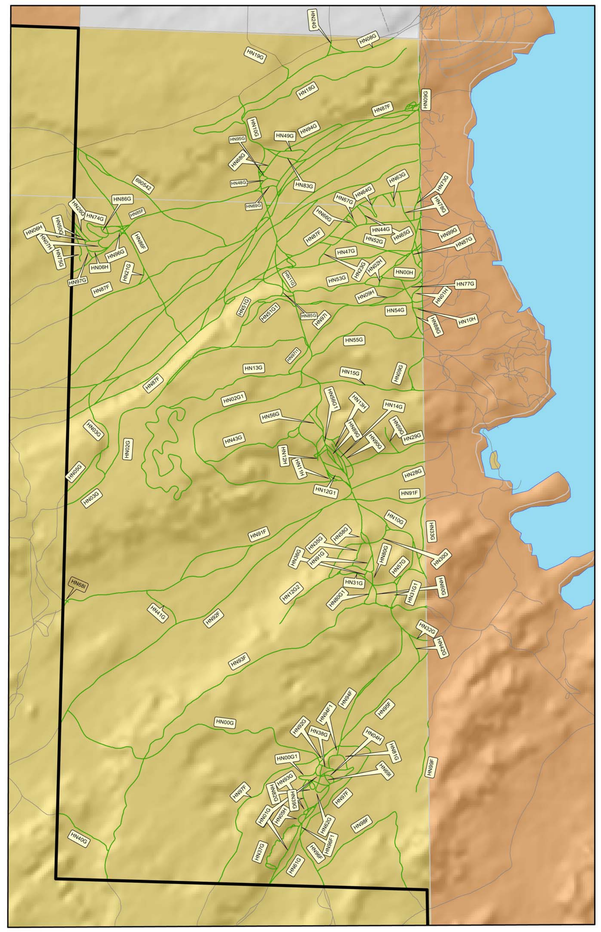

N

Township and Range for
San Bernardino Meridian

0 0.25 0.5 1 Miles
1:12,000

Inset Map 5

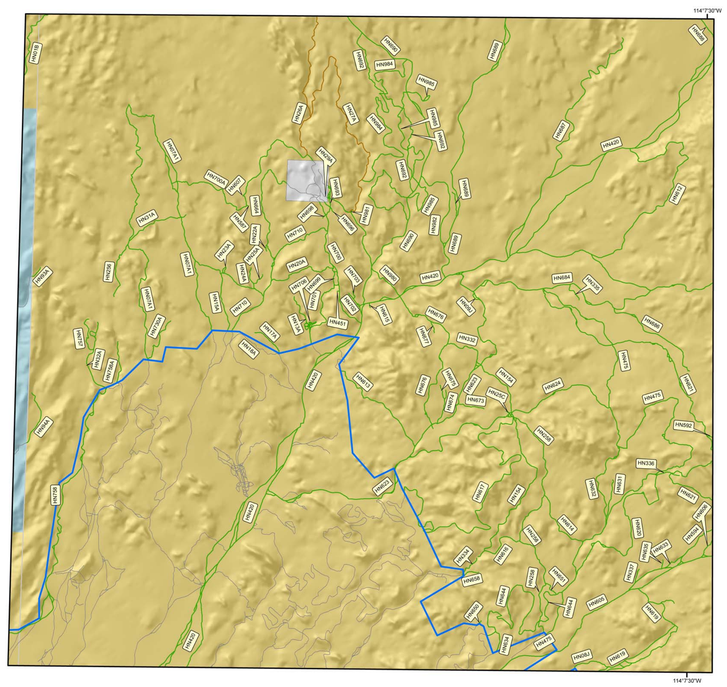

Township and Range for
Gila & Salt River Meridian