Alt B

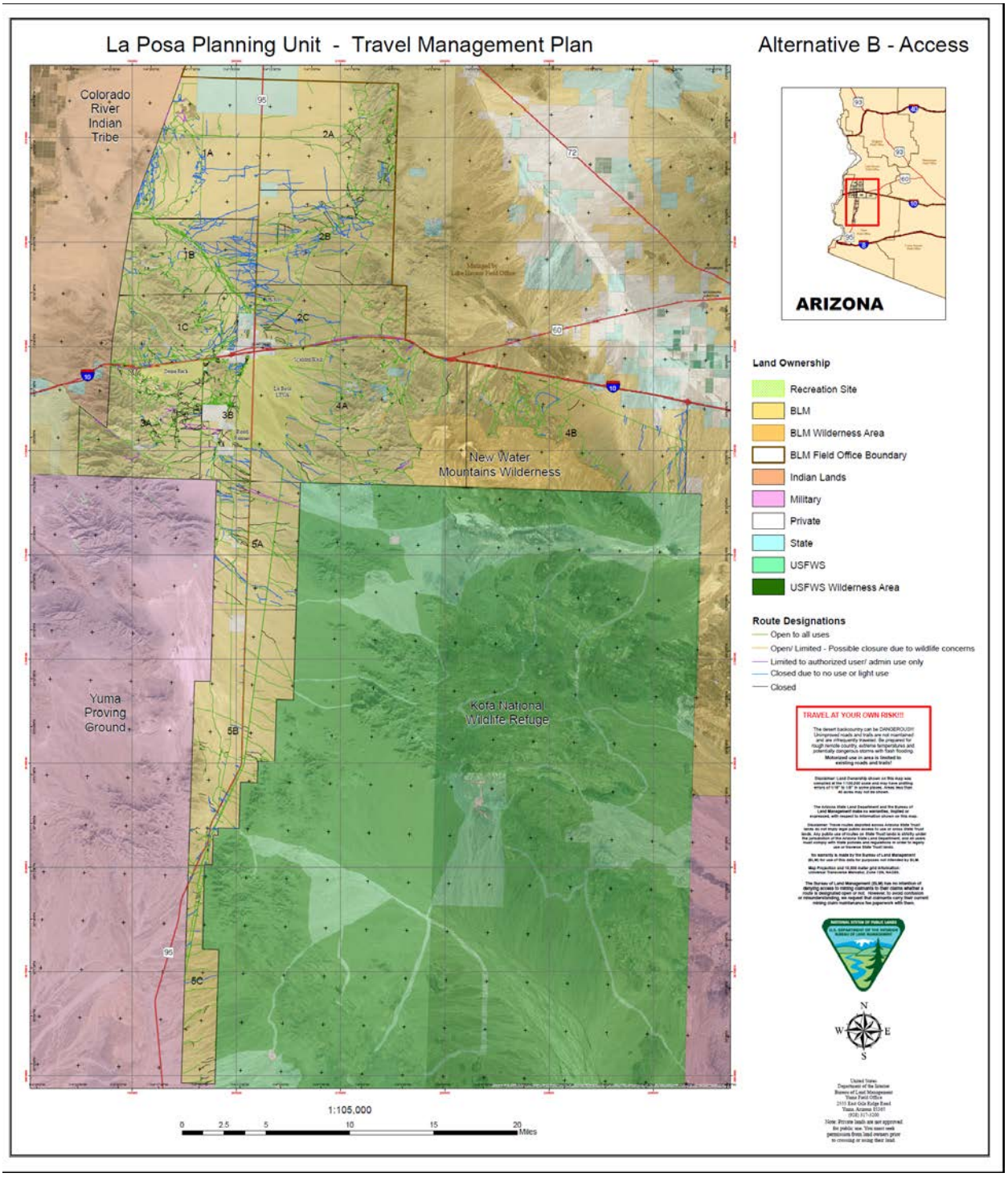
La Posa Planning Unit - Travel Management Plan
Alternative B - Access
Colorado River Indian Tribe
1A
1B
1C
2A
2B
2C
3A
3B
4A
4B
5A
5B
5C
New Water Mountains Wilderness
Yuma Proving Ground
Kofa National Wildlife Refuge
ARIZONA
Land Ownership
Recreation Site
BLM
BLM Wilderness Area
BLM Field Office Boundary
Indian Lands
Military
Private
State
USFWS
USFWS Wilderness Area
Route Designations
Open to all uses
Open/ Limited - Possible closure due to wildlife concerns
Limited to authorized user/ admin use only
Closed due to no use or light use
Closed
TRAVEL AT YOUR OWN RISK!!!
1:105,000
0 2.5 5 10 15 20 Miles
N
W
E
S

La Posa Planning Unit - Travel Management Plan

Alternative B - Access

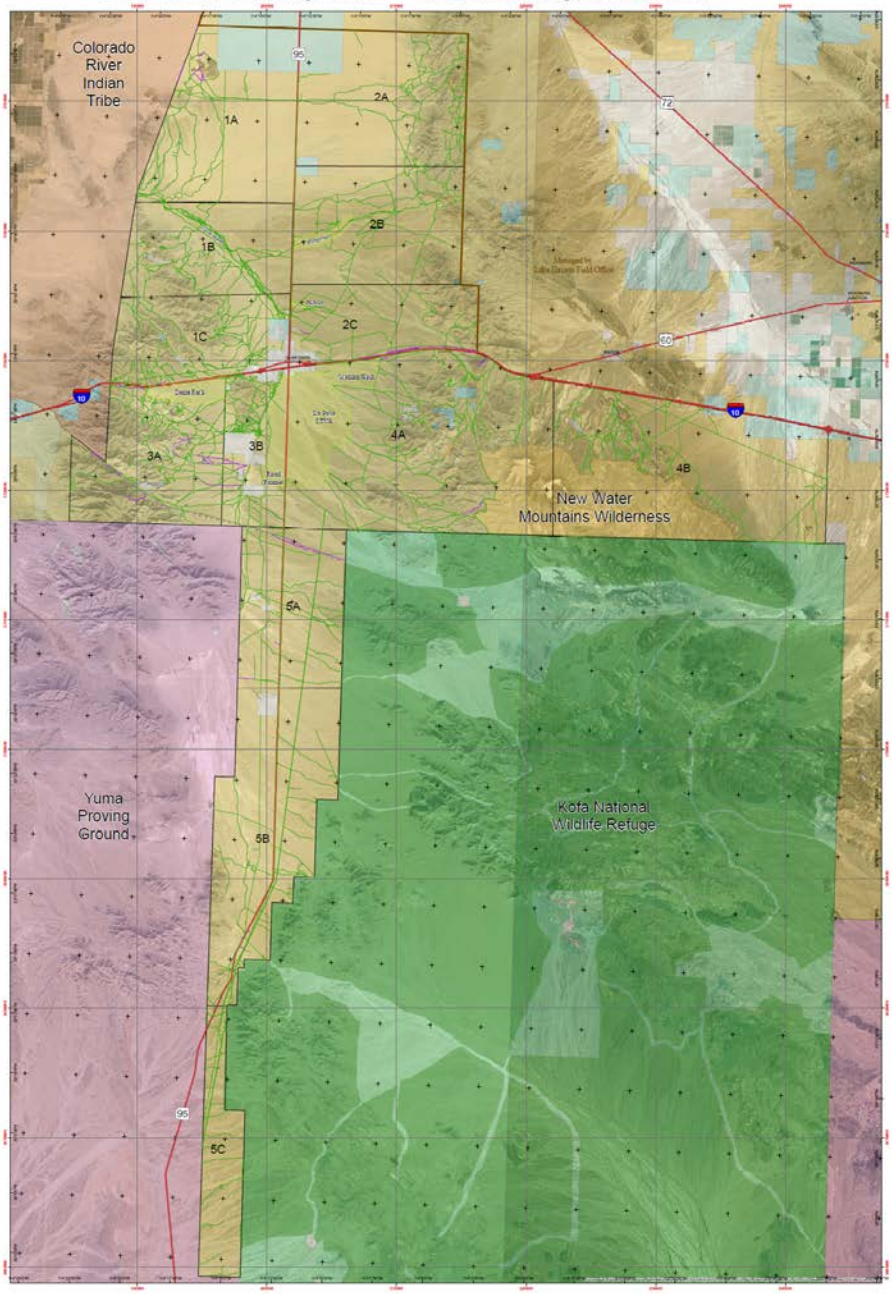

1:105,000

0 2.5 5 10 15 20 Miles

Land Ownership

- Recreation Site
- BLM
- BLM Wilderness Area
- BLM Field Office Boundary
- Indian Lands
- Military
- Private
- State
- USFWS
- USFWS Wilderness Area

Route Designations

- Open to all uses
- Open/ Limited - Possible closure due to wildlife concerns
- Limited to authorized user/ admin use only

TRAVEL AT YOUR OWN RISK!!!

The desert backcountry can be DANGEROUS! Unimproved roads and trails are not maintained and are infrequently traveled. Be prepared for rough remote country, extreme temperatures and potentially dangerous storms with flash flooding. Motorized use in area is limited to existing roads and trails!

Disclaimer: Land Ownership shown on this map was compiled at the 1:100,000 scale and may have shifting errors of 0°00' to 1°00' in some places. Areas less than 40 acres may not be shown.

The Arizona State Land Department and the Bureau of Land Management make no warranties, implied or expressed, with respect to information shown on this map.

Disclaimer: Travel routes depicted across Arizona State Trust lands do not imply legal public access to use or cross State Trust lands. Any public use of routes on State Trust lands is strictly under the jurisdiction of the Arizona State Land Department, and all users must comply with the Arizona State Land Department order to regulate use of Arizona State Trust lands.

No warranty is made by the Bureau of Land Management (BLM) for use of this data for purposes not intended by BLM.

Map Projection and 10,000 meter grid information: Universal Transverse Mercator, Zone 12N, NAD83.

The Bureau of Land Management (BLM) has no intention of denying access to mining Claimants to their claims whether a route is designated open or not. However, to avoid confusion or misunderstanding, we request that claimants carry their current mining claim maintenance fee paperwork with them.

N
W E
S

United States
Department of the Interior
Bureau of Land Management
Yuma Field Office
2555 East Gila Ridge Road
Yuma, Arizona 85365
(928) 317-3200

Note: Private lands are not approved for public use. You must seek permission from land owners prior to crossing or using their land.

La Posa Planning Unit - Travel Management Plan

Alternative B - Access Section 1A and 1B

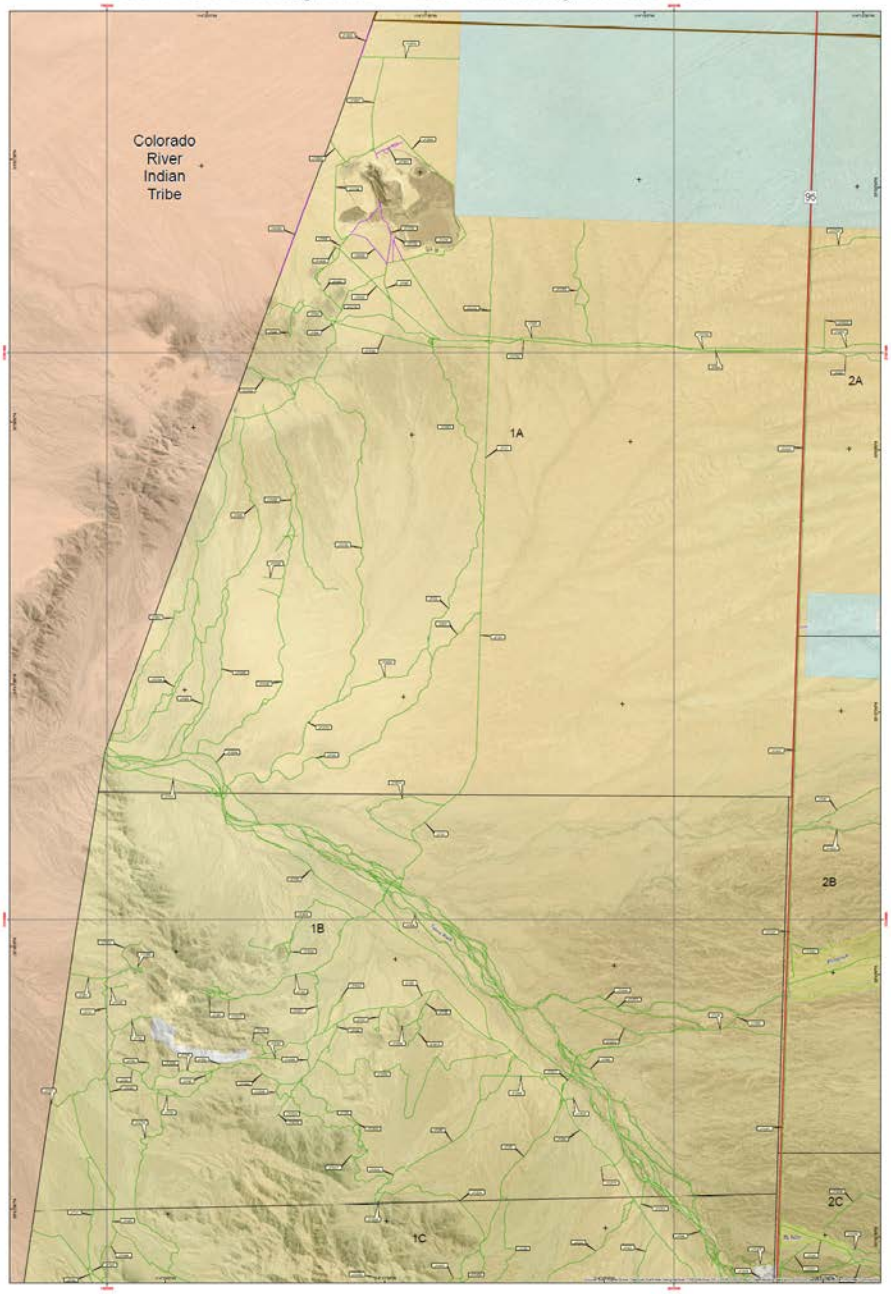

1:24,000

0 0.5 1 2 3 4 Miles

Land Ownership

- Recreation Site
- BLM
- BLM Wilderness Area
- BLM Field Office Boundary
- Indian Lands
- Military
- Private
- State
- USFWS
- USFWS Wilderness Area

Route Designations

- Open to all uses
- Open/ Limited - Possible closure due to wildlife concerns
- Limited to authorized user/ admin use only

TRAVEL AT YOUR OWN RISK!!!

The desert backcountry can be DANGEROUS! Unimproved roads and trails are not maintained and are infrequently travelled. Be prepared for rough remote country, extreme temperatures and potentially dangerous storms with flash flooding.

Motorized use in area is limited to existing roads and trails!

Disclaimer: Land Ownership shown on this map was compiled at the 1:100,000 scale and may have shifting errors of 0.1 to 0.2 mm. Features shown less than 40 acres may not be shown.

The Arizona State Land Department and the Bureau of Land Management make no warranties, implied or expressed, with respect to information shown on this map.

Disclaimer: Travel routes depicted across Arizona State Trust lands do not imply legal public access to use or cross State Trust land. Access to State Trust land is at the discretion of and under the jurisdiction of the Arizona State Land Department, and all users must comply with State policies and regulations in order to legally use or traverse State Trust lands.

No warranty is made by the Bureau of Land Management (BLM) for use of this data for purposes not intended by BLM.

Map Projection and 10,000 meter grid information: Universal Transverse Mercator, Zone 12N, NAD83.

The Bureau of Land Management (BLM) has no intention of denying access to mining claimants to their claims whether a route is designated open or not. However, to avoid confusion or misunderstanding, we request that claimants carry their current mining claim maintenance fee paperwork with them.

NATIONAL SYSTEM OF PUBLIC LANDS
U.S. DEPARTMENT OF THE INTERIOR
BUREAU OF LAND MANAGEMENT

N
W E
S

United States
Department of the Interior
Bureau of Land Management
Yuma Field Office
2555 East Gila Ridge Road
Yuma, Arizona 85365
(928) 317-3200

Note: Private lands are not approved for public use. You must seek permission from land owners prior to crossing or using their land.

La Posa Planning Unit
Travel Management Plan

Alternative B - Access
Section 1C

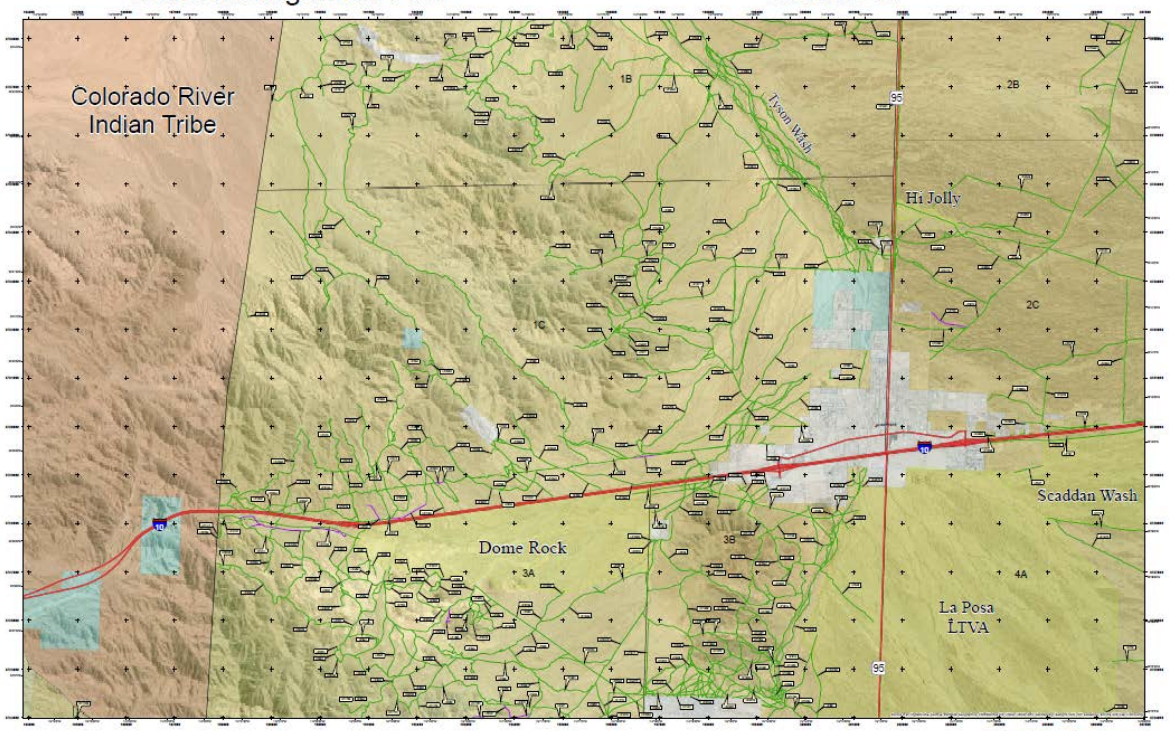

TRAVEL AT YOUR OWN RISK!!!
The desert backcountry can be DANGEROUS! Unimproved roads and trails are not maintained and are infrequently traveled. Be prepared for rough remote country, extreme temperatures and potentially dangerous storms with flash flooding. Motorized use in area is limited to existing roads and trails!

Disclaimer: Land Ownership shown on this map was compiled from BLM Cadastral Survey data. Where existing errors of Original GLO Cadastral Survey data exist, 40 acres may not be shown.

The Arizona State Land Department and the Bureau of Land Management make no warranties, implied or expressed, with respect to information shown on this map.

Disclaimer: Travel routes depicted across Arizona State Trust lands do not imply legal public access to use or cross State Trust lands. Any public use of routes on State Trust lands is strictly under the jurisdiction of the Arizona State Land Department and users must comply with State policies and regulations in order to legally use or traverse State Trust lands.

No warranty is made by the Bureau of Land Management (BLM) for use of this data for purposes not intended by BLM.

Map Projection and 10,000 meter grid information: Universal Transverse Mercator, Zone 12N, NAD83.

The Bureau of Land Management (BLM) has no intention of denying access to mining claimants to their claims whether a route is designated open or not. However, to avoid confusion or misuse of the BLM's travel plan, and to help the mining claim maintenance fee paperwork with them.

Land Ownership

- Recreation Site
- BLM
- BLM Wilderness Area
- BLM Field Office Boundary
- Indian Lands
- Military
- Private
- State
- USFWS
- USFWS Wilderness Area

Route Designations

- Open to all uses
- Open/ Limited - Possible closure due to wildlife concerns
- Limited to authorized user/ admin use only

1:24,000

0 0.5 1 2 3 4 Miles

N W E S

United States
Department of the Interior
Bureau of Land Management
Yuma Field Office
2555 East Gila Ridge Road
Yuma, Arizona 85365
(928) 317-3200

Note: Private lands are not approved for public use. You must seek permission from land owners prior to crossing or using their land.

La Posa Planning Unit - Travel Management Plan

Alternative B - Access Section 2A and 2B

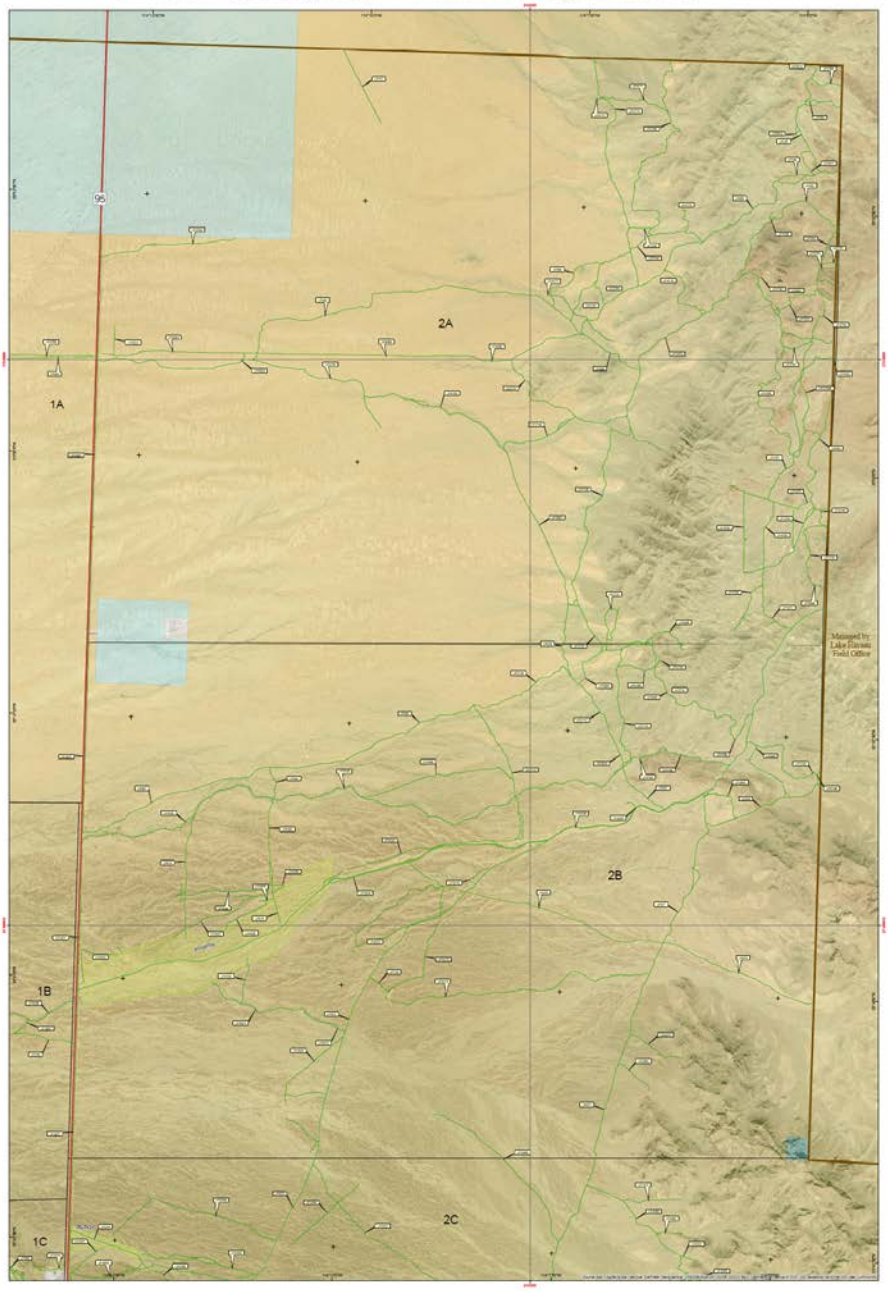

1:24,000

0 0.5 1 2 3 4 Miles

Land Ownership

- Recreation Site
- BLM
- BLM Wilderness Area
- BLM Field Office Boundary
- Indian Lands
- Military
- Private
- State
- USFWS
- USFWS Wilderness Area

Route Designations

- Open to all uses
- Open/ Limited - Possible closure due to wildlife concerns
- Limited to authorized user/ admin use only

TRAVEL AT YOUR OWN RISK!!!

The desert backcountry can be DANGEROUS! Unimproved roads and trails are not maintained and are infrequently traveled. Be prepared for rough remote country, extreme temperatures and potentially dangerous storms with flash flooding. Motorized use in area is limited to existing roads and trails!

Disclaimer: Land Ownership shown on this map was compiled at the 1:100,000 scale and may have positing errors of 0.100" to 1.00" in some places. Areas less than 40 acres may not be shown.

The Arizona State Land Department and the Bureau of Land Management make no warranties, implied or expressed, with respect to information shown on this map.

Disclaimer: Travel routes depicted across Arizona State Trust lands do not imply legal public access to use or cross State Trust lands. Any public use of routes on State Trust lands is strictly under the jurisdiction of the Arizona State Land Department, and all users must comply with State policies and regulations in order to legally use or traverse State Trust lands.

No warranty is made by the Bureau of Land Management (BLM) for use of this data for purposes not intended by BLM.

Map Projection and 10,000 meter grid information: Universal Transverse Mercator, Zone 12N, NAD83.

The Bureau of Land Management (BLM) has no intention of denying access to mining claimants to their claims whether a route is designated open or not. However, to avoid confusion or misunderstanding, we request that claimants carry their current mining claim maintenance fee paperwork with them.

NATIONAL SYSTEM OF PUBLIC LANDS
U.S. DEPARTMENT OF THE INTERIOR
BUREAU OF LAND MANAGEMENT

N
W E
S

United States
Department of the Interior
Bureau of Land Management
Yuma Field Office
2555 East Gila Ridge Road
Yuma, Arizona 85365
(928) 317-3200

Note: Private lands are not approved for public use. You must seek permission from land owners prior to crossing or using their land.

La Posa Planning Unit
Travel Management Plan

Alternative B - Access
Section 2C

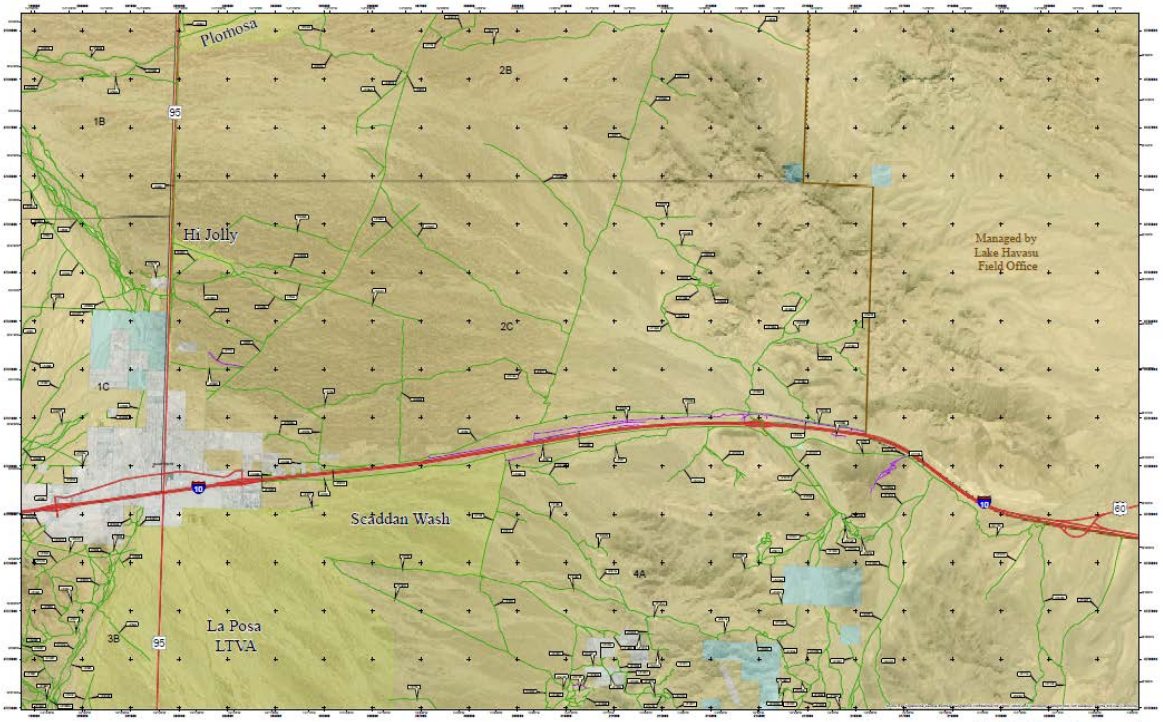

TRAVEL AT YOUR OWN RISK!!!

The desert backcountry can be DANGEROUS! Unimproved roads and trails are not maintained and are infrequently traveled. Be prepared for rough remote country, extreme temperatures and potentially dangerous storms with flash flooding.

Motorized use in area is limited to existing roads and trails!

Disclaimer: Land Ownership shown on this map was compiled from the best available data at varying scales of 1:24" to 1:96" in some places. Area less than 40 acres may not be shown.

The Arizona State Land Department and the Bureau of Land Management make no warranties, implied or expressed, with respect to information shown on this map.

Disclaimer: Travel routes depicted across Arizona State Trust lands are not legally legal public access to use on Lines State Trust lands. Travel on Arizona State Trust lands is subject to the jurisdiction of the Arizona State Land Department, and all users must comply with State policies and regulations in order to legally use or traverse State Trust lands.

No warranty is made by the Bureau of Land Management (BLM) for use of this data for purposes not intended by BLM.

Map Projection and 10,000 meter grid information: Universal Transverse Mercator, Zone 12N, NAD83.

The Bureau of Land Management (BLM) has no intention of closing any road or trail. If you are in doubt as to whether a route is designated open or not. However, to avoid confusion or misunderstanding, we request that citizens carry their current entry state maintenance fee paperwork with them.

Land Ownership

- Recreation Site
- BLM
- BLM Wilderness Area
- BLM Field Office Boundary
- Indian Lands
- Military
- Private
- State
- USFWS
- USFWS Wilderness Area

Route Designations

- Open to all uses
- Open/ Limited - Possible closure due to wildlife concerns
- Limited to authorized user/ admin use only

1:24,000

0 0.5 1 2 3 4 Miles

N W E S

United States
Department of the Interior
Bureau of Land Management
Yuma Field Office
2555 East Gila Ridge Road
Yuma, Arizona 85365
(928) 317-3200

Note: Private lands are not approved for public use. You must seek permission from land owners prior to crossing or using their land.

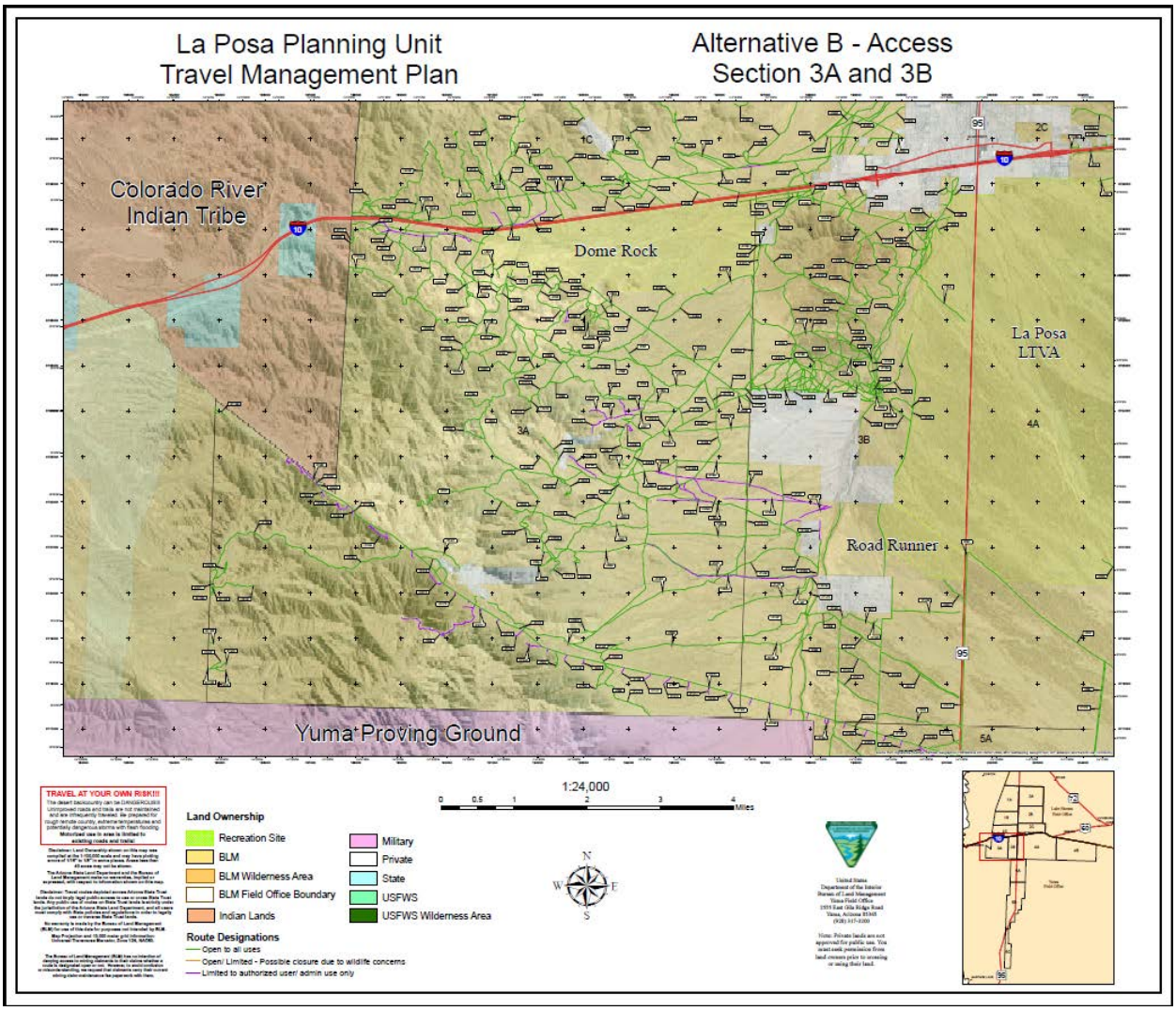
La Posa Planning Unit
Travel Management Plan
Alternative B - Access
Section 3A and 3B
Colorado River Indian Tribe
Dome Rock
La Posa LTVA
Road Runner
Yuma Proving Ground
1C
2C
3A
3B
4A
5A
95
10
TRAVEL AT YOUR OWN RISK!!!
Land Ownership
Recreation Site
BLM
BLM Wilderness Area
BLM Field Office Boundary
Indian Lands
Military
Private
State
USFWS
USFWS Wilderness Area
Route Designations
Open to all uses
Open/ Limited - Possible closure due to wildlife concerns
Limited to authorized user/ admin use only
1:24,000
0 0.5 1 2 3 4 Miles
N
W
E
S

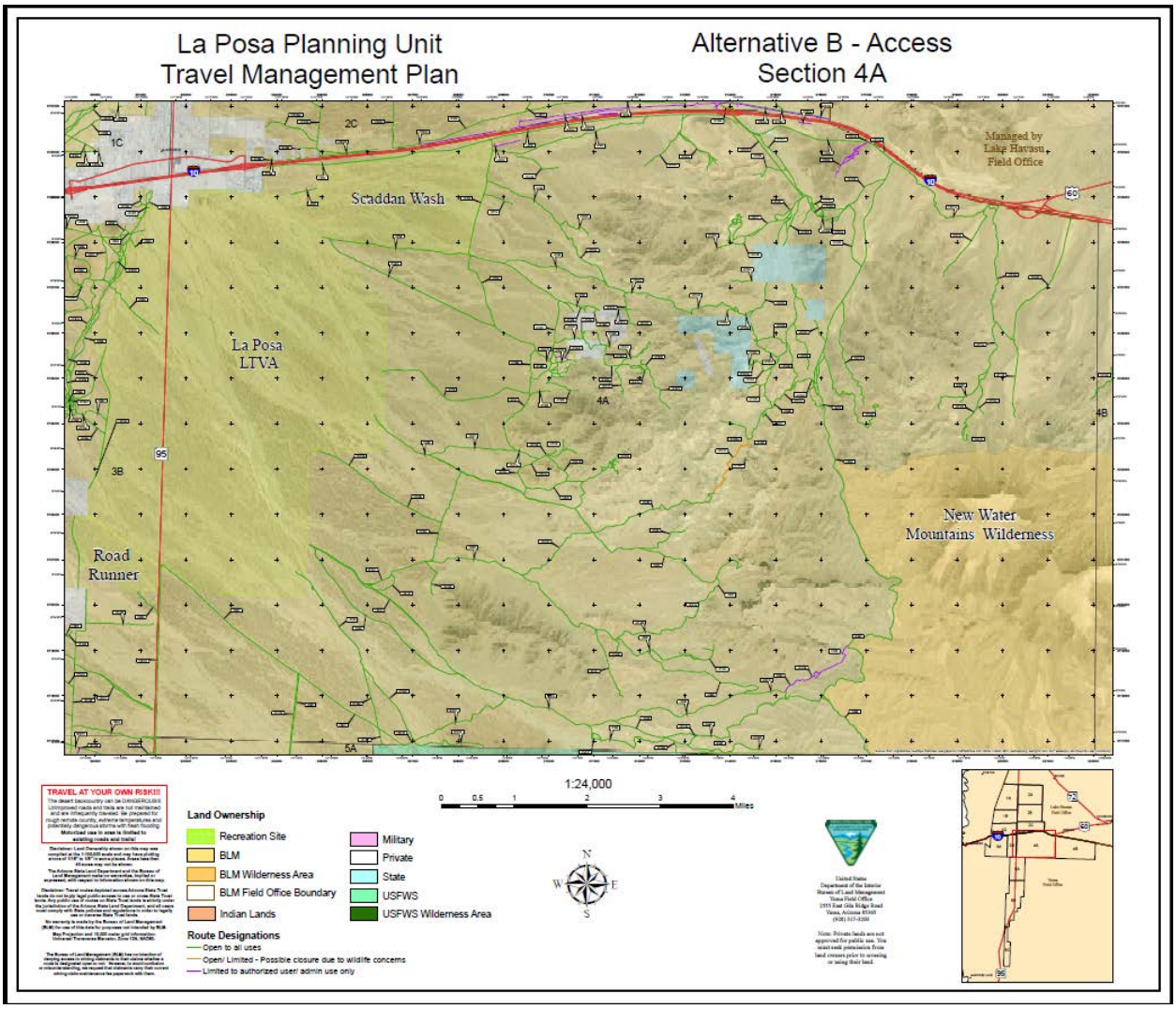
La Posa Planning Unit
Travel Management Plan
Alternative B - Access
Section 4A
Scaddan Wash
La Posa
LTVA
Road
Runner
New Water
Mountains Wilderness
Managed by
Lake Havasu
Field Office
1C
2C
3B
4A
4B
5A
95
60
1:24,000
0 0.5 1 2 3 4 Miles
TRAVEL AT YOUR OWN RISK!!!
Land Ownership
Recreation Site
BLM
BLM Wilderness Area
BLM Field Office Boundary
Indian Lands
Military
Private
State
USFWS
USFWS Wilderness Area
Route Designations
Open to all uses
Open/ Limited - Possible closure due to wildlife concerns
Limited to authorized user/ admin use only
N
W
E
S

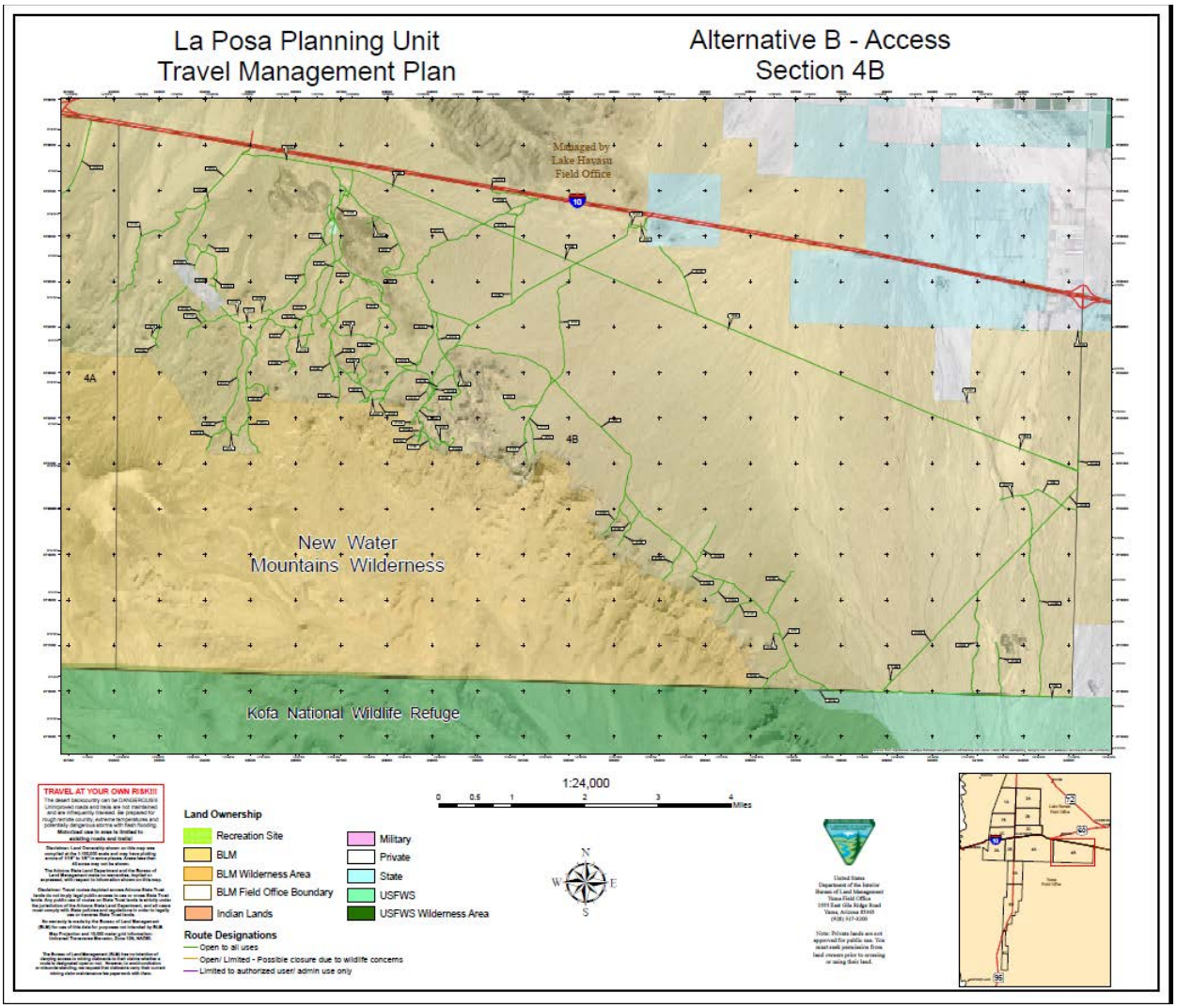
La Posa Planning Unit
Travel Management Plan
Alternative B - Access
Section 4B
Managed by
Lake Havasu
Field Office
10
4A
4B
New Water
Mountains Wilderness
Kofa National Wildlife Refuge
TRAVEL AT YOUR OWN RISK!!!
Land Ownership
Recreation Site
BLM
BLM Wilderness Area
BLM Field Office Boundary
Indian Lands
Military
Private
State
USFWS
USFWS Wilderness Area
Route Designations
Open to all uses
Open/ Limited - Possible closure due to wildlife concerns
Limited to authorized user/ admin use only
1:24,000
0 0.5 1 2 3 4 Miles
N
W
E
S
72
95

La Posa Planning Unit - Travel Management Plan

Alternative B - Access Section 5A and North 5B

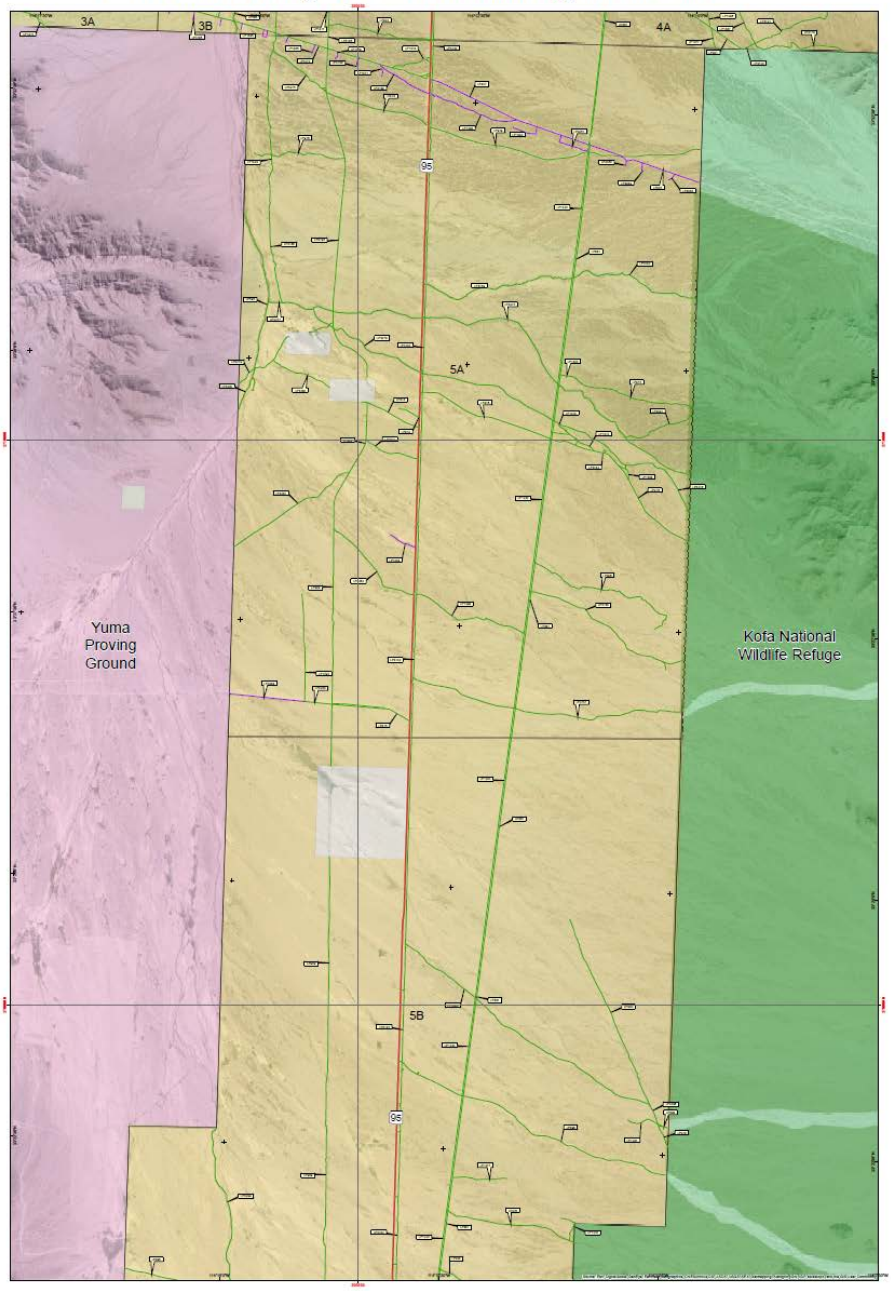

1:24,000

0 0.5 1 2 3 4 Miles

Land Ownership

- Recreation Site
- BLM
- BLM Wilderness Area
- BLM Field Office Boundary
- Indian Lands
- Military
- Private
- State
- USFWS
- USFWS Wilderness Area

Route Designations

- Open to all uses
- Open/ Limited - Possible closure due to wildlife concerns
- Limited to authorized user/ admin use only

TRAVEL AT YOUR OWN RISK!!!

The desert backcountry can be DANGEROUS!! Unimproved roads and trails are not maintained and are infrequently traveled. Be prepared for rough remote country, extreme temperatures and potentially dangerous storms with flash flooding. Motorized use in area is limited to existing roads and trails!

Disclaimer: Land Ownership shown on this map was compiled at the 1:100,000 scale and may have plotting errors of 1/10" to 1/5" in some places. Areas less than 40 acres may not be shown.

The Arizona State Land Department and the Bureau of Land Management make no warranties, implied or expressed, with respect to information shown on this map.

Disclaimer: Travel routes depicted across Arizona State Trust lands do not imply legal public access to use or cross State Trust lands. Any public use of routes on State Trust lands is strictly under the jurisdiction of the Arizona State Land Department, and all users must comply with State policies and regulations in order to legally use or traverse State Trust lands.

No warranty is made by the Bureau of Land Management (BLM) for use of this data for purposes not intended by BLM.

Map Projection and 10,000 meter grid information: Universal Transverse Mercator, Zone 12N, NAD83.

The Bureau of Land Management (BLM) has no intention of denying access to mining claimants to their claims whether a route is designated open or not. However, to avoid confusion or misunderstanding, we request that claimants carry their current mining claim maintenance fee paperwork with them.

NATIONAL SYSTEM OF PUBLIC LANDS
U.S. DEPARTMENT OF THE INTERIOR
BUREAU OF LAND MANAGEMENT

N
W E
S

United States
Department of the Interior
Bureau of Land Management
Yuma Field Office
2555 East Gila Ridge Road
Yuma, Arizona 85365
(928) 317-3200

Note: Private lands are not approved for public use. You must seek permission from land owners prior to crossing or using their land.

La Posa Planning Unit - Travel Management Plan

Alternative B - Access Section South 5B and 5C

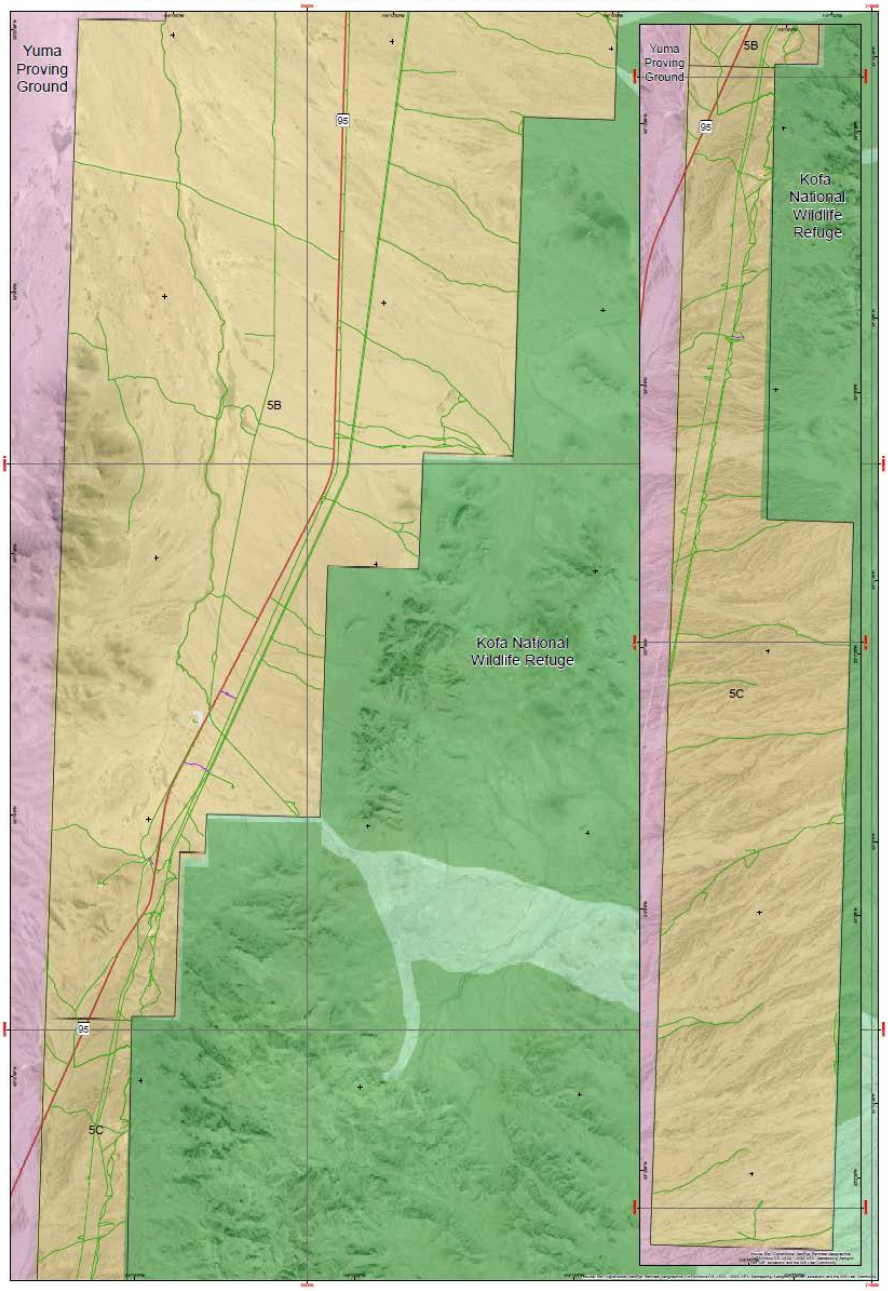

1:24,000

0 0.5 1 2 3 4 Miles

Land Ownership

- Recreation Site
- BLM
- BLM Wilderness Area
- BLM Field Office Boundary
- Indian Lands
- Military
- Private
- State
- USFWS
- USFWS Wilderness Area

Route Designations

- Open to all uses
- Open/ Limited - Possible closure due to wildlife concerns
- Limited to authorized user/ admin use only

TRAVEL AT YOUR OWN RISK!!!

The desert backcountry can be DANGEROUS!! Unimproved roads and trails are not maintained and are infrequently traveled. Be prepared for rough remote country, extreme temperatures and potentially dangerous storms with flash flooding. **Motorized use in area is limited to existing roads and trails!**

Disclaimer: Land Ownership shown on this map was compiled at the 1:100,000 scale and may have plotting errors of 1/16" to 1/8" in some places. Areas less than 40 acres may not be shown.

The Arizona State Land Department and the Bureau of Land Management make no warranties, implied or expressed, with respect to information shown on this map.

Disclaimer: Travel routes depicted across Arizona State Trust lands do not imply legal public access to use or cross State Trust lands. Any public use of routes on State Trust lands is strictly under the jurisdiction of the Arizona State Land Department, and all users must comply with State policies and regulations in order to legally use or traverse State Trust lands.

No warranty is made by the Bureau of Land Management (BLM) for use of this data for purposes not intended by BLM.

Map Projection and 10,000 meter grid information: Universal Transverse Mercator, Zone 12N, NAD83.

The Bureau of Land Management (BLM) has no intention of denying access to mining claimants to their claims whether a route is designated open or not. However, to avoid confusion or misunderstanding, we request that claimants carry their current mining claim maintenance fee paperwork with them.

NATIONAL SYSTEM OF PUBLIC LANDS
U.S. DEPARTMENT OF THE INTERIOR
BUREAU OF LAND MANAGEMENT

N W E S

United States
Department of the Interior
Bureau of Land Management
Yuma Field Office
2555 East Gila Ridge Road
Yuma, Arizona 85365
(928) 317-3200
January 3, 2012

Note: Private lands are not approved for public use. You must seek permission from land owners prior to crossing or using their land.

Alt C

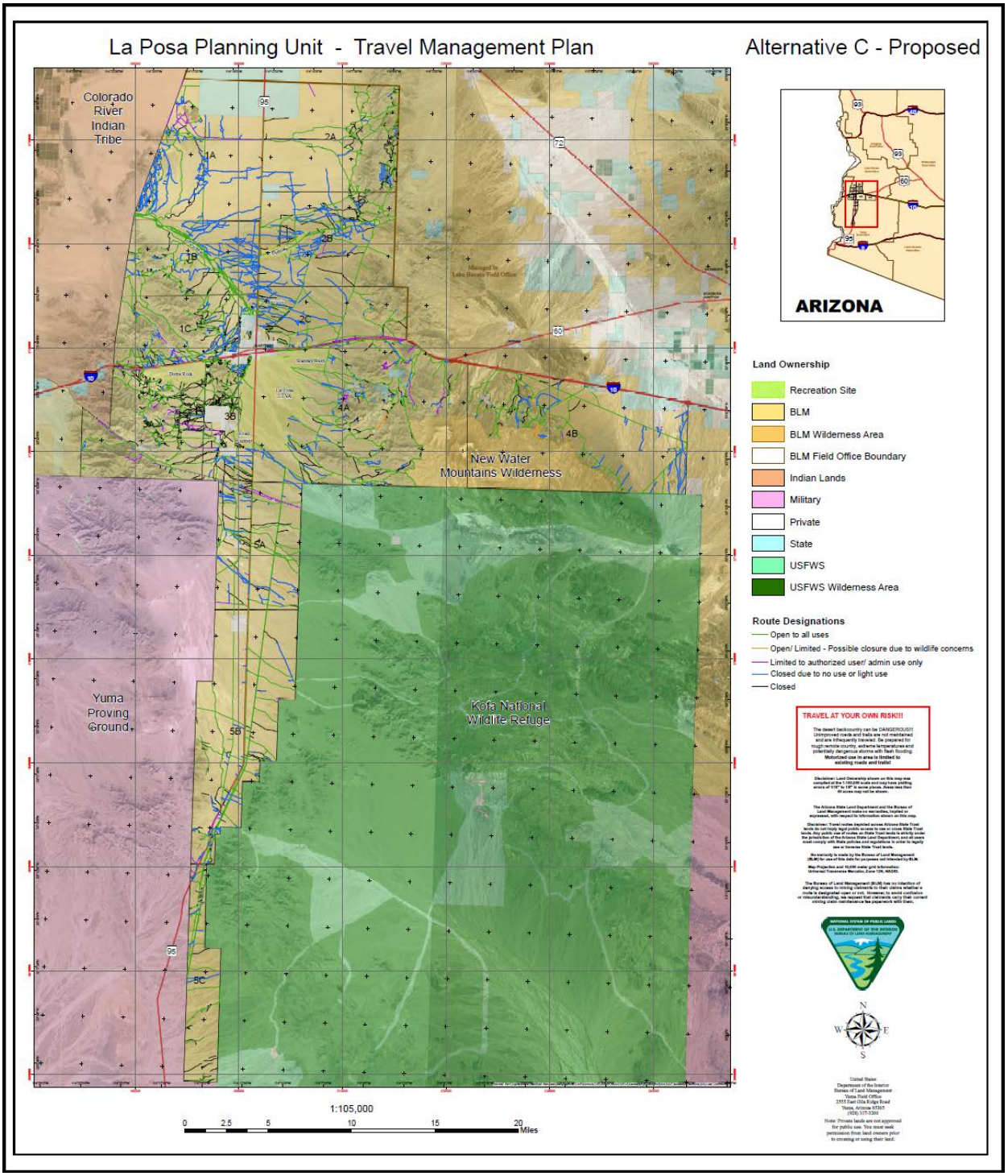
La Posa Planning Unit - Travel Management Plan
Alternative C - Proposed
Colorado River Indian Tribe
New Water Mountains Wilderness
Kofa National Wildlife Refuge
Yuma Proving Ground
1A
1B
1C
2A
2B
2C
3B
4A
4B
5A
5B
5C
ARIZONA
Land Ownership
Recreation Site
BLM
BLM Wilderness Area
BLM Field Office Boundary
Indian Lands
Military
Private
State
USFWS
USFWS Wilderness Area
Route Designations
Open to all uses
Open/ Limited - Possible closure due to wildlife concerns
Limited to authorized user/ admin use only
Closed due to no use or light use
Closed
TRAVEL AT YOUR OWN RISK!!!
The desert backcountry can be DANGEROUS!! Unimproved roads and trails are not maintained and are infrequently traveled. Be prepared for tough remote country, extreme temperatures and potentially dangerous storms with flash flooding. Motorized use in area is limited to existing roads and trails!
1:105,000
0 2.5 5 10 15 20 Miles
N
W
E
S

La Posa Planning Unit - Travel Management Plan

Alternative C - Proposed

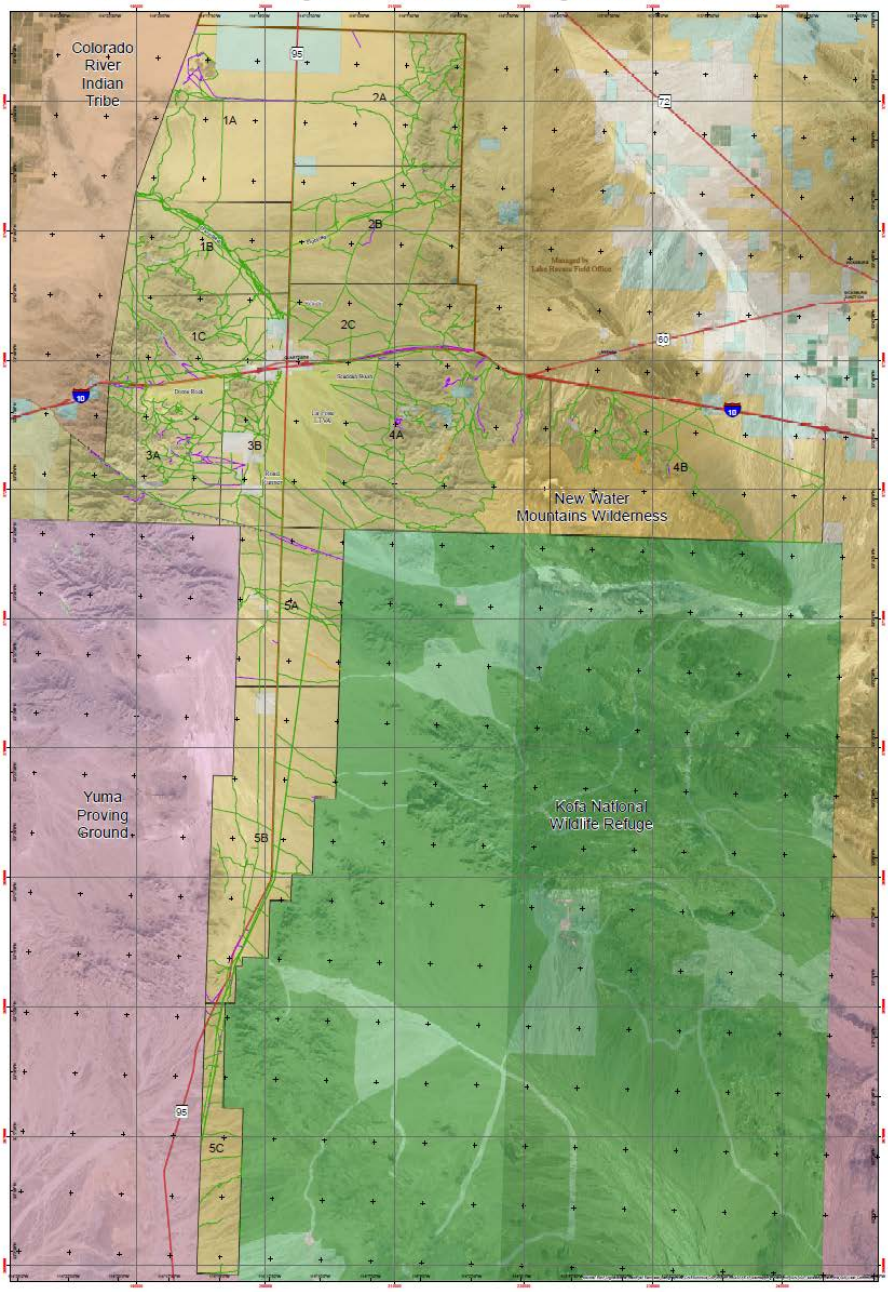

1:105,000

0 2.5 5 10 15 20 Miles

Land Ownership

- Recreation Site
- BLM
- BLM Wilderness Area
- BLM Field Office Boundary
- Indian Lands
- Military
- Private
- State
- USFWS
- USFWS Wilderness Area

Route Designations

- Open to all uses
- Open/ Limited - Possible closure due to wildlife concerns
- Limited to authorized user/ admin use only

TRAVEL AT YOUR OWN RISK!!!

The desert backcountry can be DANGEROUS! Unimproved roads and trails are not maintained and are infrequently traveled. Be prepared for tough remote country, extreme temperatures and potentially dangerous storms with flash flooding. Motorized use in area is limited to existing roads and trails!

Disclaimer: Land Ownership shown on this map was compiled at the 1:100,000 scale and may have plotting errors of 1/50" to 1/5" in some places. Areas less than 40 acres may not be shown.

The Arizona State Land Department and the Bureau of Land Management do not warrant the accuracy of the information, with respect to school sections on this map.

Disclaimer: Travel routes depicted across Arizona State Trust lands do not imply legal public access to use or cross State Trust lands. Access to State Trust lands is subject to the rules under the jurisdiction of the Arizona State Land Department, and all users must comply with State policies and regulations in order to legally use or traverse State Trust lands.

No warranty is made by the Bureau of Land Management (BLM) for use of this data for purposes not intended by BLM.

Map Projection and 10,000 meter grid information: Universal Transverse Mercator, Zone 12N, NAD83.

The Bureau of Land Management (BLM) has no intention of denying access to mining claimants to their claims whether a route is designated open or not. However, to avoid confusion or misunderstanding, we request that claimants carry their current mining claim maintenance fee paperwork with them.

NATIONAL SYSTEM OF PUBLIC LANDS
U.S. DEPARTMENT OF THE INTERIOR
BUREAU OF LAND MANAGEMENT

N
W E
S

United States
Department of the Interior
Bureau of Land Management
Yuma Field Office
2555 East Gila Ridge Road
Yuma, Arizona 85365
(928) 317-3200

Note: Private lands are not approved for public use. You must seek permission from land owners prior to crossing or using their land.

La Posa Planning Unit - Travel Management Plan

Alternative C - Proposed Section 1A and 1B

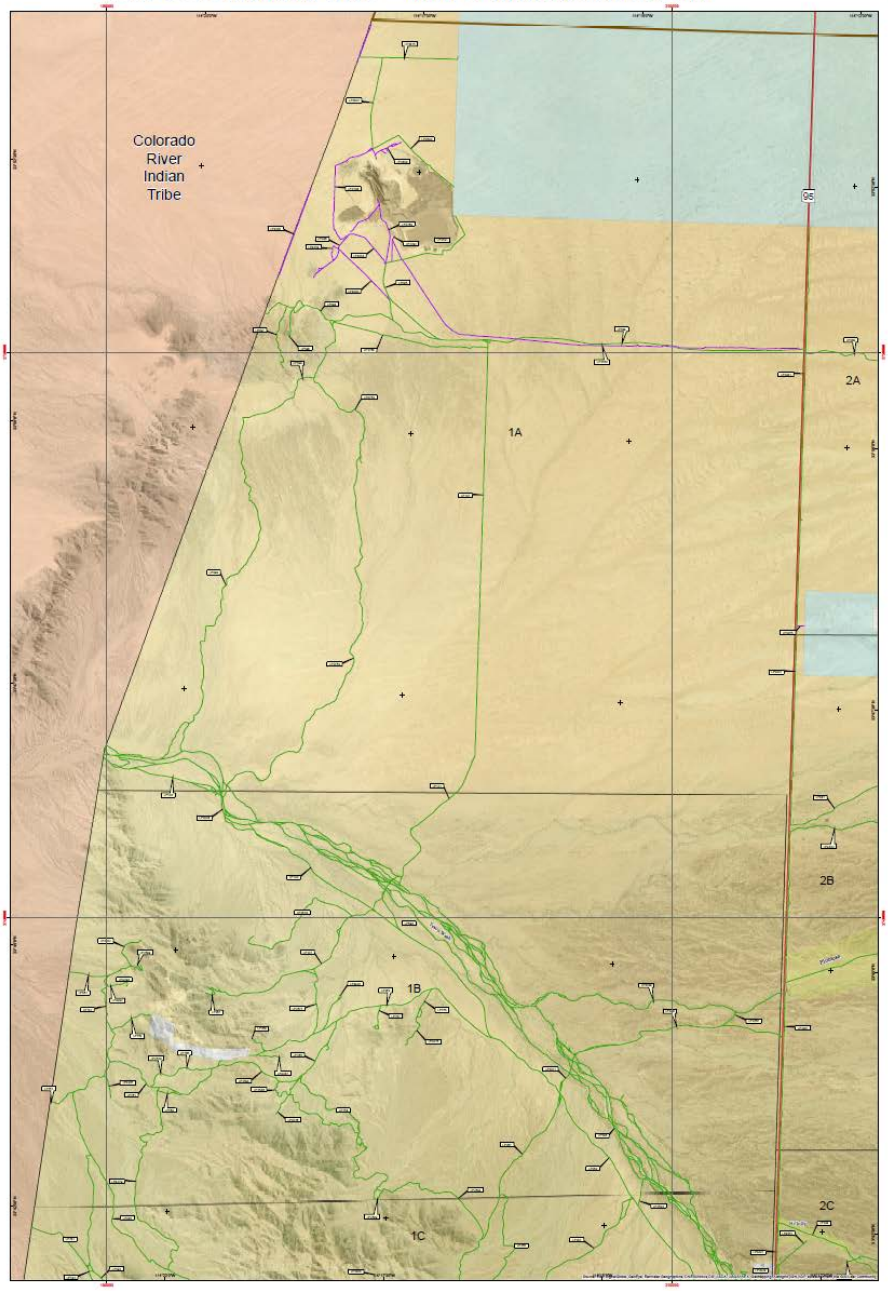

1:24,000

0 0.5 1 2 3 4 Miles

Land Ownership

- Recreation Site
- BLM
- BLM Wilderness Area
- BLM Field Office Boundary
- Indian Lands
- Military
- Private
- State
- USFWS
- USFWS Wilderness Area

Route Designations

- Open to all uses
- Open/ Limited - Possible closure due to wildlife concerns
- Limited to authorized user/ admin use only

TRAVEL AT YOUR OWN RISK!!!

The desert backcountry can be DANGEROUS!! Unimproved roads and trails are not maintained and are infrequently traveled. Be prepared for rough remote country, extreme temperatures and potentially dangerous storms with flash flooding. **Motorized use in area is limited to existing roads and trails!**

Disclaimer: Land Ownership shown on this map was compiled at the 1:100,000 scale and may have plotting errors of 1/16" to 1/8" in some places. Areas less than 40 acres may not be shown.

The Arizona State Land Department and the Bureau of Land Management make no warranties, implied or expressed, with respect to information shown on this map.

Disclaimer: Travel routes depicted across Arizona State Trust lands do not imply legal public access to use or cross State Trust lands. Any public use of routes on State Trust lands is strictly under the jurisdiction of the Arizona State Land Department, and all users must comply with State policies and regulations in order to legally use or traverse State Trust lands.

No warranty is made by the Bureau of Land Management (BLM) for use of this data for purposes not intended by BLM.

Map Projection and 10,000 meter grid information: Universal Transverse Mercator, Zone 12N, NAD83.

The Bureau of Land Management (BLM) has no intention of denying access to mining claimants to their claims whether a route is designated open or not. However, to avoid confusion or misunderstanding, we request that claimants carry their current mining claim maintenance fee paperwork with them.

NATIONAL SYSTEM OF PUBLIC LANDS
U.S. DEPARTMENT OF THE INTERIOR
BUREAU OF LAND MANAGEMENT

N W E S

United States
Department of the Interior
Bureau of Land Management
Yuma Field Office
2555 East Gila Ridge Road
Yuma, Arizona 85365
(928) 317-3200

Note: Private lands are not approved for public use. You must seek permission from land owners prior to crossing or using their land.

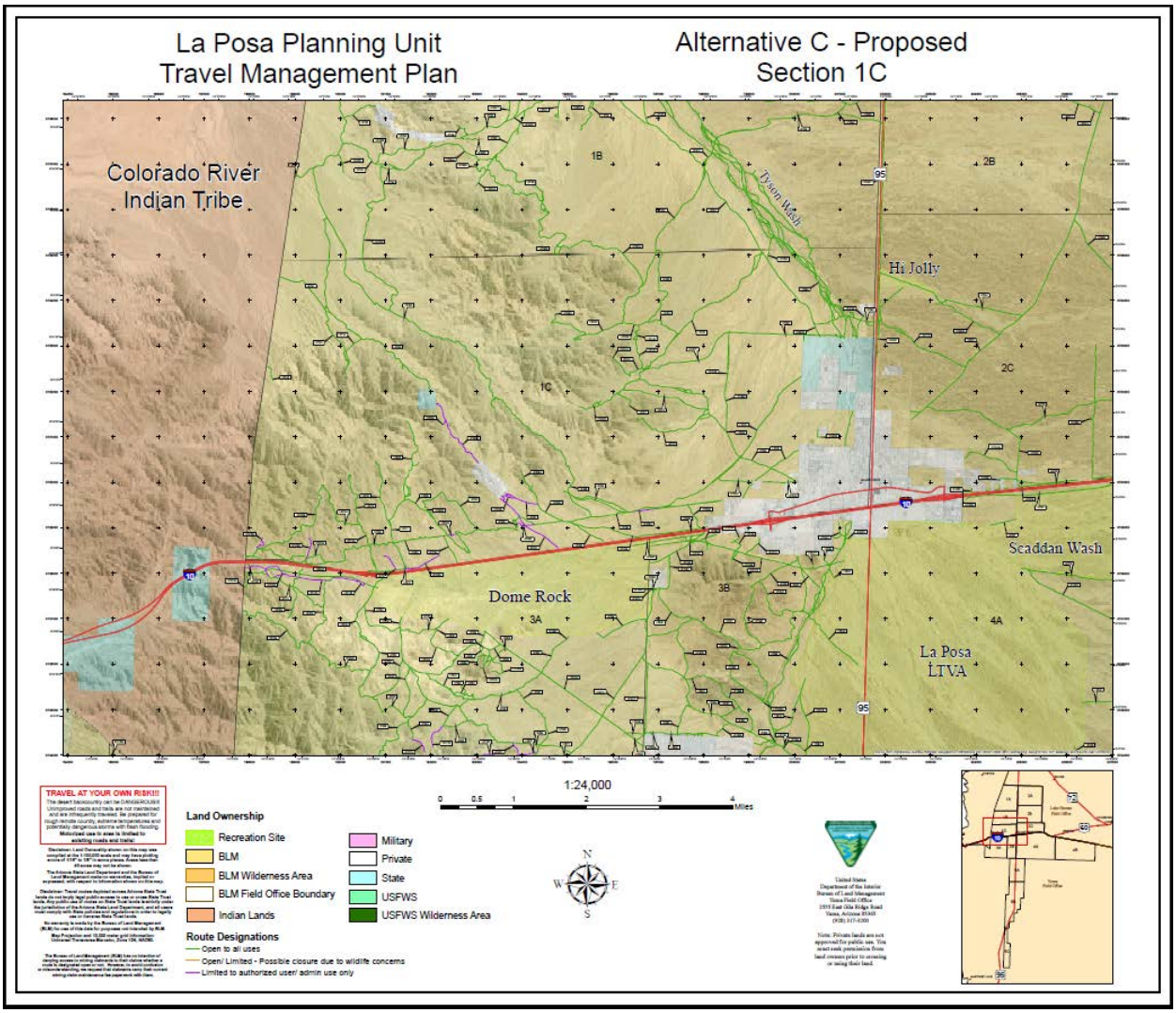
La Posa Planning Unit
Travel Management Plan
Alternative C - Proposed
Section 1C
Colorado River
Indian Tribe
1B
1C
2B
2C
3A
3B
4A
Tyson Wash
Hi Jolly
Dome Rock
Scaddan Wash
La Posa
LTVA
95
1:24,000
0 0.5 1 2 3 4 Miles
TRAVEL AT YOUR OWN RISK!!!
Land Ownership
Recreation Site
BLM
BLM Wilderness Area
BLM Field Office Boundary
Indian Lands
Military
Private
State
USFWS
USFWS Wilderness Area
Route Designations
Open to all uses
Open/ Limited - Possible closure due to wildlife concerns
Limited to authorized user/ admin use only
N
W
E
S

La Posa Planning Unit - Travel Management Plan

Alternative C - Proposed Section 2A and 2B

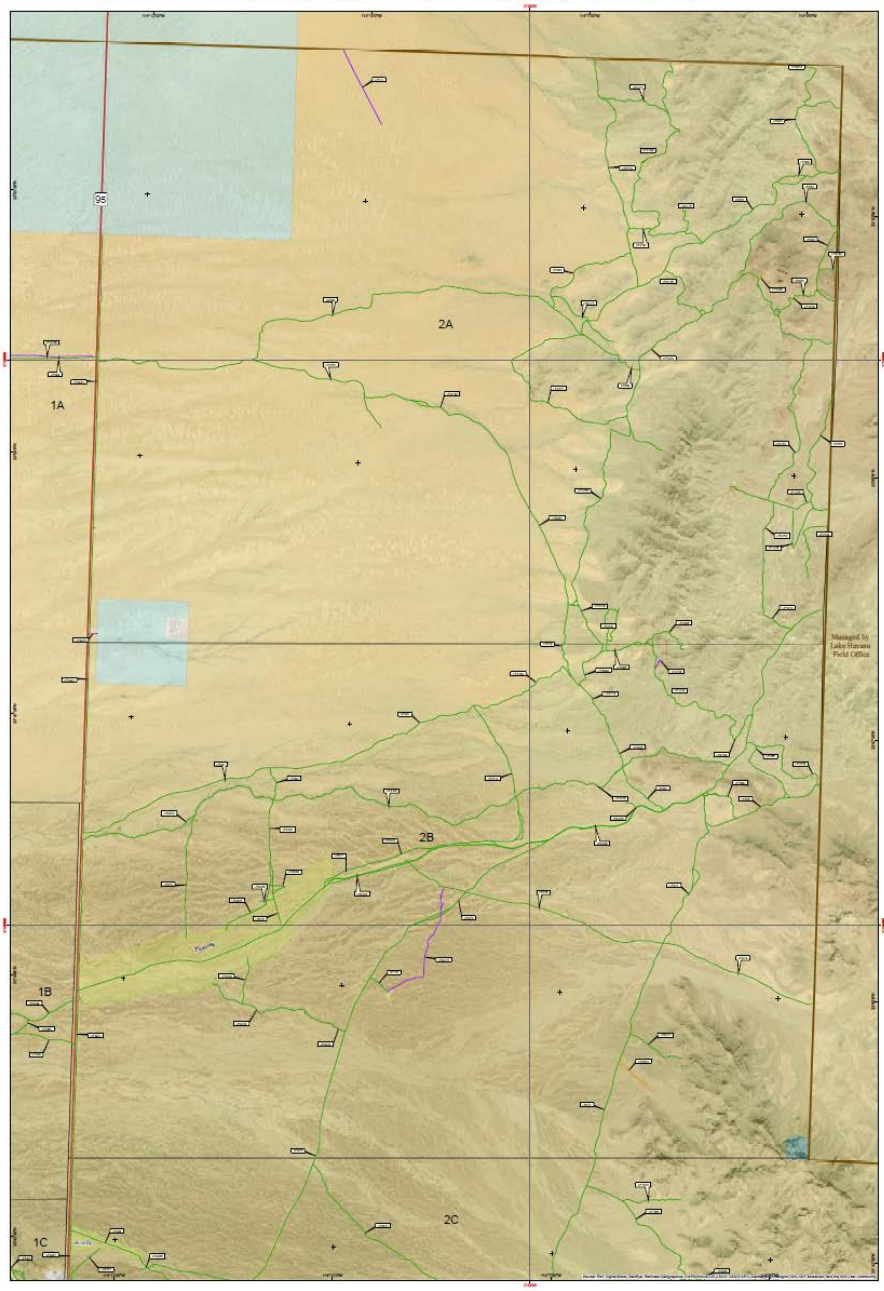

1:24,000

0 0.5 1 2 3 4 Miles

Land Ownership

- Recreation Site
- BLM
- BLM Wilderness Area
- BLM Field Office Boundary
- Indian Lands
- Military
- Private
- State
- USFWS
- USFWS Wilderness Area

Route Designations

- Open to all uses
- Open/ Limited - Possible closure due to wildlife concerns
- Limited to authorized user/ admin use only

TRAVEL AT YOUR OWN RISK!!!

The desert backcountry can be DANGEROUS!! Unimproved roads and trails are not maintained and are infrequently traveled. Be prepared for rough remote country, extreme temperatures and potentially dangerous storms with flash flooding. **Motorized use in area is limited to existing roads and trails!**

Disclaimer: Land Ownership shown on this map was compiled at the 1:100,000 scale and may have plotting errors of 1/16" to 1/8" in some places. Areas less than 40 acres may not be shown.

The Arizona State Land Department and the Bureau of Land Management make no warranties, implied or expressed, with respect to information shown on this map.

Disclaimer: Travel routes depicted across Arizona State Trust lands do not imply legal public access to use or cross State Trust lands. Any public use of routes on State Trust lands is strictly under the jurisdiction of the Arizona State Land Department, and all users must comply with State policies and regulations in order to legally use or traverse State Trust lands.

No warranty is made by the Bureau of Land Management (BLM) for use of this data for purposes not intended by BLM.

Map Projection and 10,000 meter grid information: Universal Transverse Mercator, Zone 12N, NAD83.

The Bureau of Land Management (BLM) has no intention of denying access to mining claimants to their claims whether a route is designated open or not. However, to avoid confusion or misunderstanding, we request that claimants carry their current mining claim maintenance fee paperwork with them.

NATIONAL SYSTEM OF PUBLIC LANDS
U.S. DEPARTMENT OF THE INTERIOR
BUREAU OF LAND MANAGEMENT

N W E S

United States
Department of the Interior
Bureau of Land Management
Yuma Field Office
2555 East Gila Ridge Road
Yuma, Arizona 85365
(928) 317-3200

Note: Private lands are not approved for public use. You must seek permission from land owners prior to crossing or using their land.

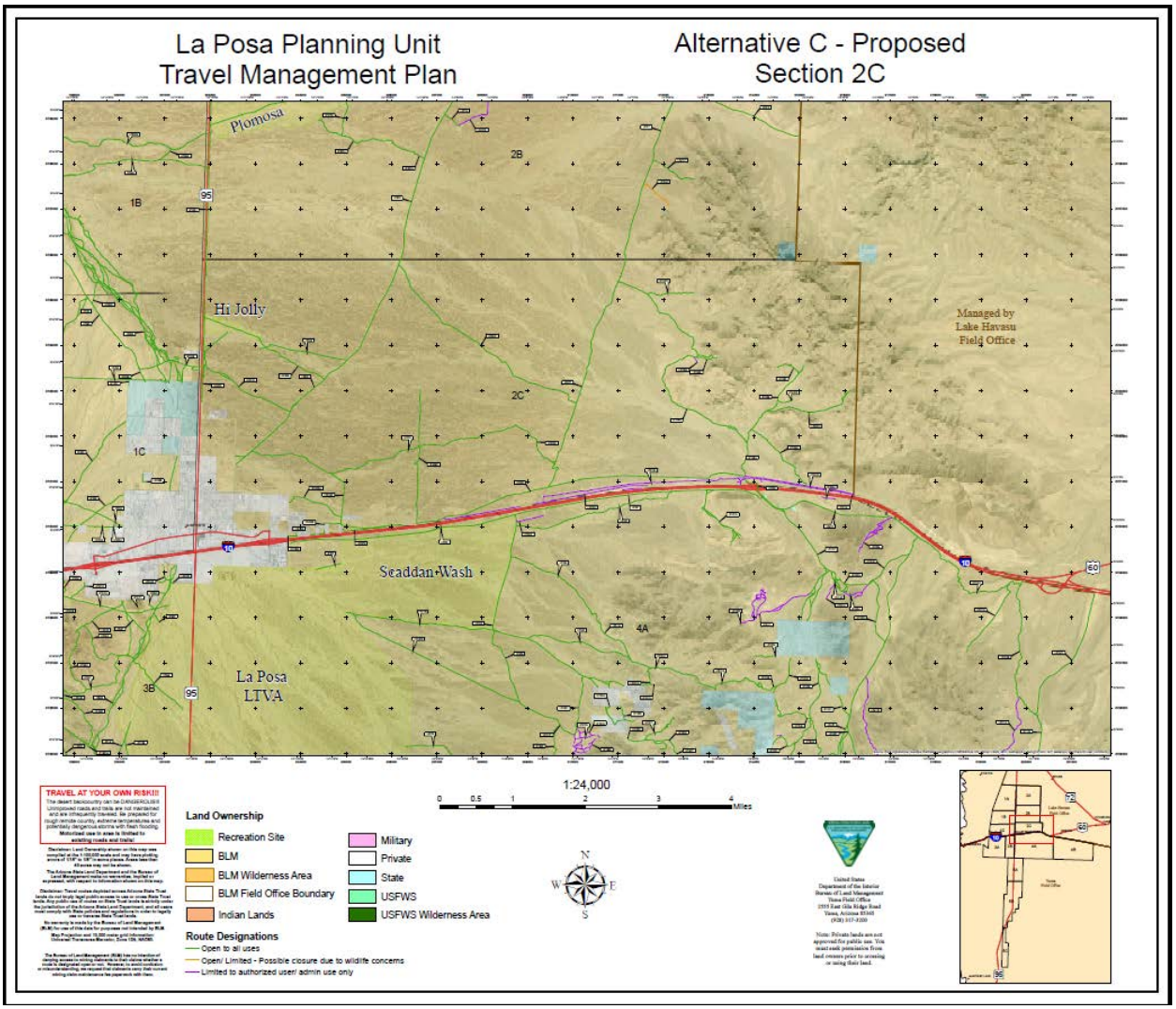
La Posa Planning Unit
Travel Management Plan
Alternative C - Proposed
Section 2C
Plomosa
Hi Jolly
Seaddan Wash
La Posa
LTVA
Managed by
Lake Havasu
Field Office
1B
2B
1C
2C
3B
4A
95
10
60
TRAVEL AT YOUR OWN RISK!!!
Land Ownership
Recreation Site
BLM
BLM Wilderness Area
BLM Field Office Boundary
Indian Lands
Military
Private
State
USFWS
USFWS Wilderness Area
Route Designations
Open to all uses
Open/ Limited - Possible closure due to wildlife concerns
Limited to authorized user/ admin use only
1:24,000
0 0.5 1 2 3 4 Miles
N
W
E
S

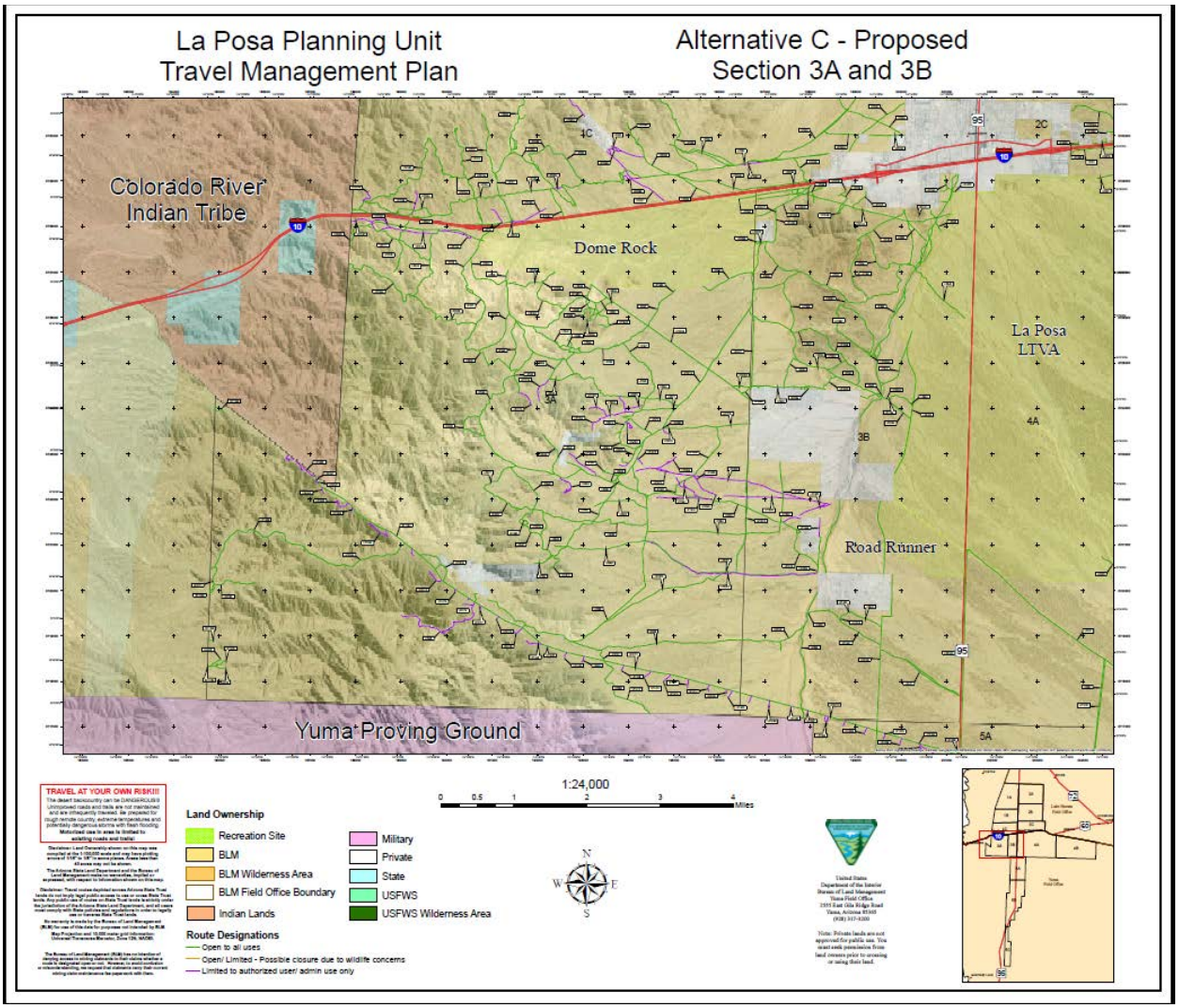
La Posa Planning Unit
Travel Management Plan
Alternative C - Proposed
Section 3A and 3B
Colorado River
Indian Tribe
Dome Rock
La Posa
LTVA
Road Runner
Yuma Proving Ground
1C
2C
3A
3B
4A
5A
10
95
1:24,000
0 0.5 1 2 3 4 Miles
TRAVEL AT YOUR OWN RISK!!!
Land Ownership
Recreation Site
BLM
BLM Wilderness Area
BLM Field Office Boundary
Indian Lands
Military
Private
State
USFWS
USFWS Wilderness Area
Route Designations
Open to all uses
Open/ Limited - Possible closure due to wildlife concerns
Limited to authorized user/ admin use only
N
W
E
S

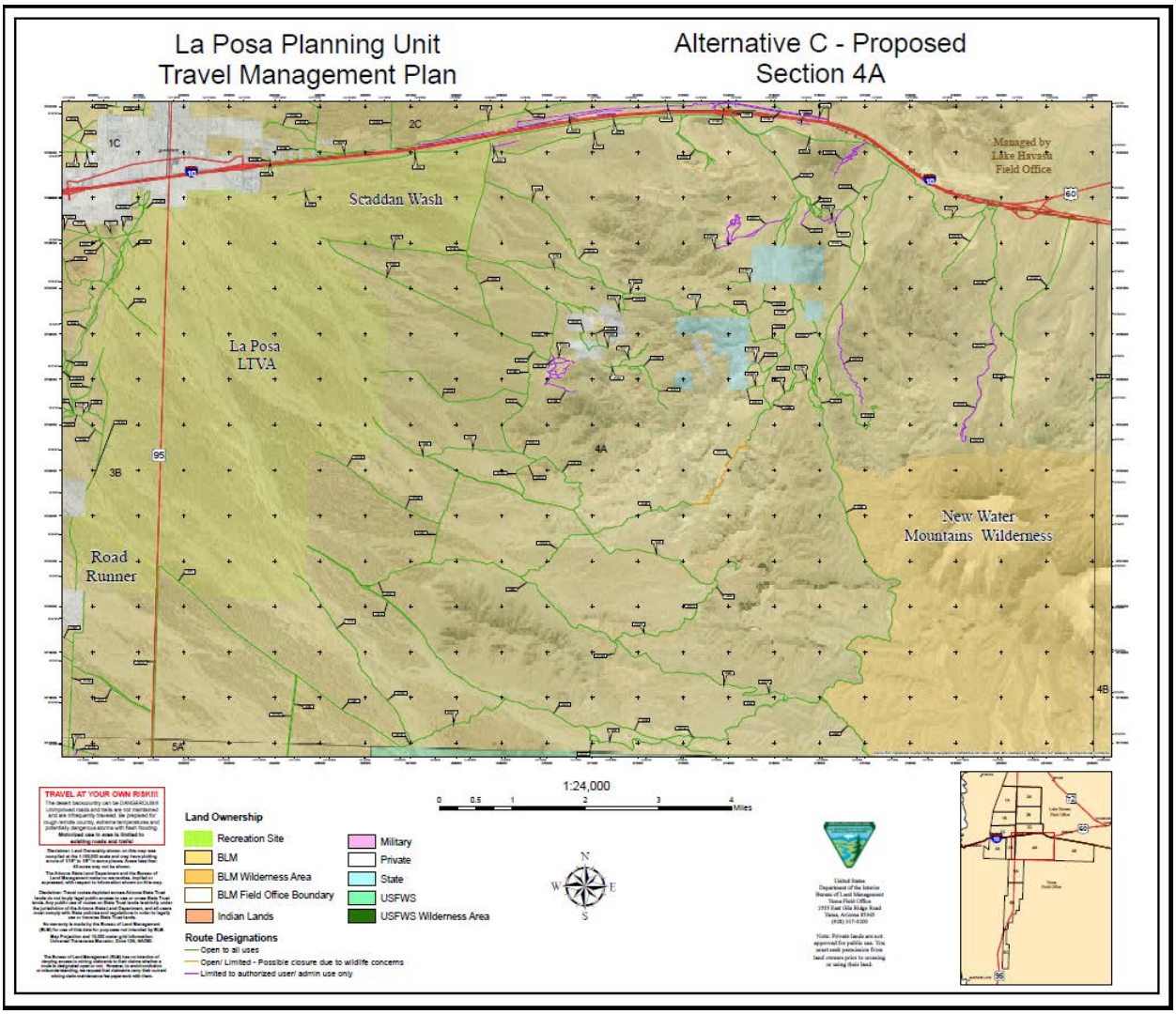
La Posa Planning Unit
Travel Management Plan
Alternative C - Proposed
Section 4A
1C
2C
Scaddan Wash
Managed by
Lake Havasu
Field Office
La Posa
LTVA
3B
4A
New Water
Mountains Wilderness
Road
Runner
4B
5A
95
60
1:24,000
0 0.5 1 2 3 4 Miles
Land Ownership
Recreation Site
BLM
BLM Wilderness Area
BLM Field Office Boundary
Indian Lands
Military
Private
State
USFWS
USFWS Wilderness Area
Route Designations
Open to all uses
Open/ Limited - Possible closure due to wildlife concerns
Limited to authorized user/ admin use only
N
W
E
S
TRAVEL AT YOUR OWN RISK!!!
United States
Department of the Interior
Bureau of Land Management
Yuma Field Office

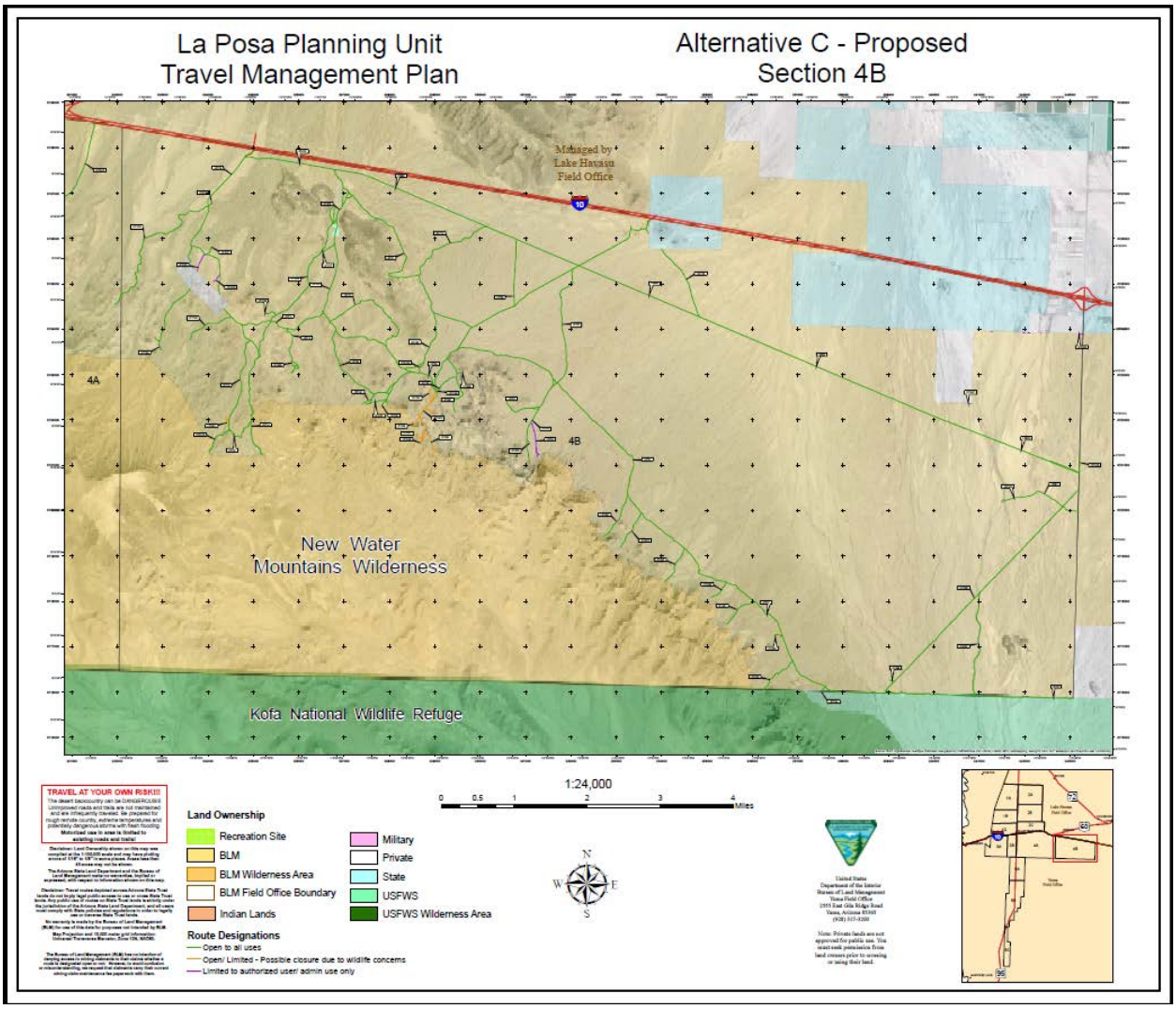
La Posa Planning Unit
Travel Management Plan
Alternative C - Proposed
Section 4B
Managed by
Lake Havasu
Field Office
10
4A
4B
New Water
Mountains Wilderness
Kofa National Wildlife Refuge
TRAVEL AT YOUR OWN RISK!!!
Land Ownership
Recreation Site
BLM
BLM Wilderness Area
BLM Field Office Boundary
Indian Lands
Military
Private
State
USFWS
USFWS Wilderness Area
Route Designations
Open to all uses
Open/ Limited - Possible closure due to wildlife concerns
Limited to authorized user/ admin use only
1:24,000
0 0.5 1 2 3 4 Miles
N
W
E
S
United States
Department of the Interior
Bureau of Land Management
Yuma Field Office
2555 East Gila Ridge Road
Yuma, Arizona 85365
(928) 317-3200
Note: Private lands are not approved for public use. You must seek permission from land owners prior to crossing or using their land.
95

La Posa Planning Unit - Travel Management Plan

Alternative C - Proposed Section 5A and North 5B

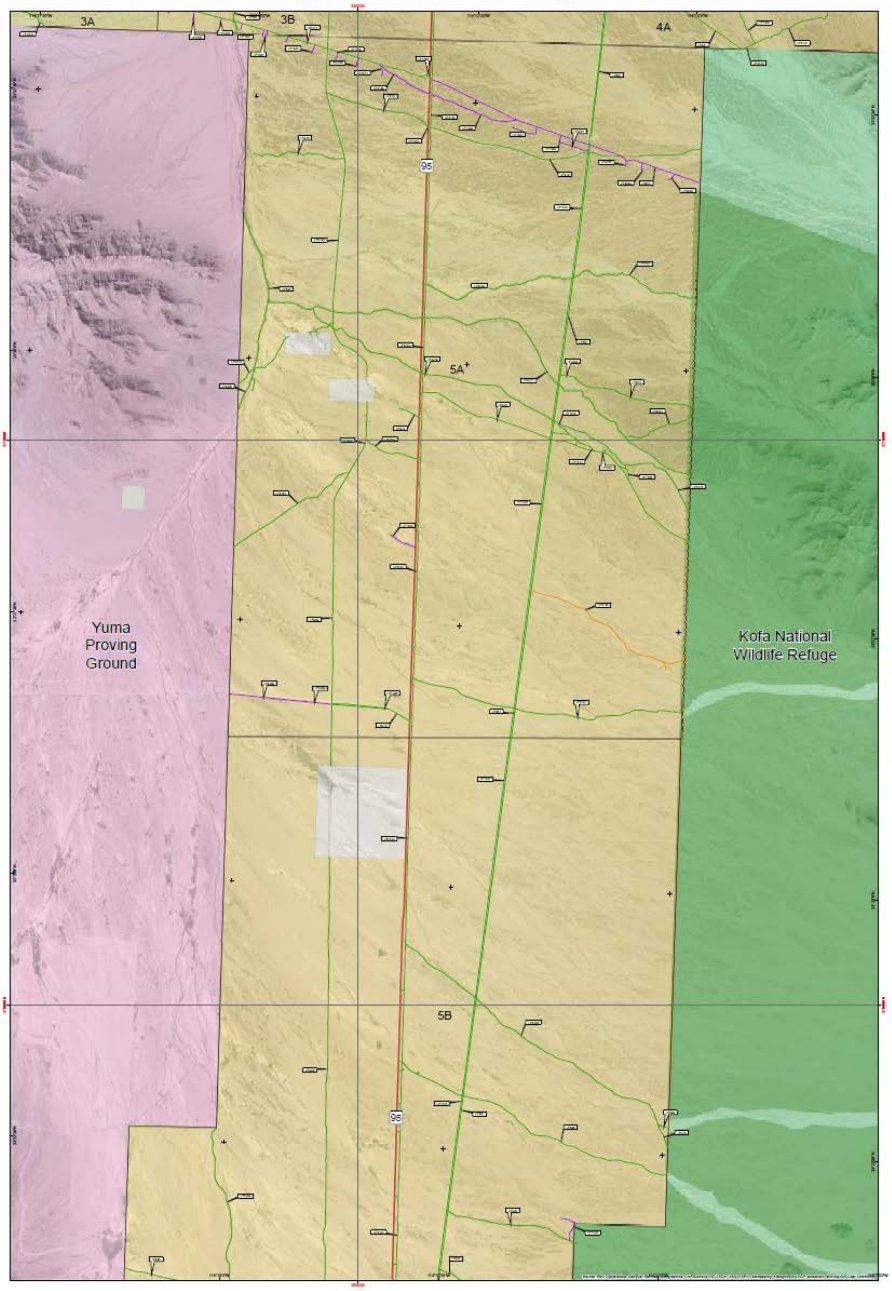

1:24,000

0 0.5 1 2 3 4 Miles

Land Ownership

- Recreation Site
- BLM
- BLM Wilderness Area
- BLM Field Office Boundary
- Indian Lands
- Military
- Private
- State
- USFWS
- USFWS Wilderness Area

Route Designations

- Open to all uses
- Open/ Limited - Possible closure due to wildlife concerns
- Limited to authorized user/ admin use only

TRAVEL AT YOUR OWN RISK!!!

The desert backcountry can be DANGEROUS! Unimproved roads and trails are not maintained and are infrequently traveled. Be prepared for rough remote country, extreme temperatures and potentially dangerous storms with flash flooding. Motorized use in area is limited to existing roads and trails!

Disclaimer: Land Ownership shown on this map was compiled at the 1:100,000 scale and may have plotting errors of 1/16" to 1/8" in some places. Areas less than 40 acres may not be shown.

The Arizona State Land Department and the Bureau of Land Management make no warranties, implied or expressed, with respect to information shown on this map.

Disclaimer: Travel routes depicted across Arizona State Trust lands do not imply legal public access to use or cross State Trust lands. Any public use of routes on State Trust lands is strictly under the jurisdiction of the Arizona State Land Department, and all users must comply with State policies and regulations in order to legally use or traverse State Trust lands.

No warranty is made by the Bureau of Land Management (BLM) for use of this data for purposes not intended by BLM.

Map Projection and 10,000 meter grid information: Universal Transverse Mercator, Zone 12N, NAD83.

The Bureau of Land Management (BLM) has no intention of denying access to mining claimants to their claims whether a route is designated open or not. However, to avoid confusion or misunderstanding, we request that claimants carry their current mining claim maintenance fee paperwork with them.

NATIONAL SYSTEM OF PUBLIC LANDS
U.S. DEPARTMENT OF THE INTERIOR
BUREAU OF LAND MANAGEMENT

N
W E
S

United States
Department of the Interior
Bureau of Land Management
Yuma Field Office
2555 East Gila Ridge Road
Yuma, Arizona 85365
(928) 317-3200

Note: Private lands are not approved for public use. You must seek permission from land owners prior to crossing or using their land.

La Posa Planning Unit - Travel Management Plan

Alternative C - Proposed Section South 5B and 5C

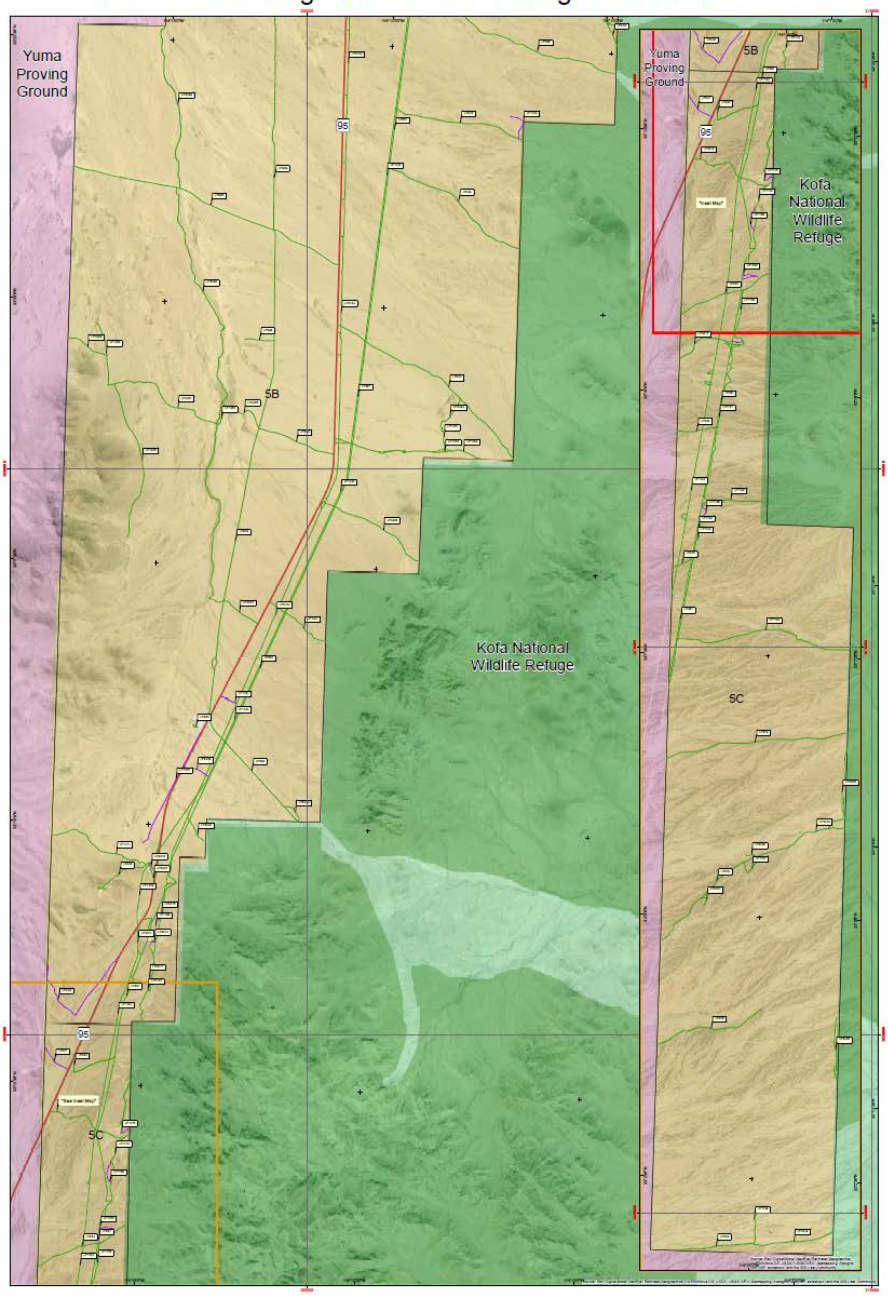

Land Ownership

- Recreation Site
- BLM
- BLM Wilderness Area
- BLM Field Office Boundary
- Indian Lands
- Military
- Private
- State
- USFWS
- USFWS Wilderness Area

Route Designations

- Open to all uses
- Open/ Limited - Possible closure due to wildlife concerns
- Limited to authorized user/ admin use only

TRAVEL AT YOUR OWN RISK!!!

The desert backcountry can be DANGEROUS!! Unimproved roads and trails are not maintained and are infrequently traveled. Be prepared for: rough remote country, extreme temperatures and potentially dangerous storms with flash flooding. Motorized use in area is limited to existing roads and trails!

Disclaimer: Land Ownership shown on this map was compiled at the 1:100,000 scale and may have plotting errors of 1/16" to 1/8" in some places. Areas less than 40 acres may not be shown.

The Arizona State Land Department and the Bureau of Land Management make no warranties, implied or expressed, with respect to information shown on this map.

Disclaimer: Travel routes depicted across Arizona State Trust lands do not imply legal public access to use or cross State Trust lands. Any public use of routes on State Trust lands is strictly under the jurisdiction of the Arizona State Land Department, and all users must comply with State policies and regulations in order to legally use or traverse State Trust lands.

No warranty is made by the Bureau of Land Management (BLM) for use of this data for purposes not intended by BLM.

Map Projection and 10,000 meter grid information: Universal Transverse Mercator, Zone 12N, NAD83.

The Bureau of Land Management (BLM) has no intention of denying access to mining claimants to their claims whether a route is designated open or not. However, to avoid confusion or misunderstanding, we request that claimants carry their current mining claim maintenance fee paperwork with them.

NATIONAL SYSTEM OF PUBLIC LANDS
U.S. DEPARTMENT OF THE INTERIOR
BUREAU OF LAND MANAGEMENT

N
W E
S

1:24,000

0 0.5 1 2 3 4 Miles

United States
Department of the Interior
Bureau of Land Management
Yuma Field Office
2555 East Gila Ridge Road
Yuma, Arizona 85365
(928) 317-3200

Note: Private lands are not approved for public use. You must seek permission from land owners prior to crossing or using their land.

La Posa Planning Unit - Travel Management Plan

Alternative D Preservation

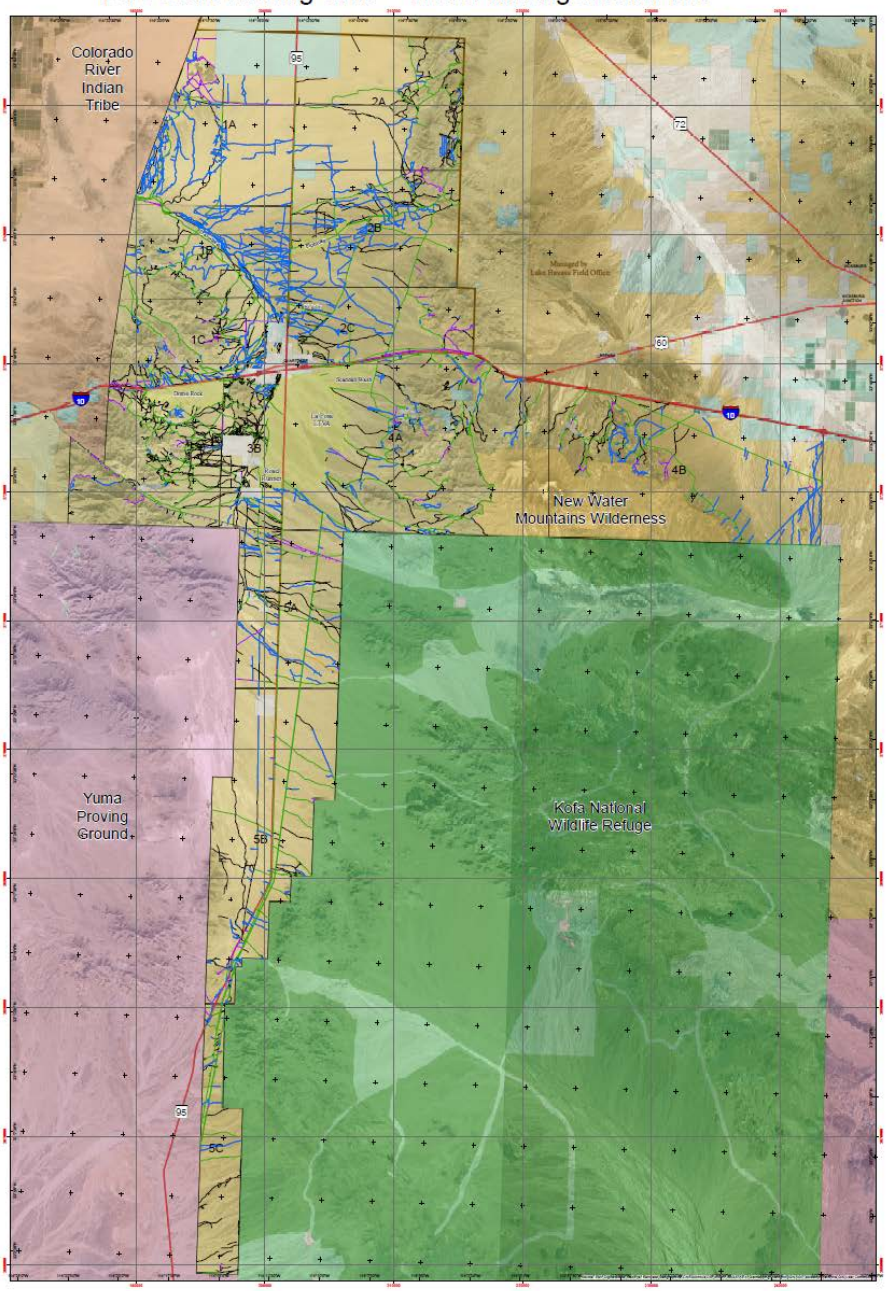

Land Ownership

- Recreation Site
- BLM
- BLM Wilderness Area
- BLM Field Office Boundary
- Indian Lands
- Military
- Private
- State
- USFWS
- USFWS Wilderness Area

Route Designations

- Open to all uses
- Open/ Limited - Possible closure due to wildlife concerns
- Limited to authorized user/ admin use only
- Closed due to no use or light use
- Closed

TRAVEL AT YOUR OWN RISK!!!

The desert backcountry can be DANGEROUS! Unimproved roads and trails are not maintained and are infrequently traveled. Be prepared for rough remote country, extreme temperatures and potentially dangerous storms with flash flooding. **Motorized use in area is limited to existing roads and trails!**

Disclaimer: Land Ownership shown on this map was compiled at the 1:100,000 scale and may have plotting errors of 1/16" to 1/8" in some places. Areas less than 40 acres may not be shown.

The Arizona State Land Department and the Bureau of Land Management make no warranties, implied or expressed, with respect to information shown on this map.

Disclaimer: Travel routes depicted across Arizona State Trust lands do not imply legal public access to use or cross State Trust lands. Any public use of routes on State Trust lands is strictly under the jurisdiction of the Arizona State Land Department, and all users must comply with State policies and regulations in order to legally use or traverse State Trust lands.

No warranty is made by the Bureau of Land Management (BLM) for use of this data for purposes not intended by BLM.

Map Projection and 10,000 meter grid information: Universal Transverse Mercator, Zone 12N, NAD83.

The Bureau of Land Management (BLM) has no intention of denying access to mining claimants or their claims whether a route is designated open or not. However, to avoid confusion or misunderstanding, we request that claimants carry their current mining claim maintenance fee paperwork with them.

NATIONAL SYSTEM OF PUBLIC LANDS
U.S. DEPARTMENT OF THE INTERIOR
BUREAU OF LAND MANAGEMENT

N
W E
S

United States
Department of the Interior
Bureau of Land Management
Yuma Field Office
2555 East Gila Ridge Road
Yuma, Arizona 85365
(928) 317-3200

Note: Private lands are not approved for public use. You must seek permission from land owners prior to crossing or using their land.

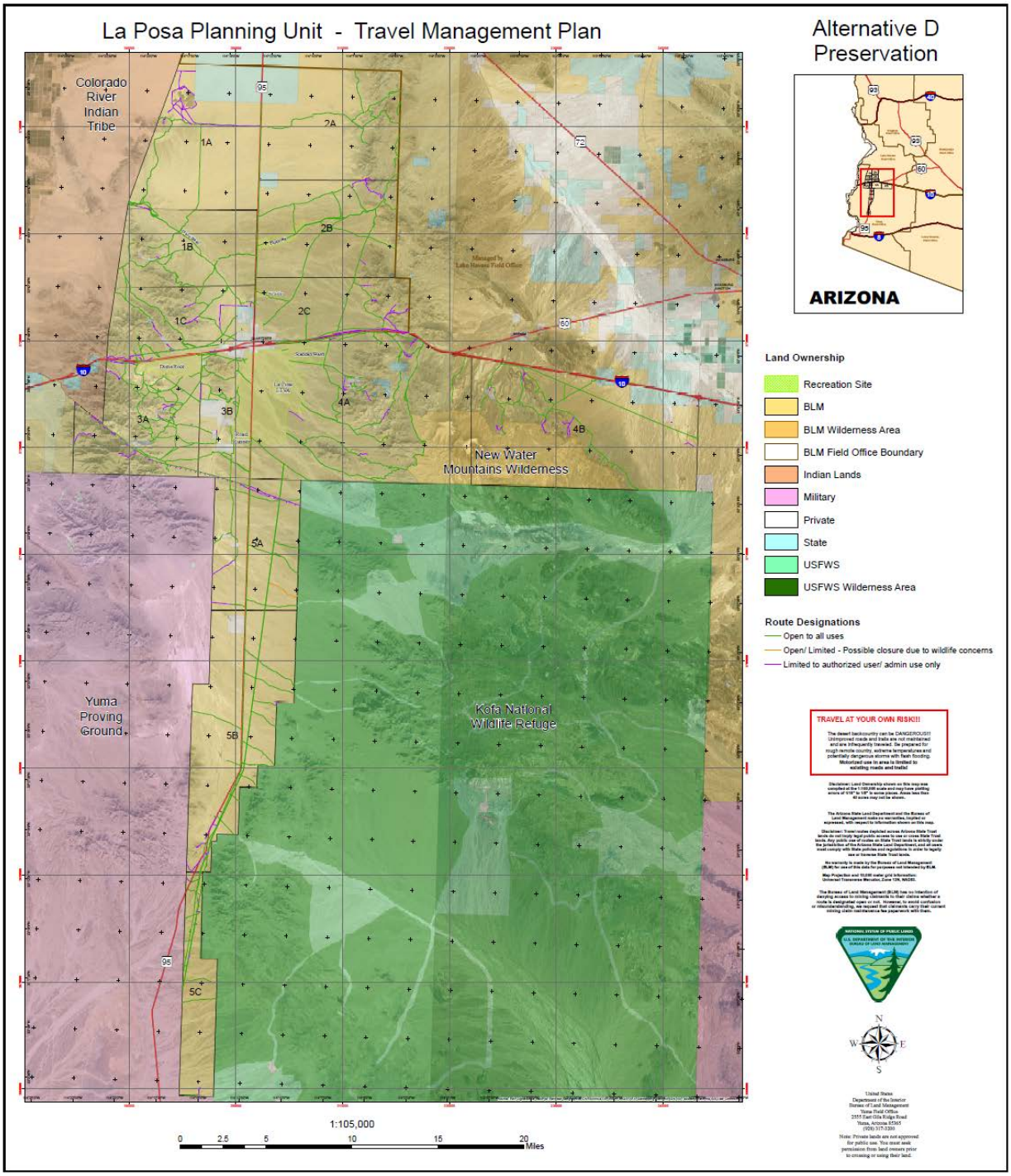
La Posa Planning Unit - Travel Management Plan
Alternative D
Preservation
Colorado River Indian Tribe
1A
1B
1C
2A
2B
2C
3A
3B
4A
4B
5A
5B
5C
New Water Mountains Wilderness
Kofa National Wildlife Refuge
Yuma Proving Ground
Managed by Lake Havasu Field Office
ARIZONA
Land Ownership
Recreation Site
BLM
BLM Wilderness Area
BLM Field Office Boundary
Indian Lands
Military
Private
State
USFWS
USFWS Wilderness Area
Route Designations
Open to all uses
Open/ Limited - Possible closure due to wildlife concerns
Limited to authorized user/ admin use only
TRAVEL AT YOUR OWN RISK!!!
1:105,000
0 2.5 5 10 15 20 Miles
N
W
E
S

La Posa Planning Unit - Travel Management Plan

Alternative D
Preservation
Section 1A and 1B

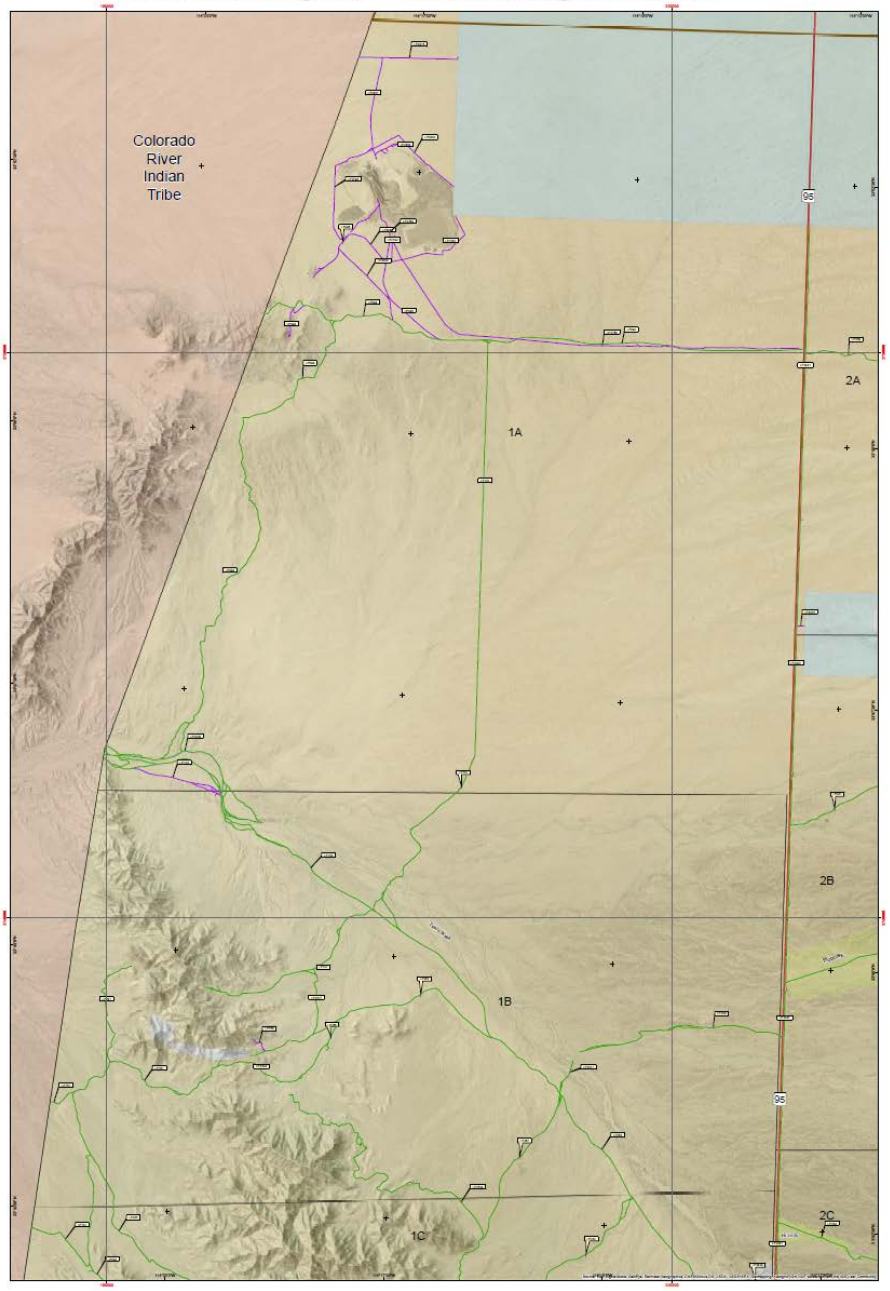

1:24,000

0 0.5 1 2 3 4 Miles

Land Ownership

- Recreation Site
- BLM
- BLM Wilderness Area
- BLM Field Office Boundary
- Indian Lands
- Military
- Private
- State
- USFWS
- USFWS Wilderness Area

Route Designations

- Open to all uses
- Open/ Limited - Possible closure due to wildlife concerns
- Limited to authorized user/ admin use only

TRAVEL AT YOUR OWN RISK!!!

The desert backcountry can be DANGEROUS!! Unimproved roads and trails are not maintained and are infrequently traveled. Be prepared for rough remote country, extreme temperatures and potentially dangerous storms with flash flooding. Motorized use in area is limited to existing roads and trails!

Disclaimer: Land Ownership shown on this map was compiled at the 1:100,000 scale and may have plotting errors of 1/50" to 1/5" in some places. Areas less than 40 acres may not be shown.

The Arizona State Land Department and the Bureau of Land Management make no representations or warranties, with respect to information shown on this map.

Disclaimer: Travel routes depicted across Arizona State Trust lands do not imply legal public access to use or cross State Trust lands. Access to State Trust lands is subject to the rules of the jurisdiction of the Arizona State Land Department, and all users must comply with State policies and regulations in order to legally use or traverse State Trust lands.

No warranty is made by the Bureau of Land Management (BLM) for use of this data for purposes not intended by BLM.

Map Projection and 10,000 meter grid information: Universal Transverse Mercator, Zone 12N, NAD83.

The Bureau of Land Management (BLM) has no intention of denying access to mining claimants to their claims whether a route is designated open or not. However, to avoid confusion or misunderstanding, we request that claimants carry their current mining claim maintenance fee paperwork with them.

NATIONAL SYSTEM OF PUBLIC LANDS
U.S. DEPARTMENT OF THE INTERIOR
BUREAU OF LAND MANAGEMENT

N
W E
S

United States
Department of the Interior
Bureau of Land Management
Yuma Field Office
2555 East Gila Ridge Road
Yuma, Arizona 85365
(928) 317-3200

Note: Private lands are not approved for public use. You must seek permission from land owners prior to crossing or using their land.

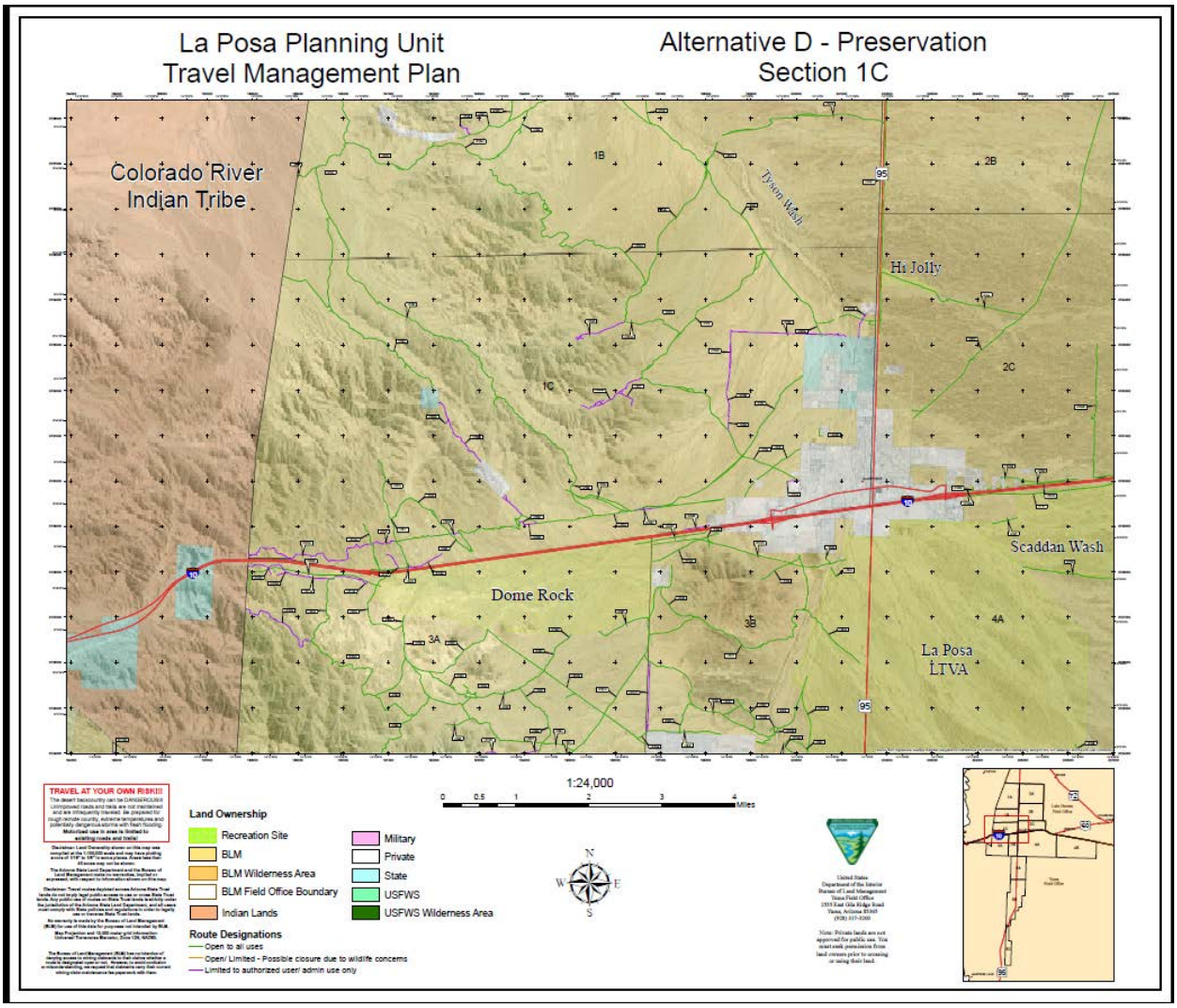
La Posa Planning Unit
Travel Management Plan
Alternative D - Preservation
Section 1C
Colorado River
Indian Tribe
1B
2B
Tyson Wash
Hi Jolly
1C
2C
Scaddan Wash
Dome Rock
3A
3B
4A
La Posa
LTVA
1:24,000
Land Ownership
Recreation Site
BLM
BLM Wilderness Area
BLM Field Office Boundary
Indian Lands
Military
Private
State
USFWS
USFWS Wilderness Area
Route Designations
Open to all uses
Open/ Limited - Possible closure due to wildlife concerns
Limited to authorized user/ admin use only
TRAVEL AT YOUR OWN RISK!!!

La Posa Planning Unit - Travel Management Plan

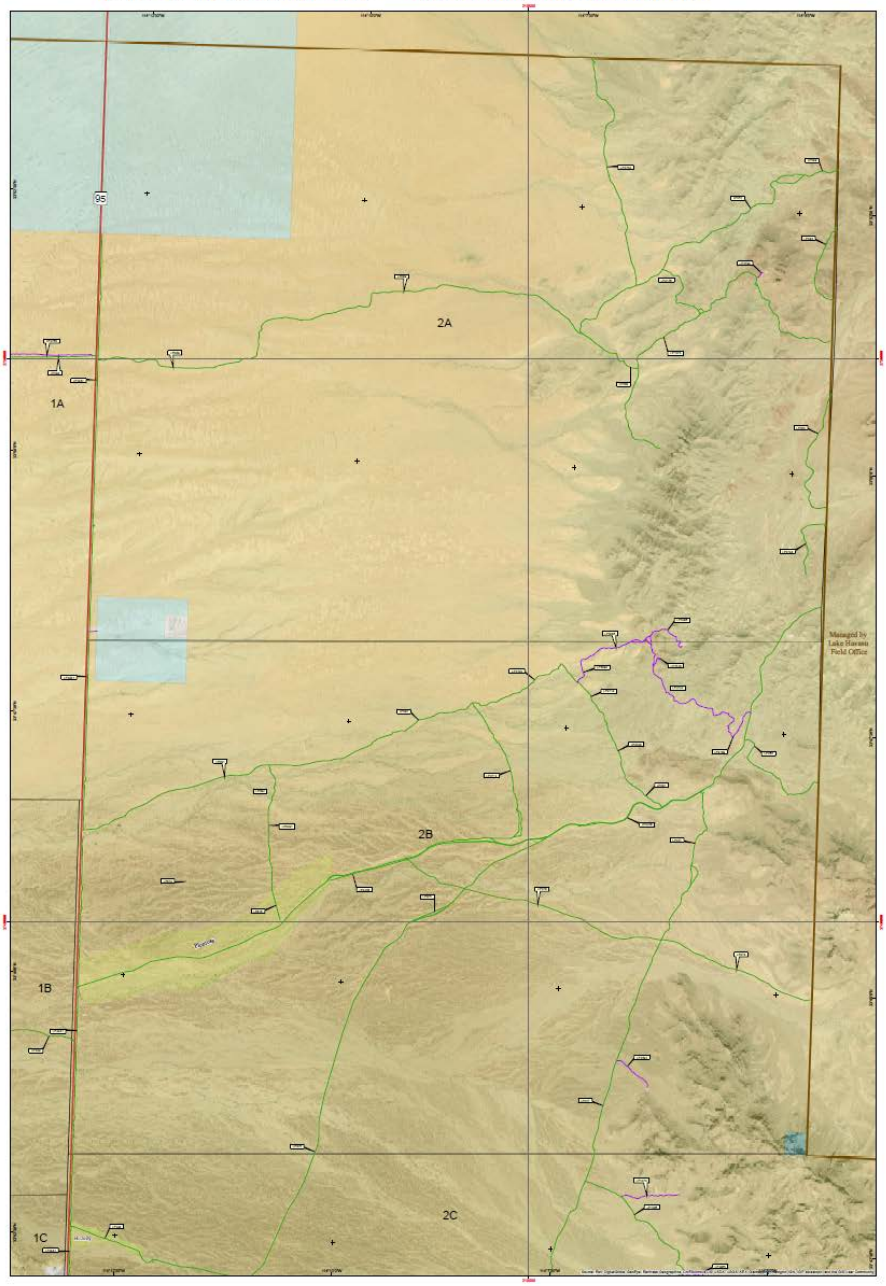

1:24,000

0 0.5 1 2 3 4 Miles

Alternative D Preservation Section 2A and 2B

Land Ownership

- Recreation Site
- BLM
- BLM Wilderness Area
- BLM Field Office Boundary
- Indian Lands
- Military
- Private
- State
- USFWS
- USFWS Wilderness Area

Route Designations

- Open to all uses
- Open/ Limited - Possible closure due to wildlife concerns
- Limited to authorized user/ admin use only

TRAVEL AT YOUR OWN RISK!!!

The desert backcountry can be DANGEROUS! Unimproved roads and trails are not maintained and are infrequently traveled. Be prepared for rough remote country, extreme temperatures and potentially dangerous storms with flash flooding. **Motorized use in area is limited to existing roads and trails!**

Disclaimer: Land Ownership shown on this map was compiled at the 1:100,000 scale and may have plotting errors of 1/16" to 1/8" in some places. Areas less than 40 acres may not be shown.

The Arizona State Land Department and the Bureau of Land Management make no warranties, implied or expressed, with respect to information shown on this map.

Disclaimer: Travel routes depicted across Arizona State Trust lands do not imply legal public access to use or cross State Trust lands. Any public use of routes on State Trust lands is strictly under the jurisdiction of the Arizona State Land Department, and all users must comply with State policies and regulations in order to legally use or traverse State Trust lands.

No warranty is made by the Bureau of Land Management (BLM) for use of this data for purposes not intended by BLM.

Map Projection and 10,000 meter grid information: Universal Transverse Mercator, Zone 12N, NAD83.

The Bureau of Land Management (BLM) has no intention of denying access to mining claimants or their claims whether a route is designated open or not. However, to avoid confusion or misunderstanding, we request that claimants carry their current mining claim maintenance fee paperwork with them.

NATIONAL SYSTEM OF PUBLIC LANDS
U.S. DEPARTMENT OF THE INTERIOR
BUREAU OF LAND MANAGEMENT

N
W E
S

United States
Department of the Interior
Bureau of Land Management
Yuma Field Office
2555 East Gila Ridge Road
Yuma, Arizona 85365
(928) 317-3200

Note: Private lands are not approved for public use. You must seek permission from land owners prior to crossing or using their land.

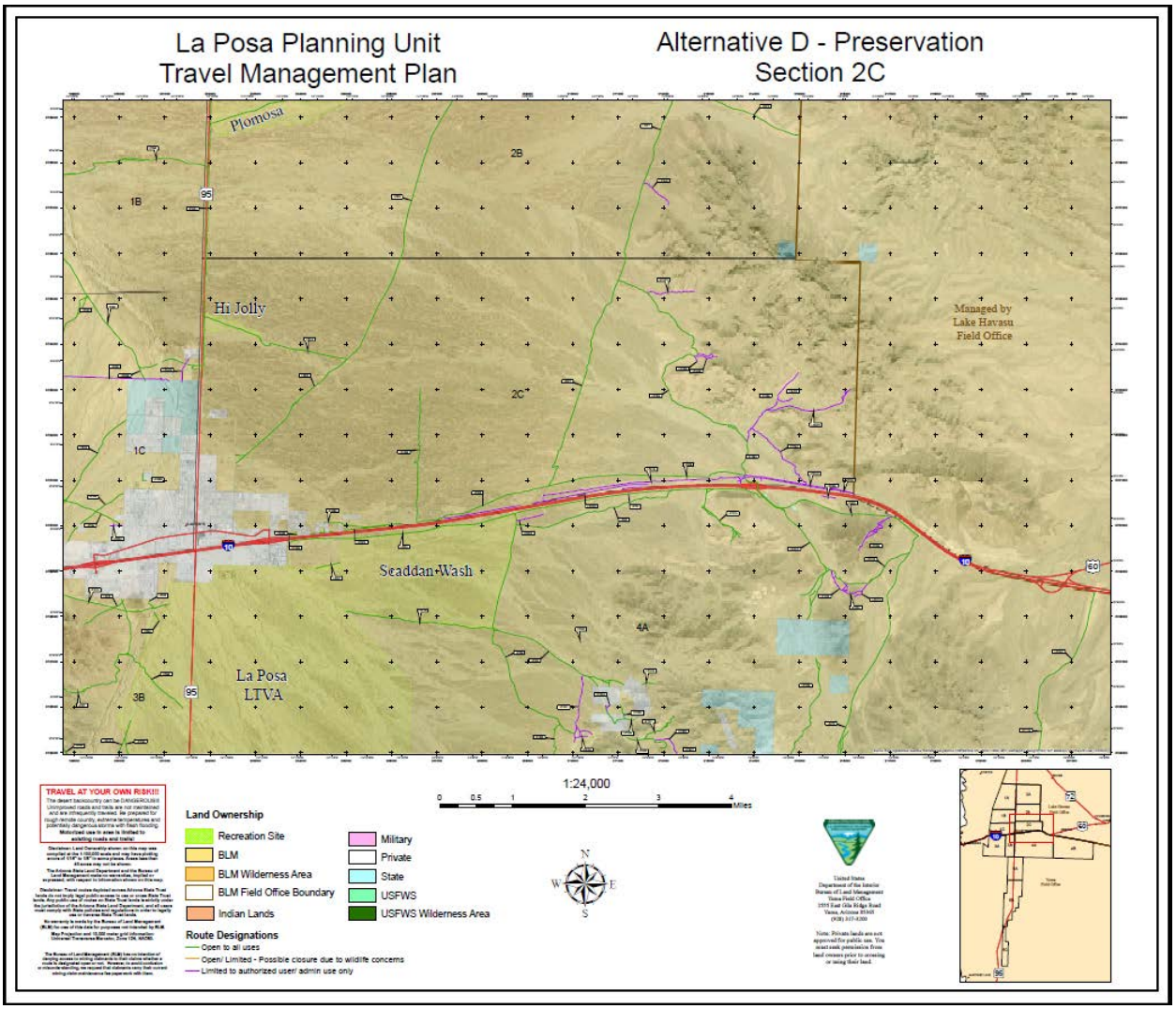
La Posa Planning Unit
Travel Management Plan
Alternative D - Preservation
Section 2C
Plomosa
Hi Jolly
Seaddan Wash
La Posa
LTVA
Managed by
Lake Havasu
Field Office
1B
2B
2C
1C
3B
4A
95
10
60
TRAVEL AT YOUR OWN RISK!!!
Land Ownership
Recreation Site
BLM
BLM Wilderness Area
BLM Field Office Boundary
Indian Lands
Military
Private
State
USFWS
USFWS Wilderness Area
Route Designations
Open to all uses
Open/ Limited - Possible closure due to wildlife concerns
Limited to authorized user/ admin use only
1:24,000
0 0.5 1 2 3 4 Miles
N
W
E
S

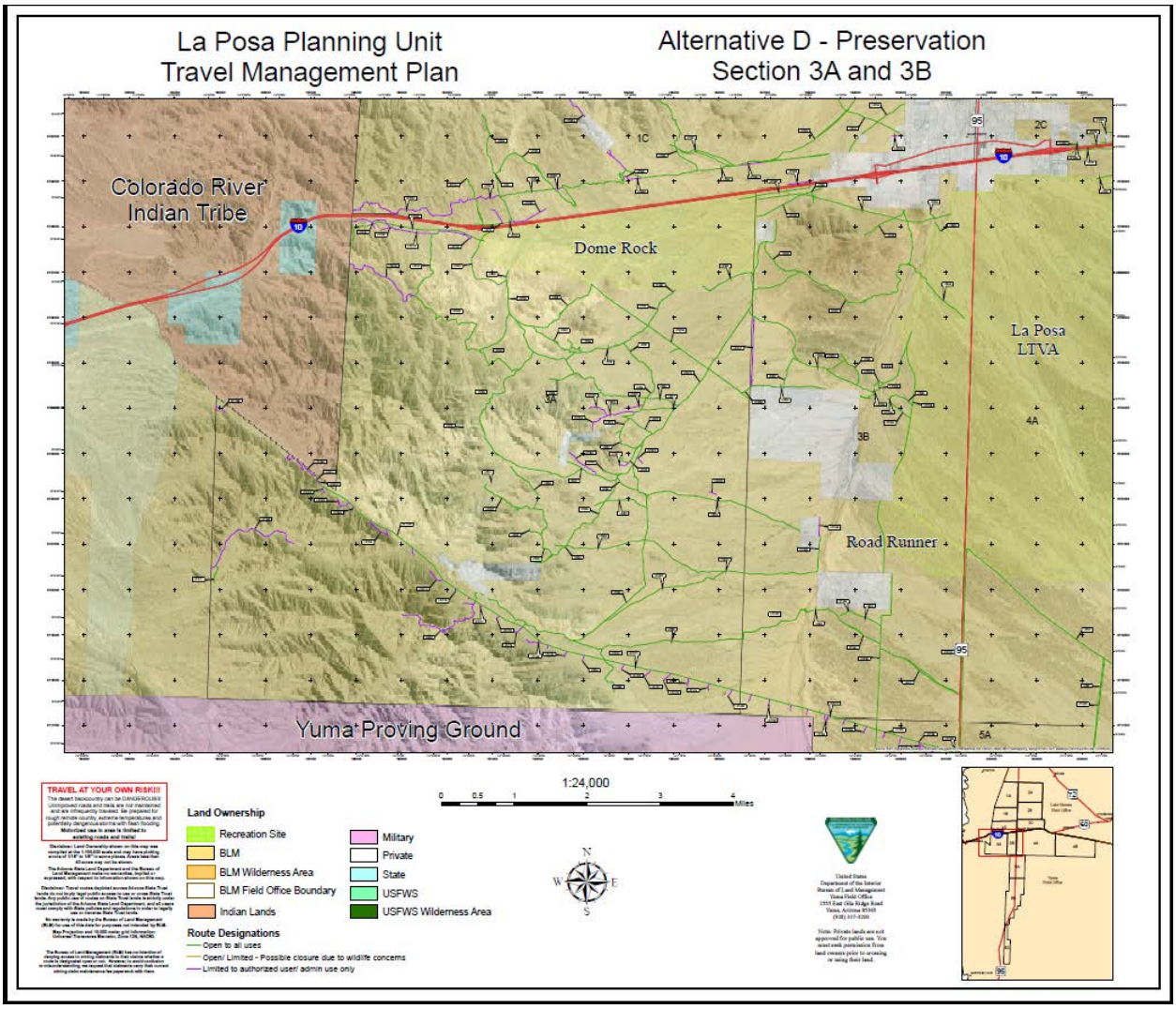
La Posa Planning Unit
Travel Management Plan
Alternative D - Preservation
Section 3A and 3B
Colorado River Indian Tribe
Dome Rock
La Posa LTVA
Road Runner
Yuma Proving Ground
1C
2C
3A
3B
4A
5A
95
10
TRAVEL AT YOUR OWN RISK!!!
Land Ownership
Recreation Site
BLM
BLM Wilderness Area
BLM Field Office Boundary
Indian Lands
Military
Private
State
USFWS
USFWS Wilderness Area
Route Designations
Open to all uses
Open/ Limited - Possible closure due to wildlife concerns
Limited to authorized user/ admin use only
1:24,000
0 0.5 1 2 3 4 Miles
N
W
E
S

La Posa Planning Unit
Travel Management Plan

Alternative D - Preservation
Section 4A

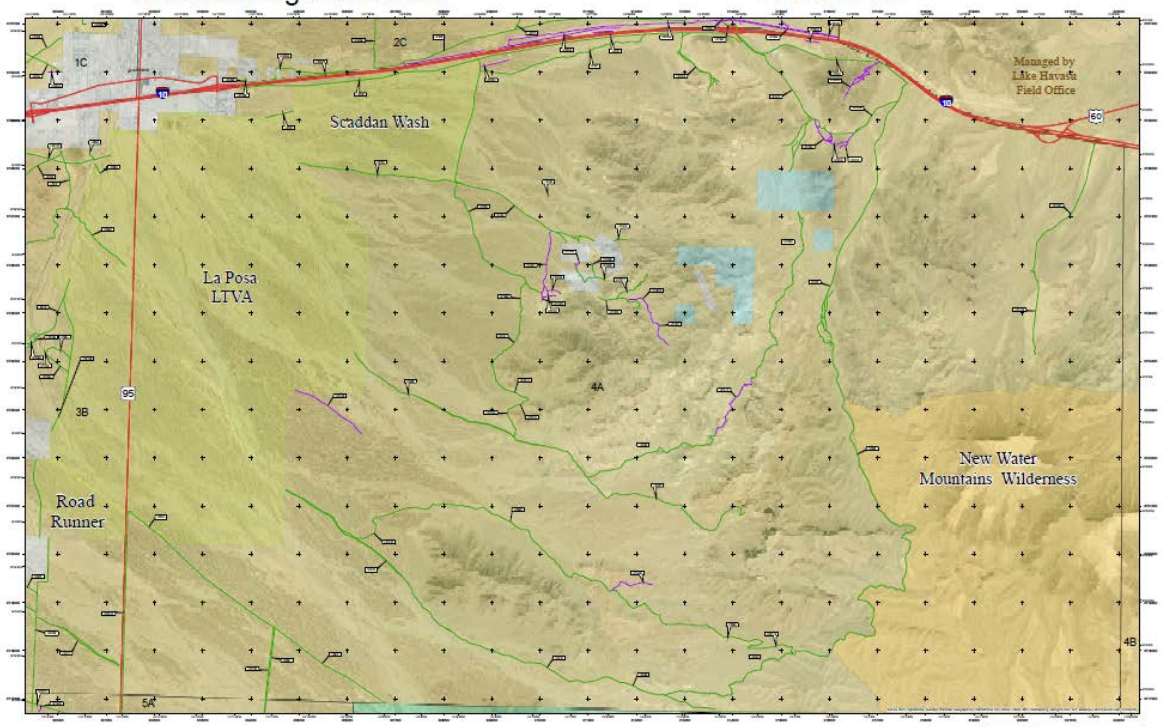

TRAVEL AT YOUR OWN RISK!!!
The desert backcountry can be DANGEROUS!!! Unimproved roads and trails are not maintained and are difficult to navigate. Expect steep grades, rough terrain, loose sand, extreme temperatures and potentially dangerous storms with flash flooding.
Motorized use is area is limited to existing roads and trails.

Disclaimer: Land Ownership shown on this map was compiled at the 1:100,000 scale and may have shifting errors of 100 feet. Small parcels less than 40 acres may not be shown.

The Arizona State Land Department and the Bureau of Land Management make no warranties, implied or expressed, with respect to information shown on this map.

Disclaimer: Travel routes depicted across Arizona State Trust lands do not imply legal public access to use or cross State Trust lands. Any public use of routes on State Trust lands is strictly under the jurisdiction of the Arizona State Land Department, and all users must comply with State Land Department rules in order to legally use or traverse State Trust lands.

No warranty is made by the Bureau of Land Management (BLM) for use of this data for purposes not intended by BLM.

Map Projection and 10,000 meter grid information: Universal Transverse Mercator, Zone 12N, NAD83.

The Bureau of Land Management (BLM) has no intention of varying access to mining claimants in that claims whether a lode or placer claim, are located on public domain lands or acquired-acreage, we expect that claimants carry their current mining claim maintenance fee paperwork with them.

Land Ownership
- Recreation Site
- BLM
- BLM Wilderness Area
- BLM Field Office Boundary
- Indian Lands
- Military
- Private
- State
- USFWS
- USFWS Wilderness Area

Route Designations
- Open to all uses
- Open/ Limited - Possible closure due to wildlife concerns
- Limited to authorized user/ admin use only

1:24,000

0 0.5 1 2 3 4 Miles

N W E S

United States
Department of the Interior
Bureau of Land Management
Yuma Field Office
1555 East Gila Ridge Road
Yuma, Arizona 85365
(928) 317-3200

Note: Private lands are not approved for public use. You must seek permission from land owners prior to crossing or using their land.

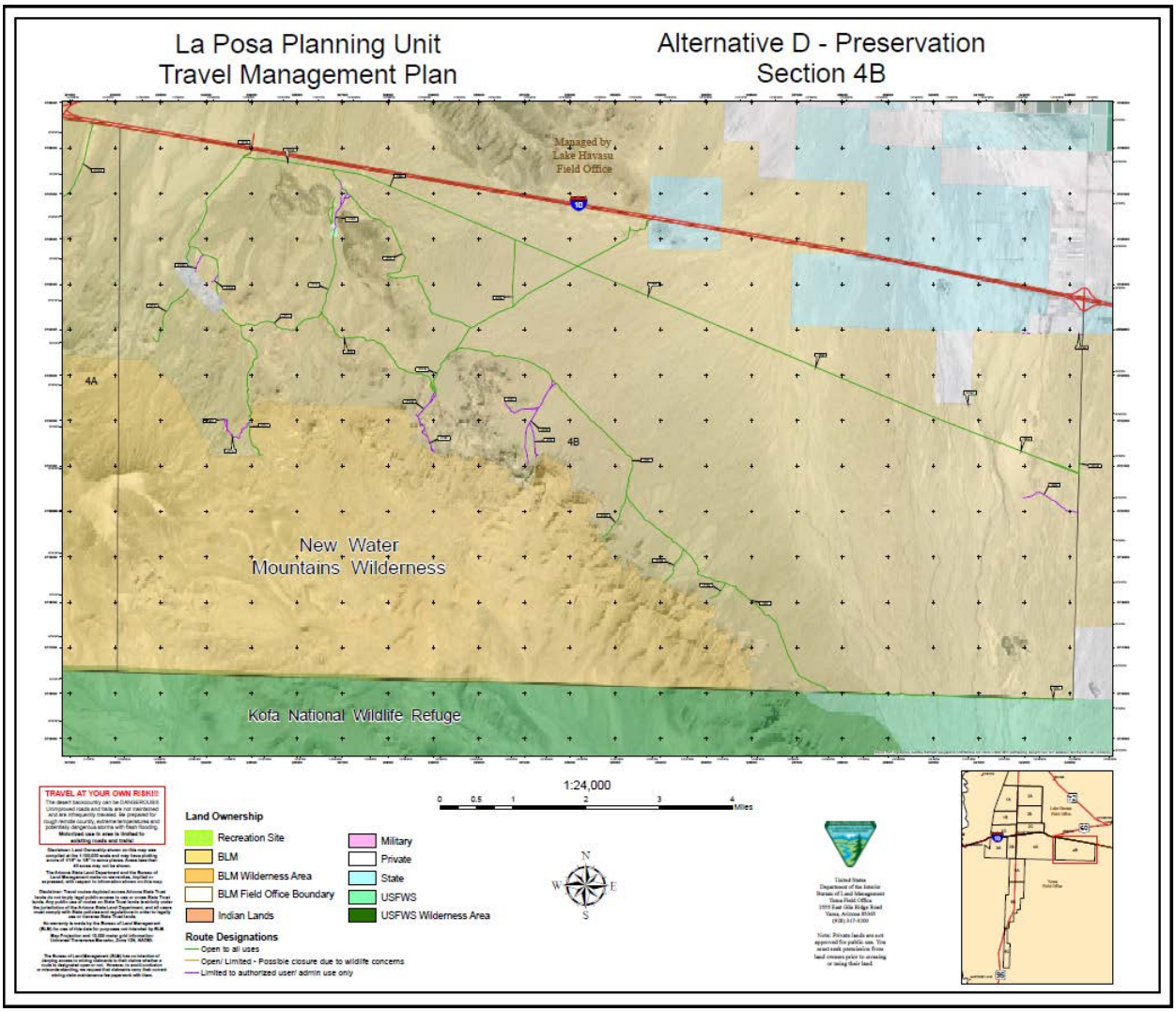
La Posa Planning Unit
Travel Management Plan
Alternative D - Preservation
Section 4B
Managed by
Lake Havasu
Field Office
10
4A
4B
New Water
Mountains Wilderness
Kofa National Wildlife Refuge
TRAVEL AT YOUR OWN RISK!!!
Land Ownership
Recreation Site
BLM
BLM Wilderness Area
BLM Field Office Boundary
Indian Lands
Military
Private
State
USFWS
USFWS Wilderness Area
Route Designations
Open to all uses
Open/ Limited - Possible closure due to wildlife concerns
Limited to authorized user/ admin use only
1:24,000
0 0.5 1 2 3 4 Miles
N
W
E
S

La Posa Planning Unit - Travel Management Plan

Alternative D
Preservation
Section 5A and North 5B

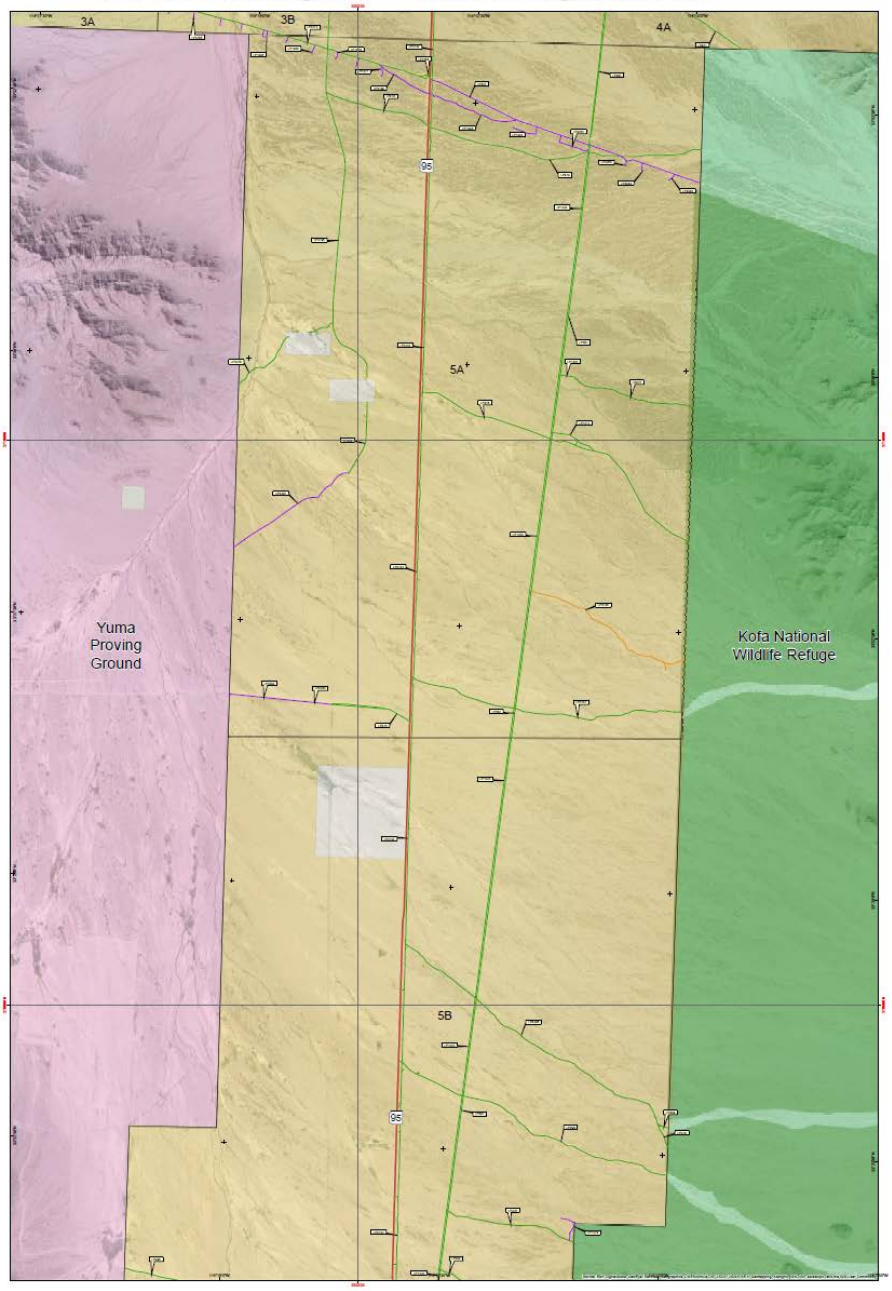

Land Ownership

- Recreation Site
- BLM
- BLM Wilderness Area
- BLM Field Office Boundary
- Indian Lands
- Military
- Private
- State
- USFWS
- USFWS Wilderness Area

Route Designations

- Open to all uses
- Open/ Limited - Possible closure due to wildlife concerns
- Limited to authorized user/ admin use only

TRAVEL AT YOUR OWN RISK!!!

The desert backcountry can be DANGEROUS!! Unimproved roads and trails are not maintained and are infrequently traveled. Be prepared for rough remote country, extreme temperatures and potentially dangerous storms with flash flooding. Motorized use in area is limited to existing roads and trails!

Disclaimer: Land Ownership shown on this map was compiled at the 1:100,000 scale and may have plotting errors of 0.10" to 1.0" in some places. Areas less than 40 acres may not be shown.

The Arizona State Land Department and the Bureau of Land Management make no warranties, implied or expressed, with respect to information shown on this map.

Disclaimer: Travel routes depicted across Arizona State Trust lands do not imply legal public access to use or cross State Trust lands. Any public use of routes on State Trust lands is strictly under the jurisdiction of the Arizona State Land Department, and all users must comply with State policies and regulations in order to legally use or traverse State Trust lands.

No warranty is made by the Bureau of Land Management (BLM) for use of this data for purposes not intended by BLM.

Map Projection and 10,000 meter grid information: Universal Transverse Mercator, Zone 12N, NAD83.

The Bureau of Land Management (BLM) has no intention of denying access to mining claimants to their claims whether a route is designated open or not. However, to avoid confusion or misunderstanding, we request that claimants carry their current mining claim maintenance fee paperwork with them.

NATIONAL SYSTEM OF PUBLIC LANDS
U.S. DEPARTMENT OF THE INTERIOR
BUREAU OF LAND MANAGEMENT

N
W E
S

United States
Department of the Interior
Bureau of Land Management
Yuma Field Office
2555 East Gila Ridge Road
Yuma, Arizona 85365
(928) 317-3200

Note: Private lands are not approved for public use. You must seek permission from land owners prior to crossing or using their land.

1:24,000

0 0.5 1 2 3 4 Miles

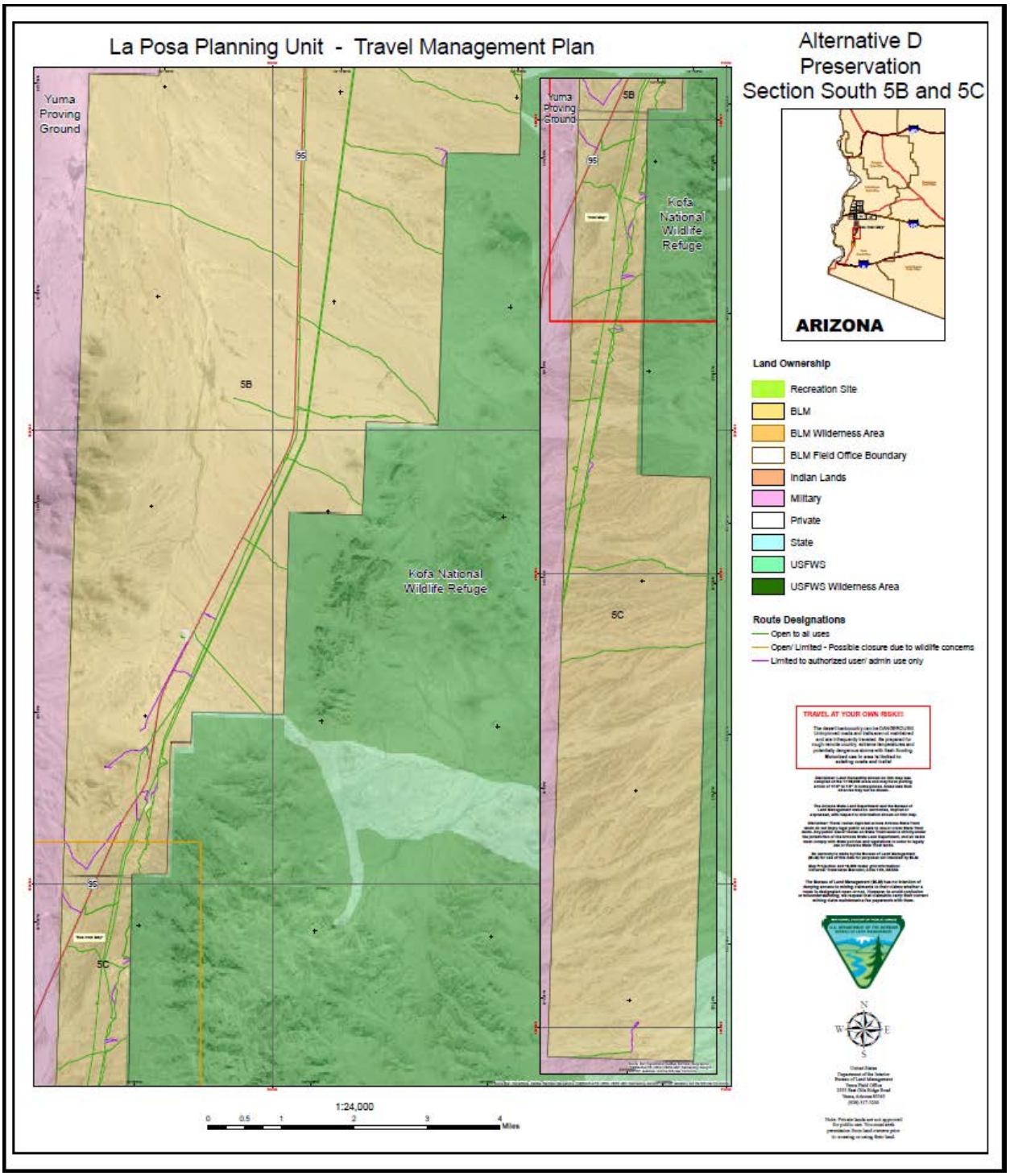
La Posa Planning Unit - Travel Management Plan
Alternative D
Preservation
Section South 5B and 5C
Yuma Proving Ground
Yuma Proving Ground
5B
95
Kofa National Wildlife Refuge
Kofa National Wildlife Refuge
5C
ARIZONA
Land Ownership
Recreation Site
BLM
BLM Wilderness Area
BLM Field Office Boundary
Indian Lands
Military
Private
State
USFWS
USFWS Wilderness Area
Route Designations
Open to all uses
Open/ Limited - Possible closure due to wildlife concerns
Limited to authorized user/ admin use only
TRAVEL AT YOUR OWN RISK!!!
N
W
E
S
1:24,000
0
0.5
1
2
3
4
Miles