FERRY SWALE AREA OF THE ARIZONA STRIP FIELD OFFICE
ROUTE DESIGNATIONS

Bureau of Land Management
Arizona Strip District Office

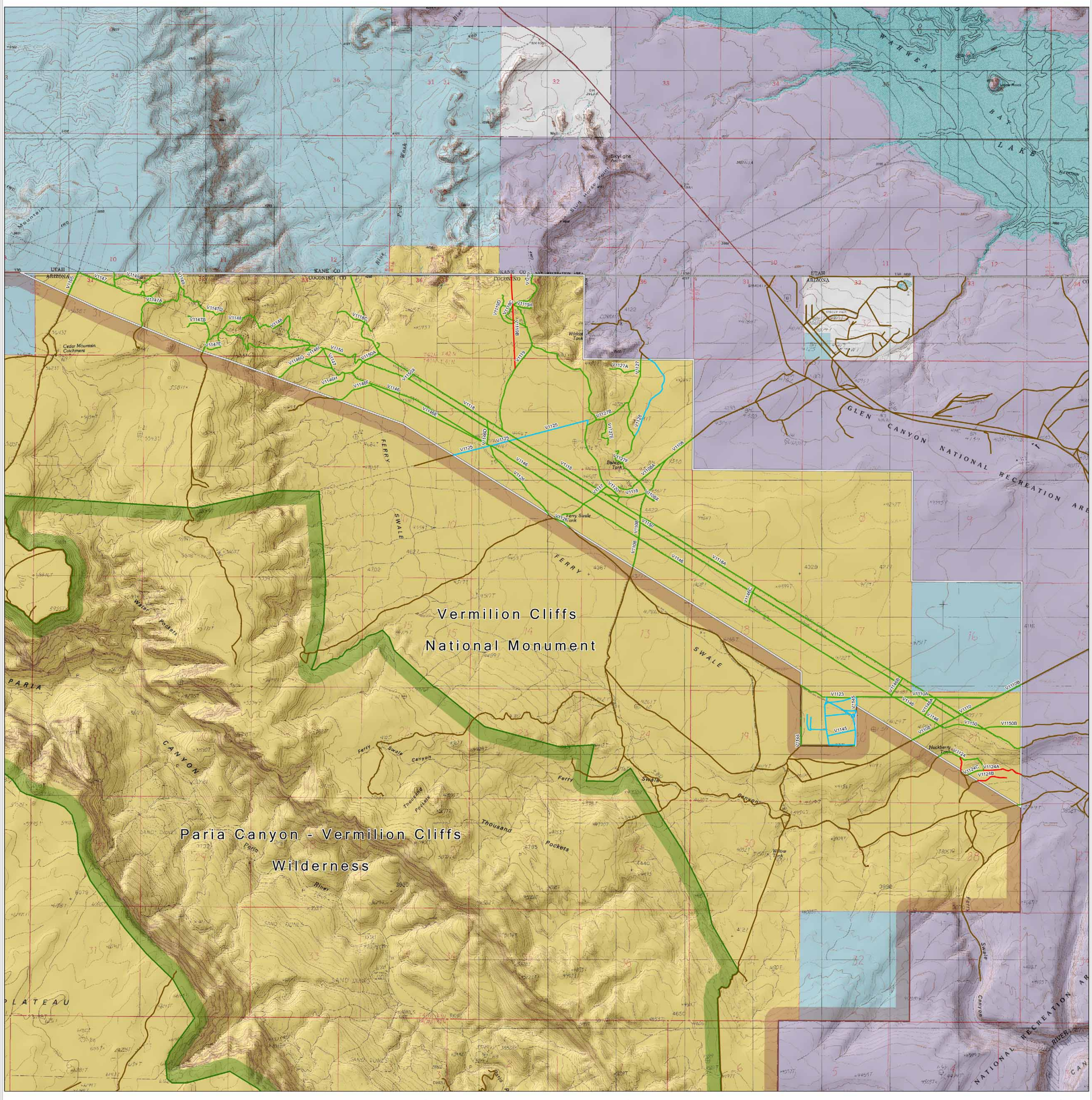

Legend

Route Designation

- Open to All Users (mitigating measures may apply)
- Administrative Use Only (open to administrative motorized uses and non-motorized public use)
- Closed to All Motorized Use and Mechanized Use (recommended for permanent closure as a route)
- Undesignated Routes (outside jurisdiction i.e. private land, other Federal land, State land, or routes to be designated in future planning)
- Monument Boundary
- Wilderness Boundary
- Planning Area Boundary
- State Boundary

Land Status

- Bureau of Land Management
- Native American Reservation
- National Park Service
- Private
- State or Arizona

Note: Decisions in this document only apply to Bureau of Land Management (BLM) lands in the Planning Area.

0 1 2 Kilometers

0 1 2 Miles

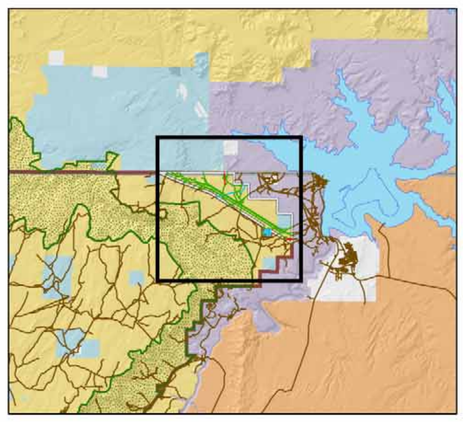

Not all routes are labeled. Many smaller routes were not labeled due to overlap problems. If you have questions on specific routes that you cannot answer by viewing these maps, you can either contact the BLM or review the GIS data.

This product may not meet BLM standards for accuracy and content. Different data sources and input scales may cause some misalignment of data layers.

LOCATION MAP

- Designated Wilderness
- Arizona Strip Field Office
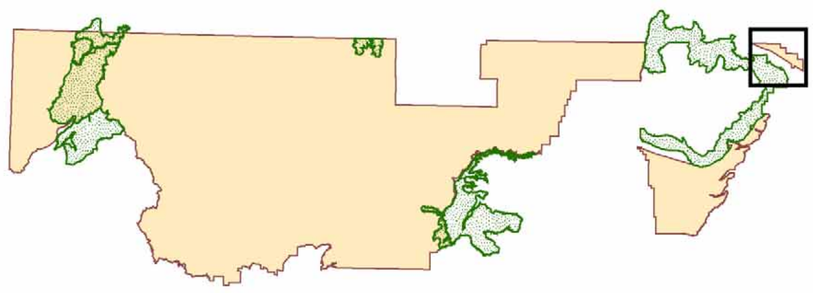
Projection: Universal Transverse Mercator
Datum: North American 1983
Map Scale: 1:24,000
Created by: Arizona Strip GIS Team
Created on: Jan 28, 2008