Z:\Projects\ENVPLANNING\BP Wind AZ\23445692_BPMohave\sims\Layouts\BP_Wind_Sim_Layouts.indd 05/07/2013

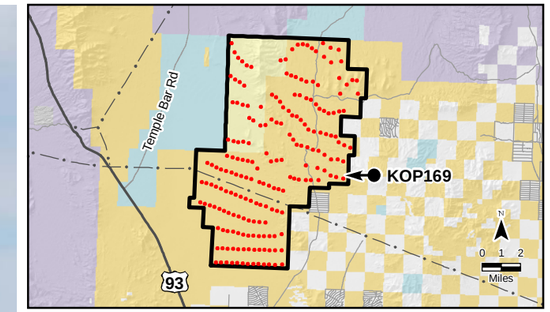

Viewpoint Location Map

Legend

- Key Observation Point
- Wind Farm Site
- Proposed Wind Turbine Layout
- Transmission Line
- U.S. Highway
- Road

Surface Management

- Bureau of Land Management
- Bureau of Reclamation
- National Park Service
- State Trust Land
- Private Land

Photograph Information

Time of photograph:	10:09 AM
Date of photograph:	04-15-10
Weather condition:	Partly Cloudy
Viewing direction:	West
Latitude:	35°50'10.90"N
Longitude:	114°19'14.14"W
Camera:	Canon Rebel EOS XT
Lens:	50mm
Lighting condition:	Frontlit
Nearest turbine:	NA

Photograph is intended to be viewed 18 inches from viewer's eyes when printed on 11x17 paper. The photograph below has been cropped top and bottom to show a wide angle of view with the above photograph's area shown in yellow.

Existing Conditions from Key Observation Point 169 Senator Mountain Frontlit Conditions

Mohave County Wind Project
Mohave County, Arizona

April 2012

Figure D-8(a)

Z:\Projects\ENVPLANNING\BP Wind AZ\23445692_BPMohave\sims\Layouts\BP_Wind_Sim_Layouts.indd 05/07/2013

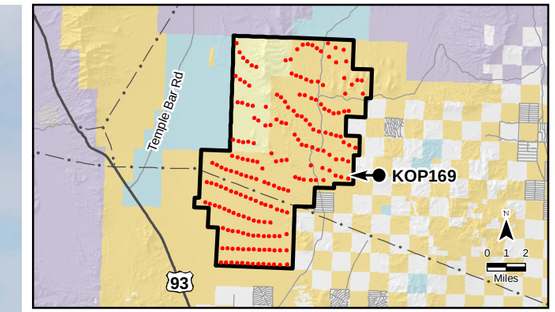

Viewpoint Location Map

Legend

- Key Observation Point
- Wind Farm Site
- Proposed Wind Turbine Layout
- Transmission Line
- U.S. Highway
- Road

Surface Management

- Bureau of Land Management
- Bureau of Reclamation
- National Park Service
- State Trust Land
- Private Land

Photograph Information

Time of photograph:	10:09 AM
Date of photograph:	04-15-10
Weather condition:	Partly Cloudy
Viewing direction:	West
Latitude:	35°50'10.90"N
Longitude:	114°19'14.14"W
Camera:	Canon Rebel EOS XT
Lens:	50mm
Lighting condition:	Frontlit
Nearest turbine:	1.7 Miles

Photograph is intended to be viewed 18 inches from viewer's eyes when printed on 11x17 paper. The photograph below has been cropped top and bottom to show a wide angle of view with the above photograph's area shown in yellow.



Simulation of Alternative A from Key Observation Point 169 Senator Mountain Frontlit Conditions

Mohave County Wind Project
Mohave County, Arizona

April 2012

Figure D-8(b)

Z:\Projects\ENVPLANNING\BPWindAZ\23445692_BPMohave\sims\Layouts\BP_Wind_Sim_Layouts\thNEWKOP2and169.indd05/07/2013

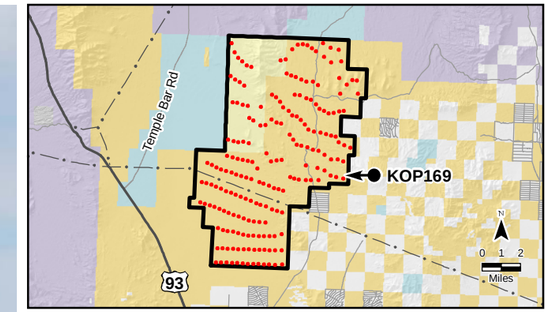

Viewpoint Location Map

Legend

- Key Observation Point
- Wind Farm Site
- Proposed Wind Turbine Layout
- Transmission Line
- U.S. Highway
- Road

Surface Management

- Bureau of Land Management
- Bureau of Reclamation
- National Park Service
- State Trust Land
- Private Land

Photograph Information

Time of photograph:	10:09 AM
Date of photograph:	04-15-10
Weather condition:	Partly Cloudy
Viewing direction:	West
Latitude:	35°50'10.90"N
Longitude:	114°19'14.14"W
Camera:	Canon Rebel EOS XT
Lens:	50mm
Lighting condition:	Frontlit
Nearest turbine:	1.7 Miles

Photograph is intended to be viewed 18 inches from viewer's eyes when printed on 11x17 paper. The photograph below has been cropped top and bottom to show a wide angle of view with the above photograph's area shown in yellow.



Simulation of Alternative A
from Key Observation Point 169
Senator Mountain
Frontlit Conditions
65 Foot Above Ground Collector Line

Mohave County Wind Project
Mohave County, Arizona

March 2013

Figure D-8(c)

Z:\Projects\ENVPLANNING\BPWindAZ\23445692_BPMohave\sims\Layouts\BP_Wind_Sim_Layouts\thNEWKOP2and169.indd05/07/2013

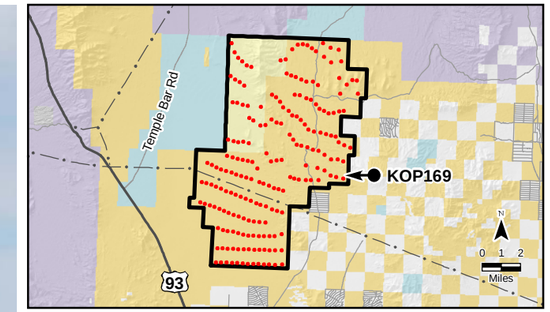

Viewpoint Location Map

Legend

- Key Observation Point
- Wind Farm Site
- Proposed Wind Turbine Layout
- Transmission Line
- U.S. Highway
- Road

Surface Management

- Bureau of Land Management
- Bureau of Reclamation
- National Park Service
- State Trust Land
- Private Land

Photograph Information

Time of photograph:	10:09 AM
Date of photograph:	04-15-10
Weather condition:	Partly Cloudy
Viewing direction:	West
Latitude:	35°50'10.90"N
Longitude:	114°19'14.14"W
Camera:	Canon Rebel EOS XT
Lens:	50mm
Lighting condition:	Frontlit
Nearest turbine:	1.7 Miles

Photograph is intended to be viewed 18 inches from viewer's eyes when printed on 11x17 paper. The photograph below has been cropped top and bottom to show a wide angle of view with the above photograph's area shown in yellow.



Simulation of Alternative A
from Key Observation Point 169
Senator Mountain
Frontlit Conditions
Construction Widths of Underground
Collector Lines

Mohave County Wind Project
Mohave County, Arizona

March 2013

Figure D-8(d)