Map 1: Algodones Dunes and Vicinity

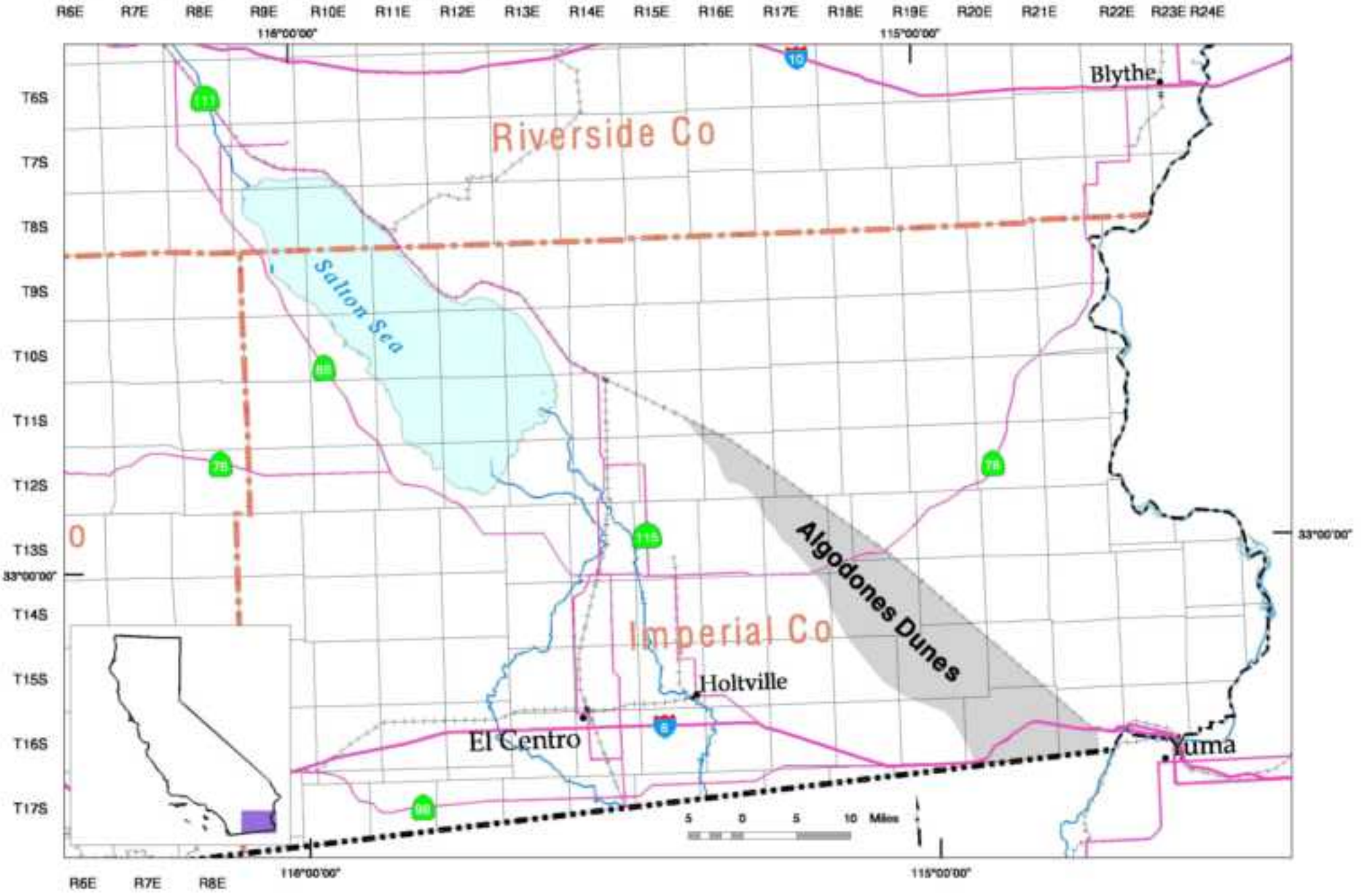

Map 2: Algodones Dunes OHV Use

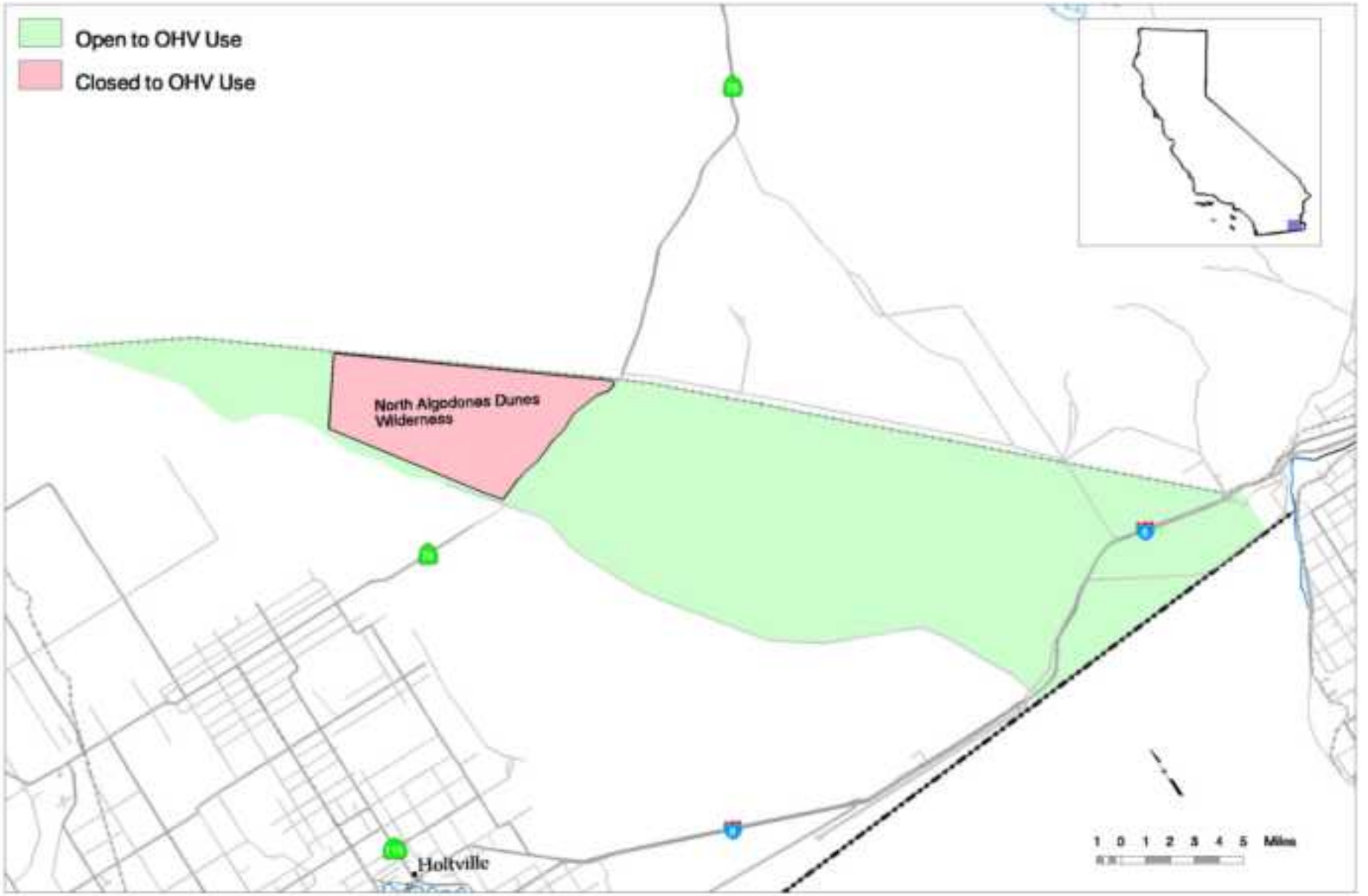

Map 3: Sampling Grid Used in WESTEC's 1977 Algodones Dunes Study

Map 4: Weather Stations Near the Algodones Dunes

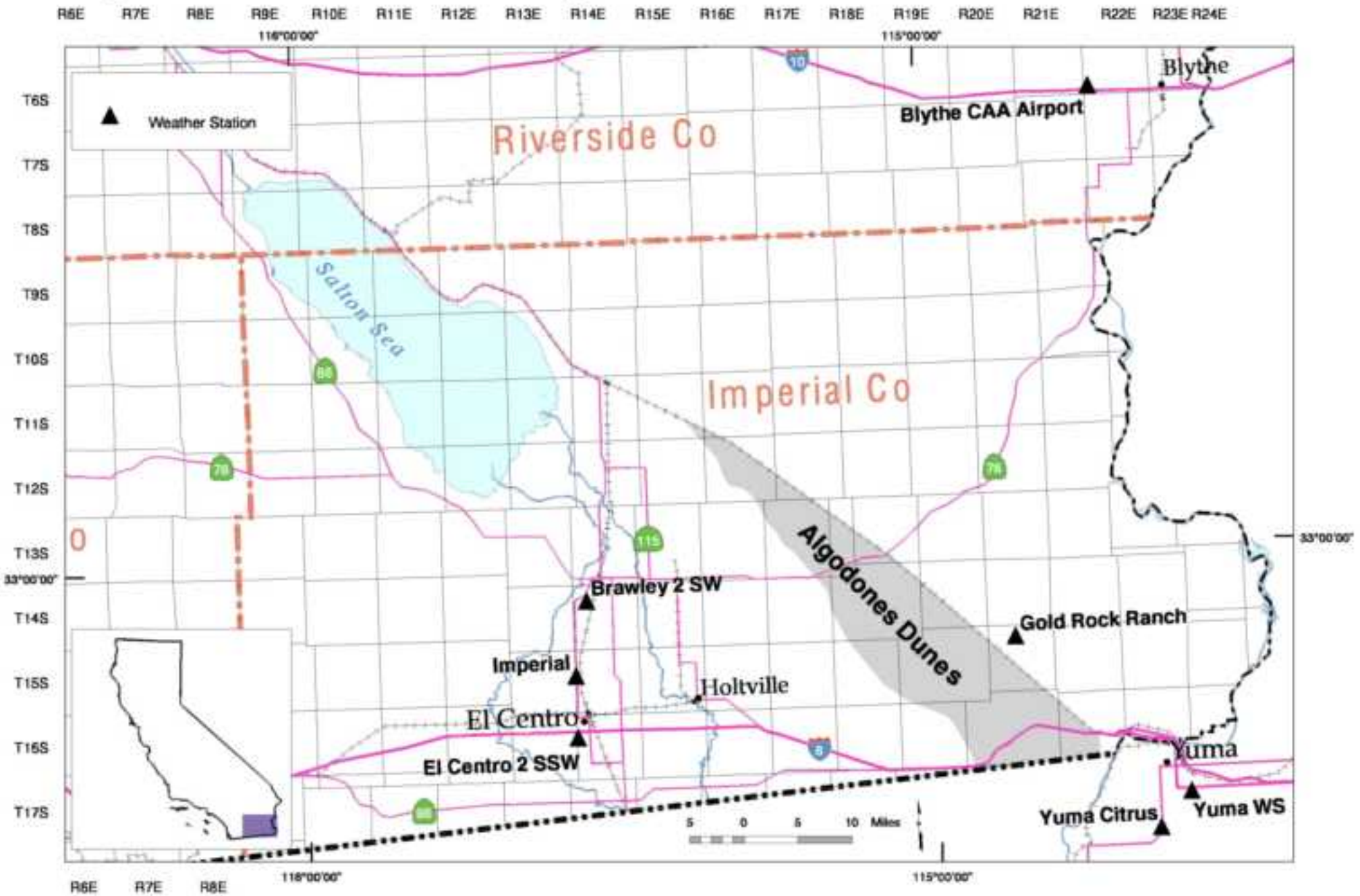

Map 5: Transect Locations for BLM's 1998 Algodones Dunes Study

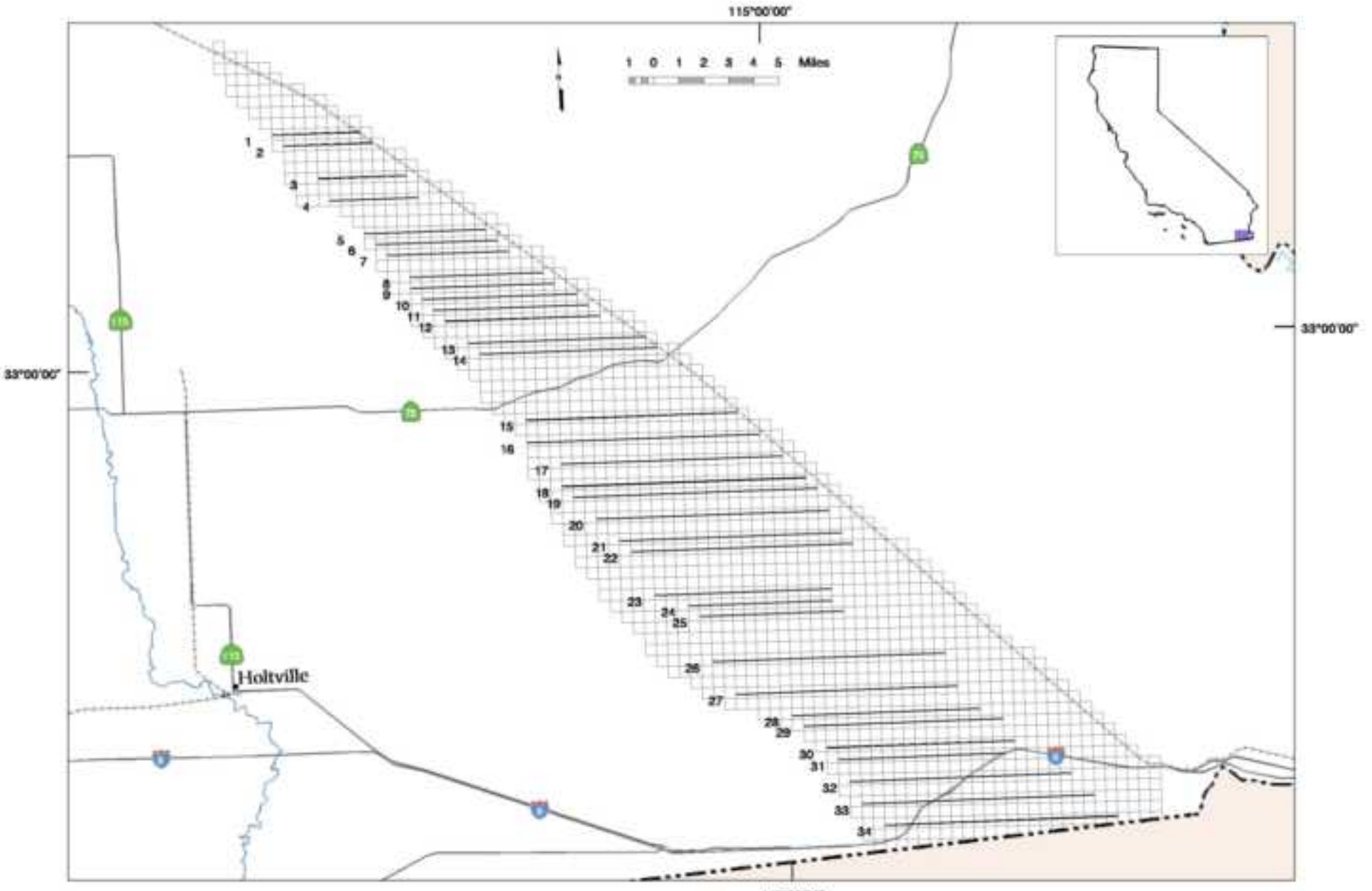

Map 6: Borrego Milk-Vetch

1977 Abundance Classes

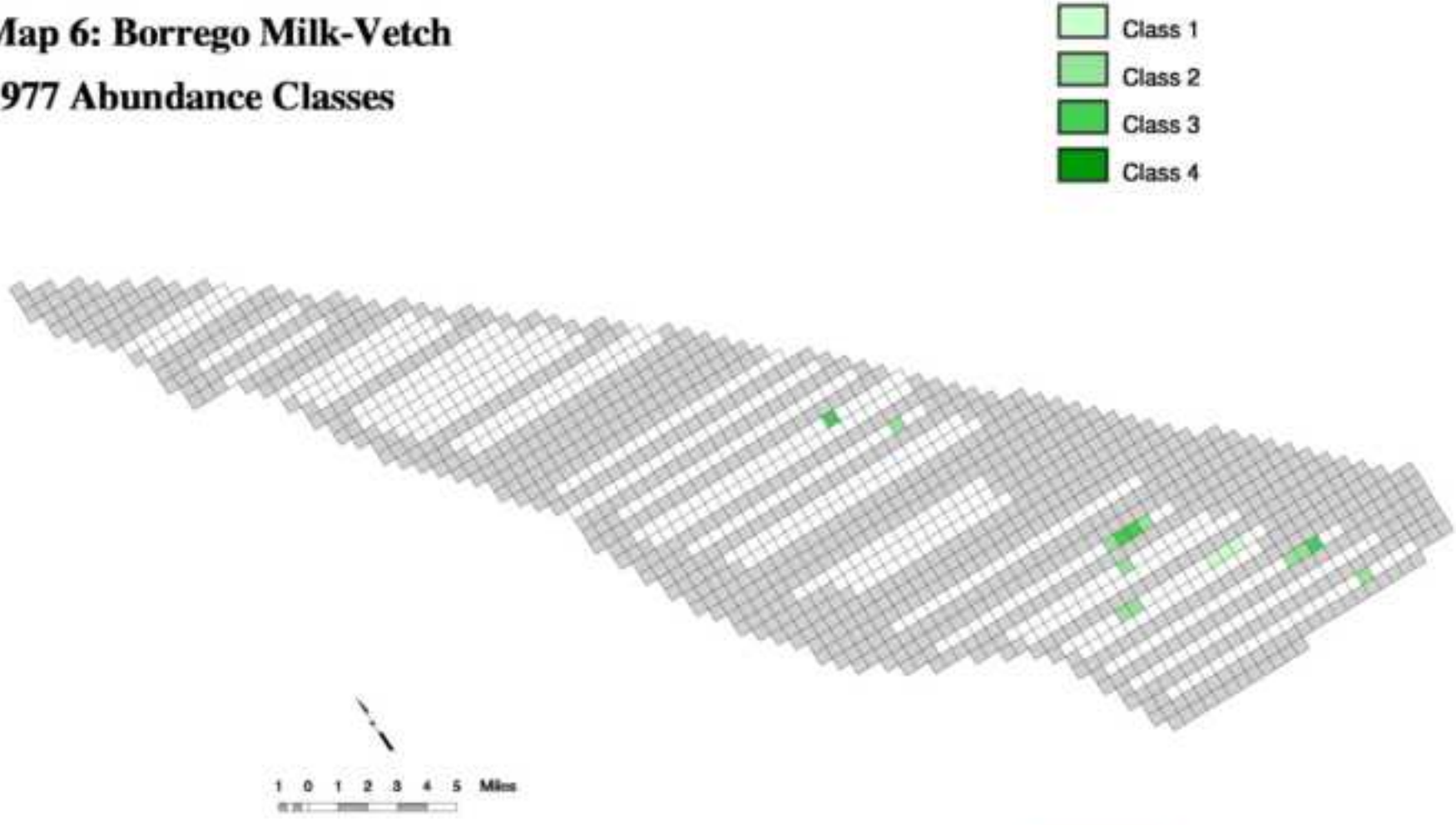

US Department of the Interior
BUREAU OF LAND MANAGEMENT
CALIFORNIA STATE OFFICE
Mapping Sciences Section
(916)978-4350
www.ca.blm.gov

Prepared: 11/03/00

Map 7: Borrego Milk-Vetch

1998 Abundance Classes

Class 1
Class 2
Class 3
Class 4

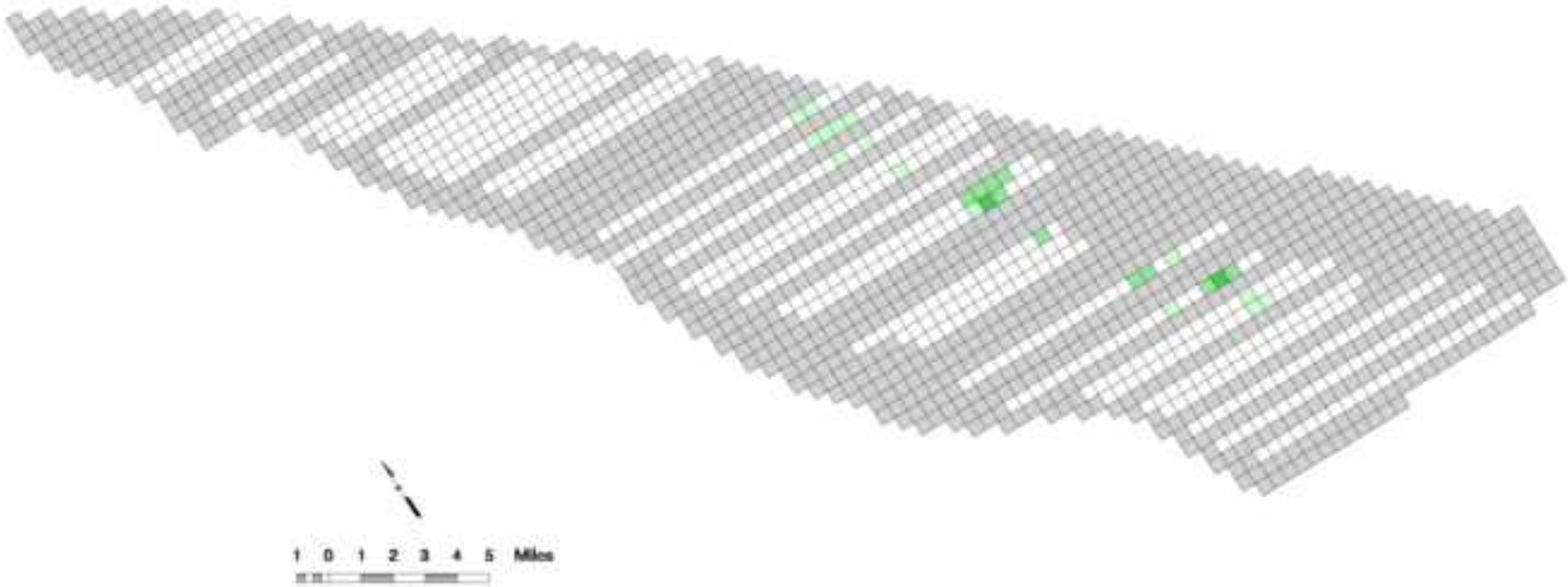

US Department of the Interior
BUREAU OF LAND MANAGEMENT
CALIFORNIA STATE OFFICE
Mapping Sciences Section
(916)978-4350
www.ca.blm.gov

Prepared: 11/03/00

Map 8: Borrego Milk-Vetch

1977-1998 Abundance Classes Differences

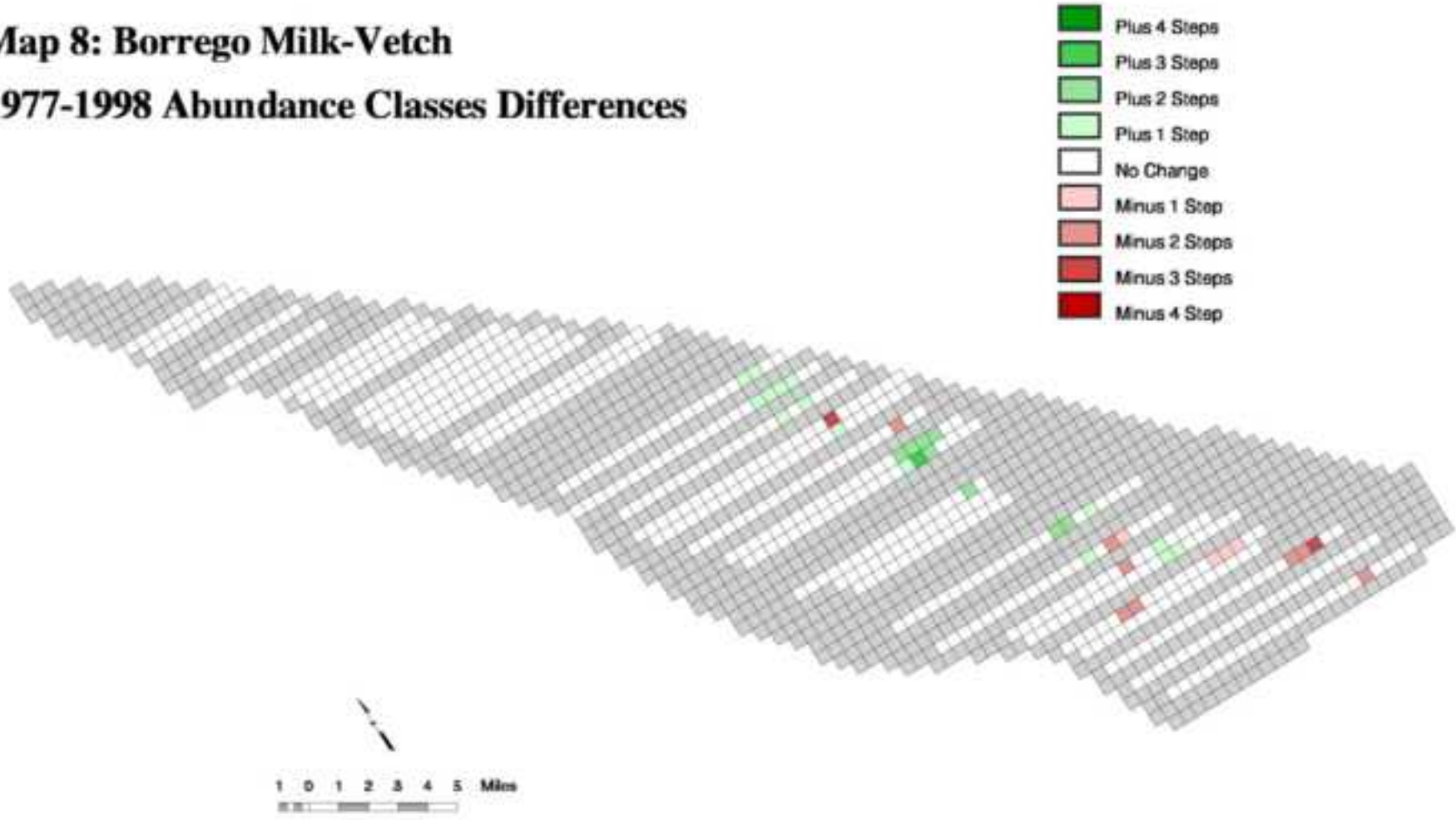

U.S. Department of the Interior
BUREAU OF LAND MANAGEMENT
CALIFORNIA STATE OFFICE
Mapping Sciences Section
(916)978-4350
www.ca.blm.gov

Prepared: 11/03/00

Map 9: Peirsons Milk-Vetch

1977 Abundance Classes

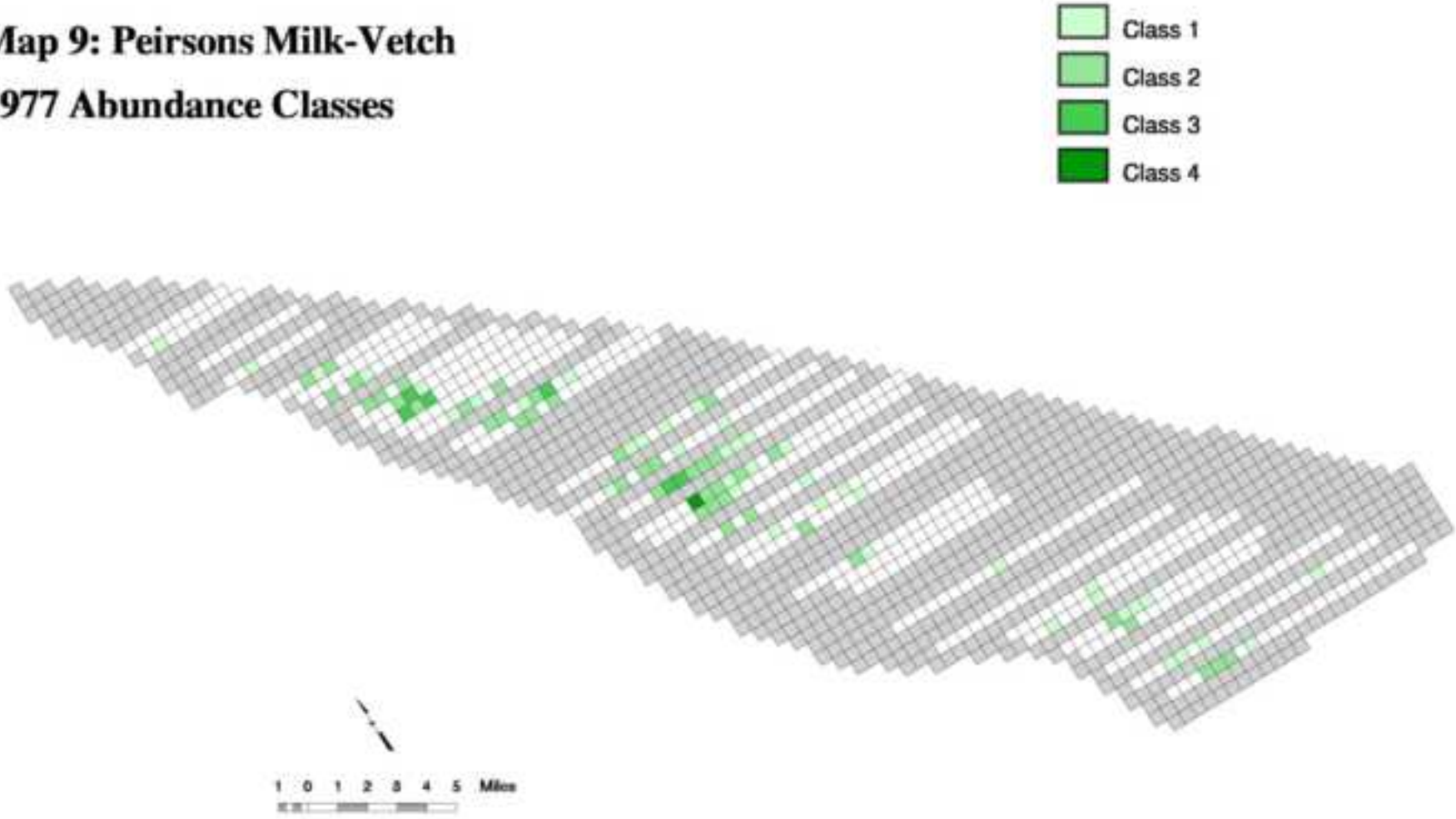

US Department of the Interior
BUREAU OF LAND MANAGEMENT
CALIFORNIA STATE OFFICE
Mapping Sciences Section
(916)978-4350
www.ca.blm.gov

Prepared: 11/03/00

Map 10: Peirsons Milk-Vetch

1998 Abundance Classes



US Department of the Interior
BUREAU OF LAND MANAGEMENT
CALIFORNIA STATE OFFICE
Mapping Sciences Section
(916)978-4350
www.ca.blm.gov

Prepared: 11/03/00

Map 11: Peirsons Milk-Vetch

1977-1998 Abundance Classes Differences

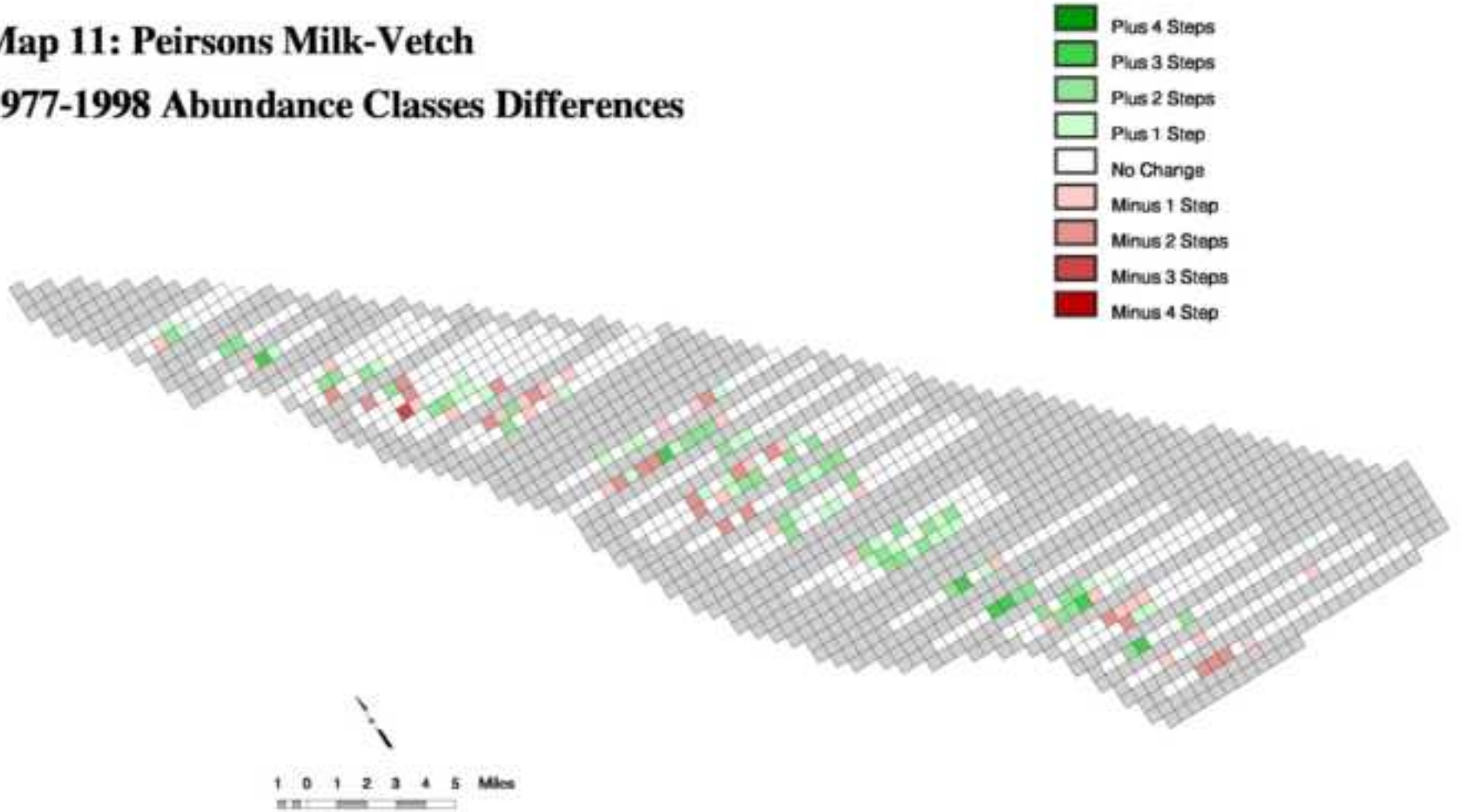

U.S. Department of the Interior
BUREAU OF LAND MANAGEMENT
CALIFORNIA STATE OFFICE
Mapping Sciences Section
(916)978-4350
www.ca.blm.gov

Prepared: 11/03/00

Map 12: Wiggins Croton

1977 Abundance Classes

Class 1
Class 2
Class 3
Class 4

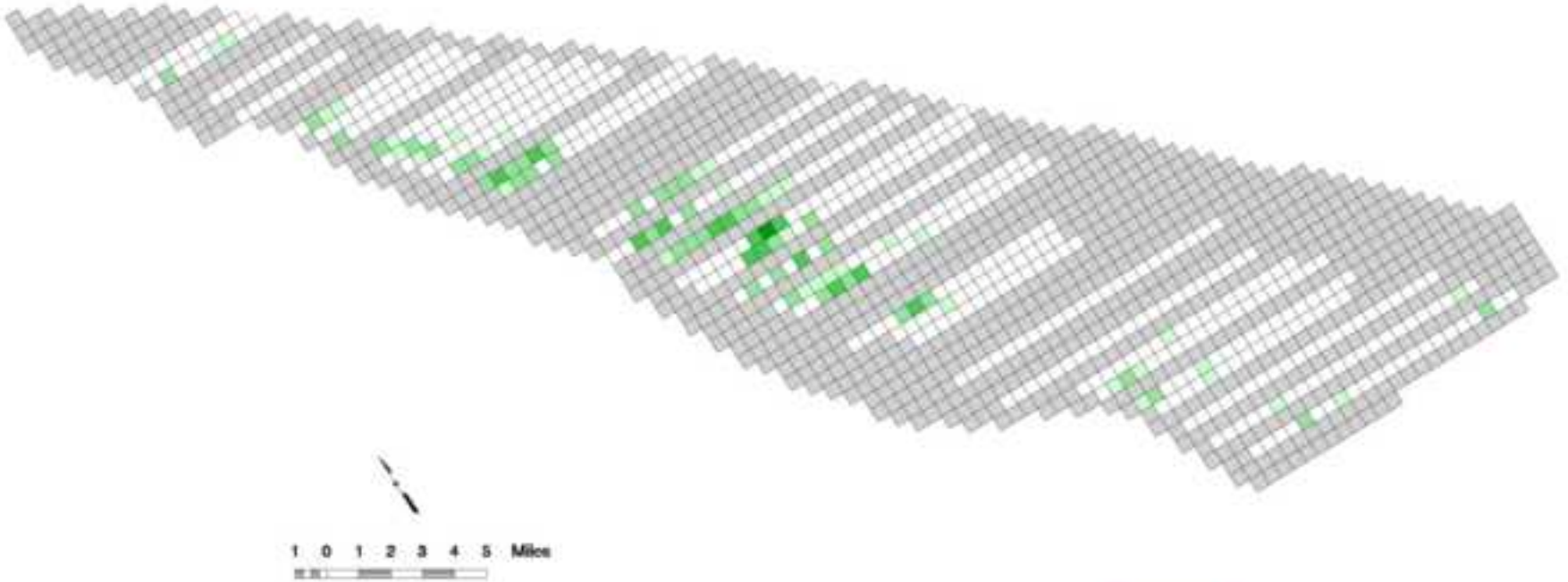

US Department of the Interior
BUREAU OF LAND MANAGEMENT
CALIFORNIA STATE OFFICE
Mapping Sciences Section
(916)978-4350
www.ca.blm.gov

Prepared: 11/03/00

Map 13: Wiggins Croton

1998 Abundance Classes

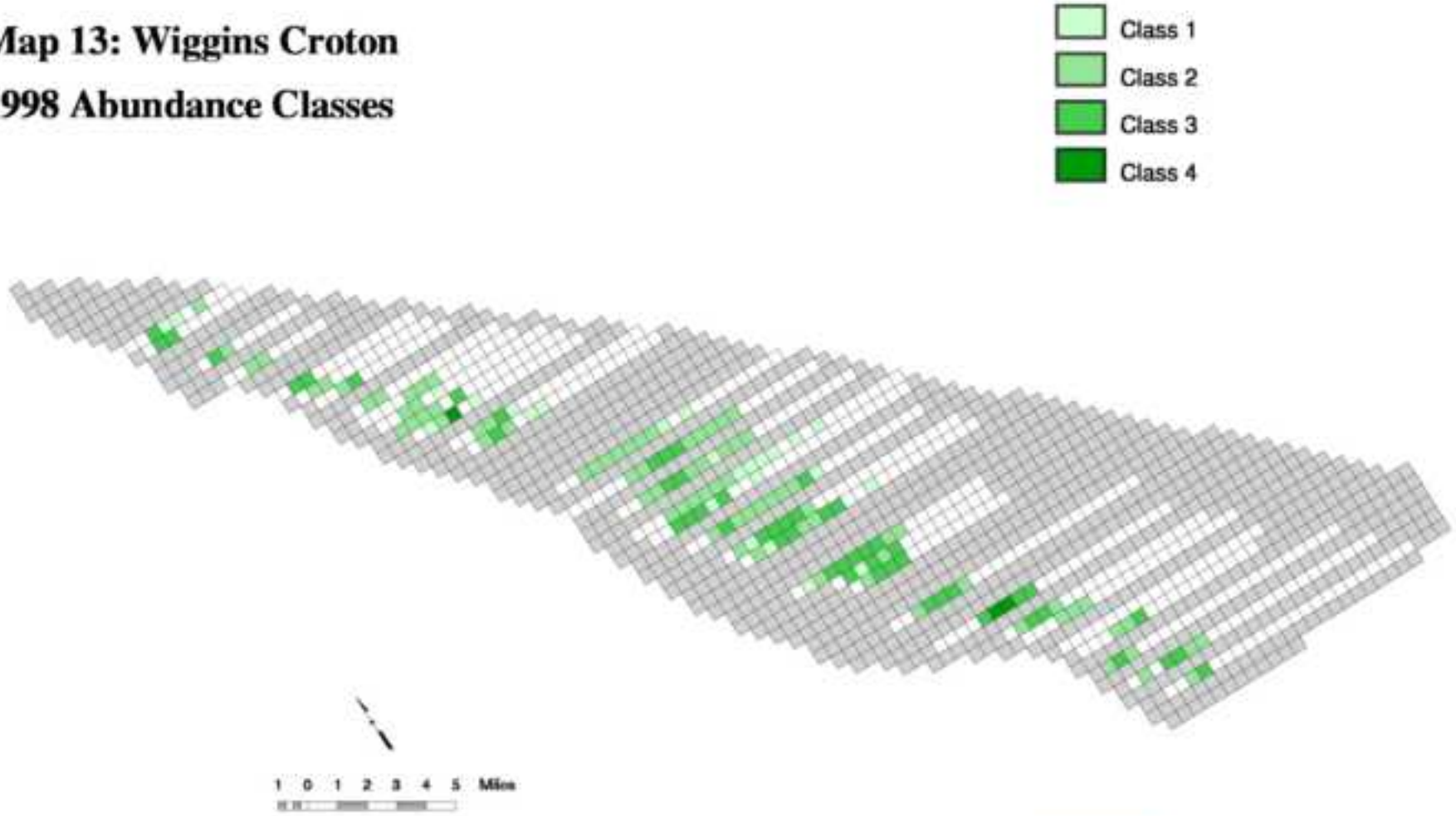

U.S. Department of the Interior
BUREAU OF LAND MANAGEMENT
CALIFORNIA STATE OFFICE
Mapping Sciences Section
(916)978-4350
www.ca.blm.gov

Prepared: 11/03/00

Map 14: Wiggins Croton

1977-1998 Abundance Classes Differences

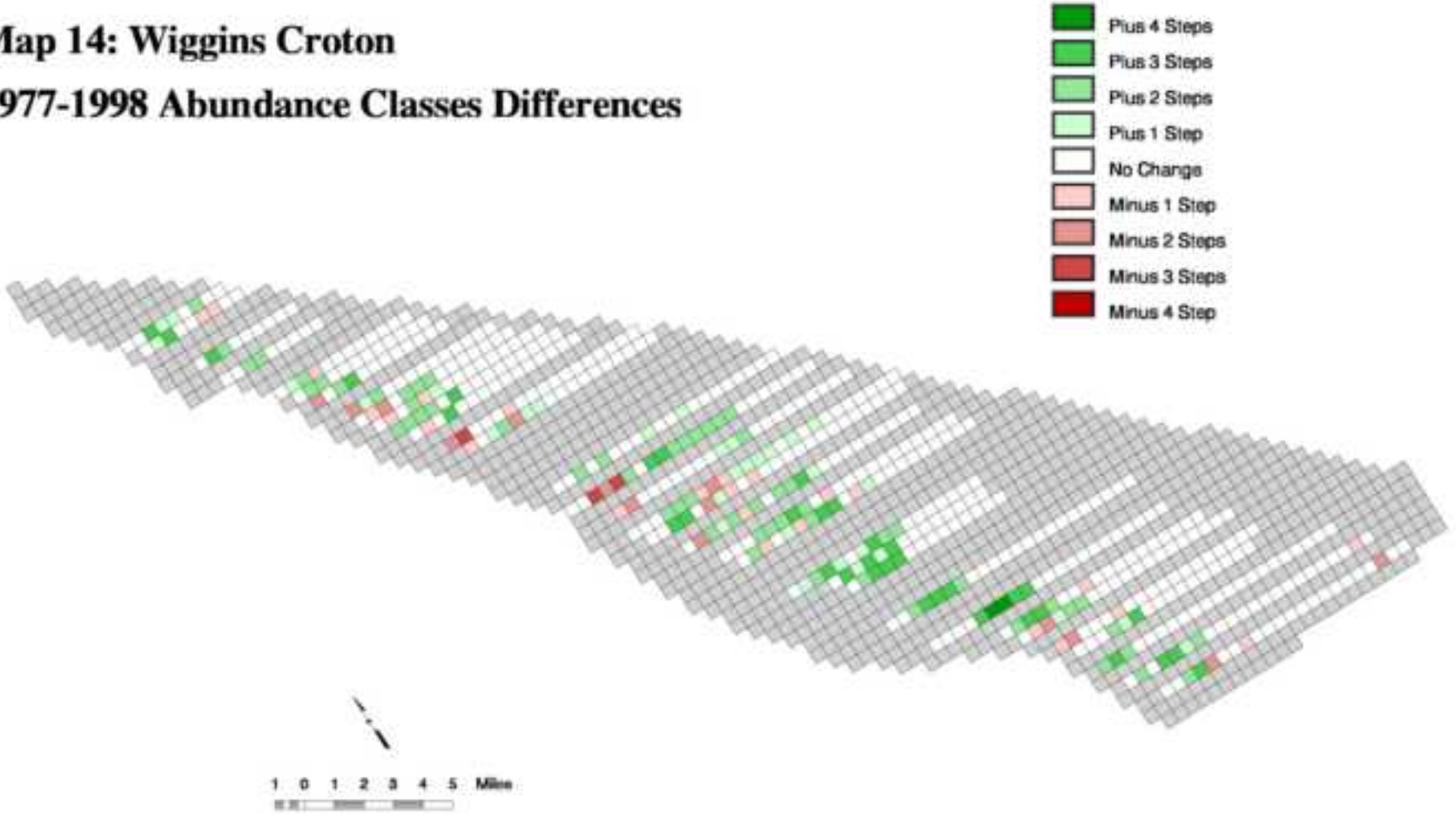

US Department of the Interior
BUREAU OF LAND MANAGEMENT
CALIFORNIA STATE OFFICE
Mapping Sciences Section
(916)978-4350
www.ca.blm.gov

Prepared: 11/03/00

Map 15: Algodones Dunes Sunflower

1977 Abundance Classes

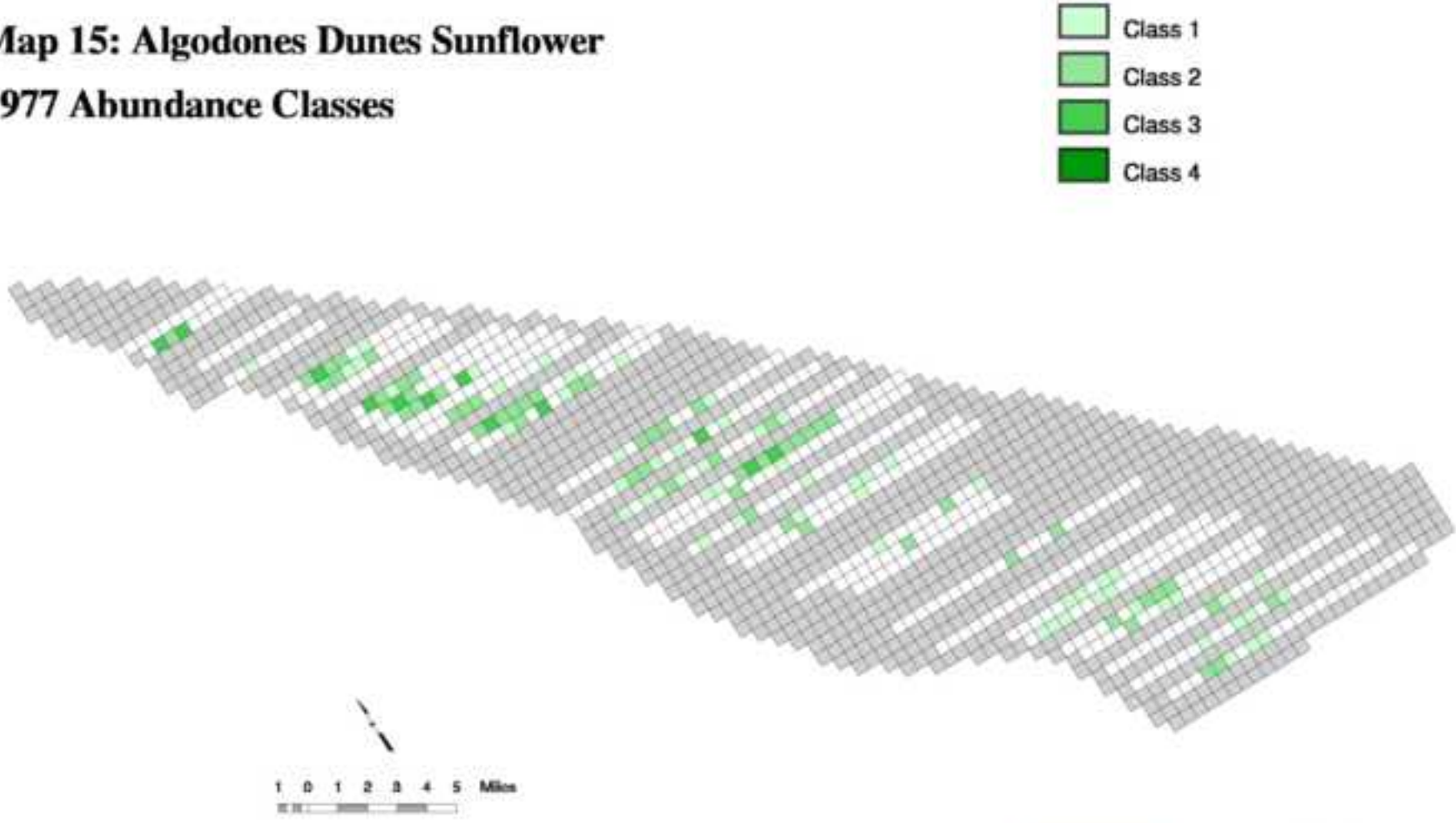

US Department of the Interior
BUREAU OF LAND MANAGEMENT
CALIFORNIA STATE OFFICE
Mapping Sciences Section
(916)978-4350
www.ca.blm.gov

Prepared: 11/03/00

Map 16: Algodones Dunes Sunflower

1998 Abundance Classes

Class 1
Class 2
Class 3
Class 4



US Department of the Interior
BUREAU OF LAND MANAGEMENT
CALIFORNIA STATE OFFICE
Mapping Sciences Section
(916)978-4350
www.ca.blm.gov

Prepared: 11/03/00

Map 17: Algodones Dunes Sunflower

1977-1998 Abundance Classes Differences

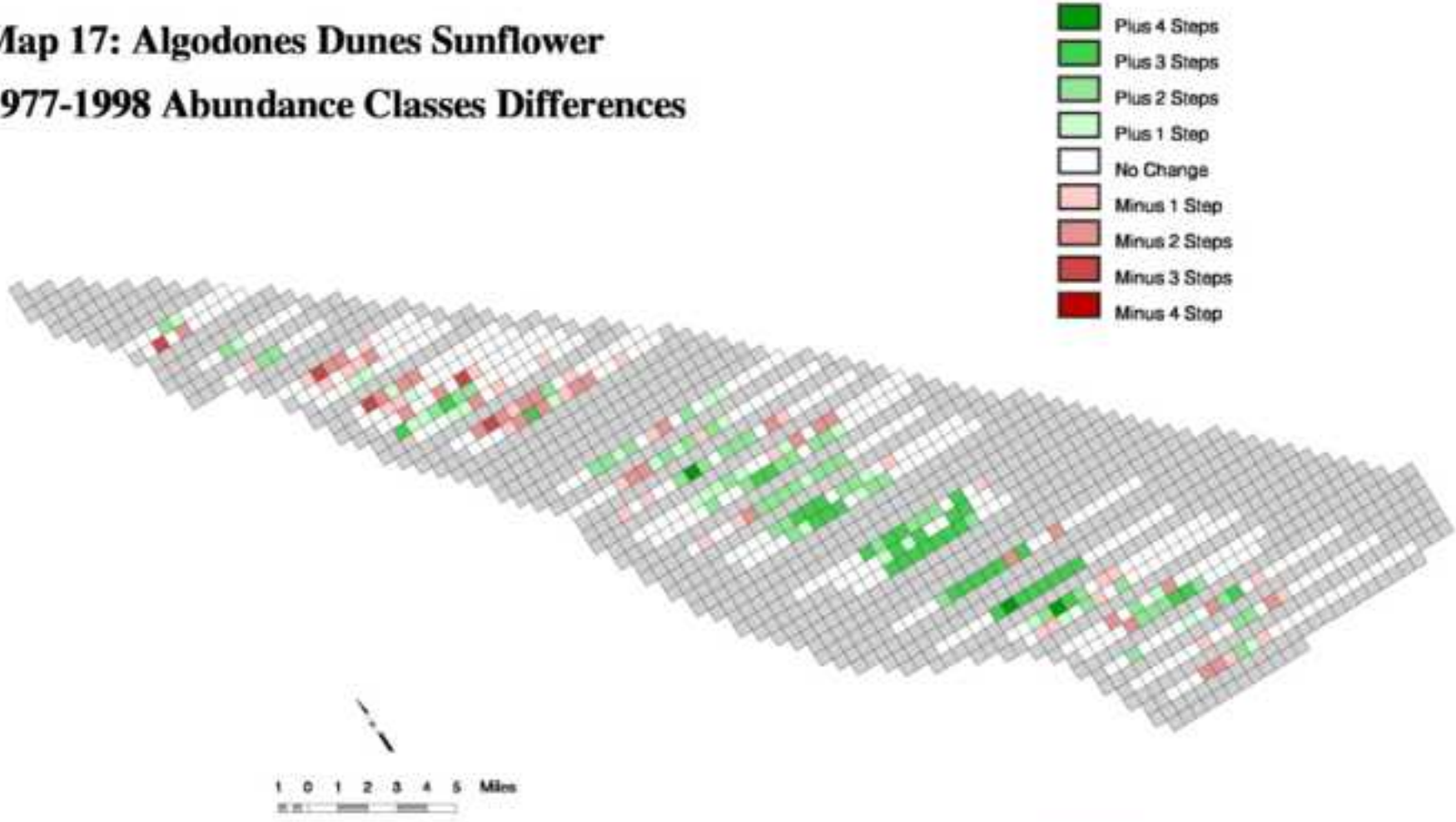

US Department of the Interior
BUREAU OF LAND MANAGEMENT
CALIFORNIA STATE OFFICE
Mapping Sciences Section
(916)978-4350
www.ca.blm.gov

Prepared: 11/03/00

Map 18: Giant Spanish-Needle

1977 Abundance Classes

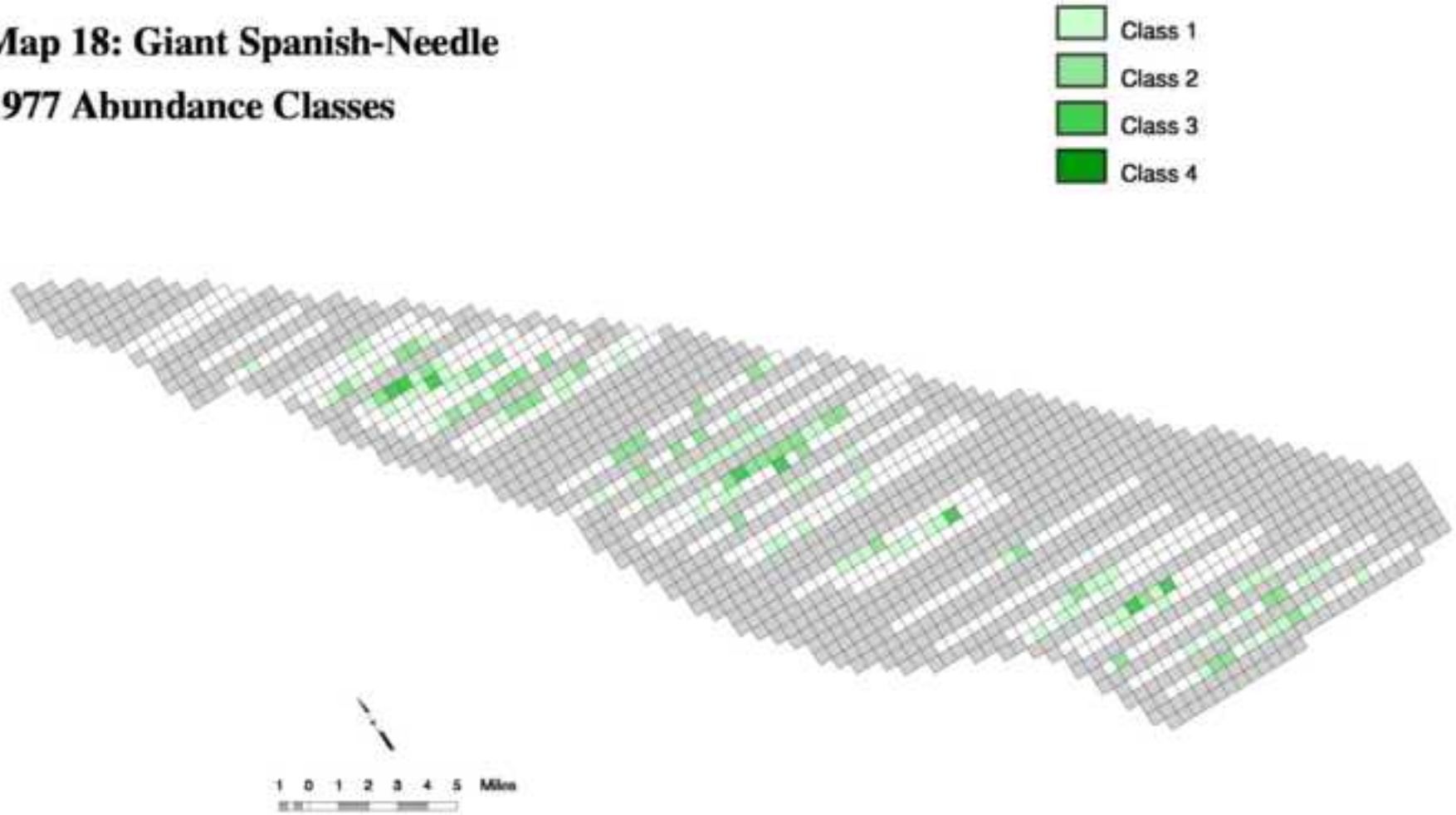

US Department of the Interior
BUREAU OF LAND MANAGEMENT
CALIFORNIA STATE OFFICE
Mapping Sciences Section
(916)978-4350
www.ca.blm.gov

Prepared: 11/03/00

Map 19: Giant Spanish-Needle

1998 Abundance Classes

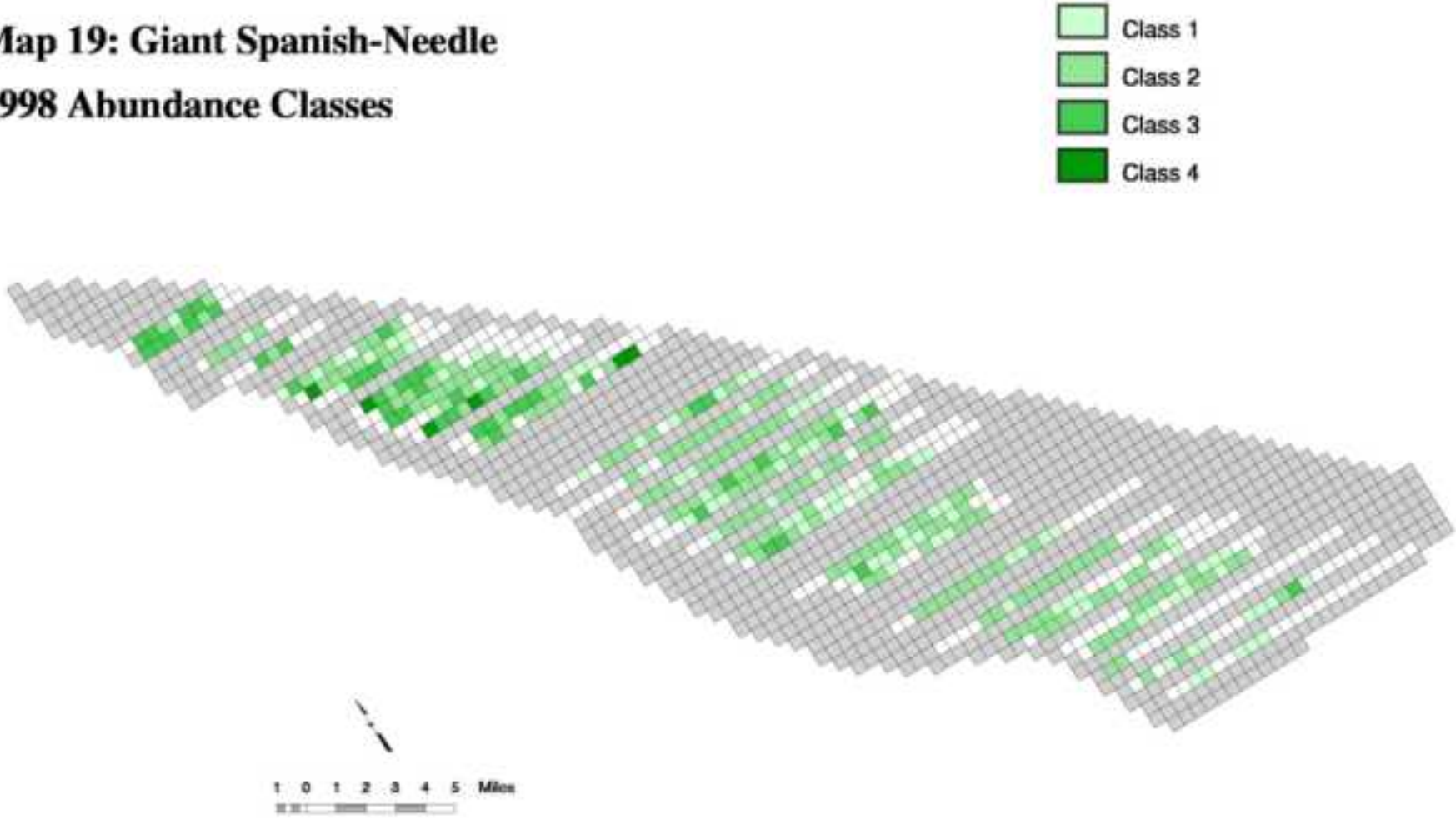

US Department of the Interior
BUREAU OF LAND MANAGEMENT
CALIFORNIA STATE OFFICE
Mapping Sciences Section
(916)978-4350
www.ca.blm.gov

Prepared: 11/03/00

Map 20: Giant Spanish-Needle

1977-1998 Abundance Classes Differences

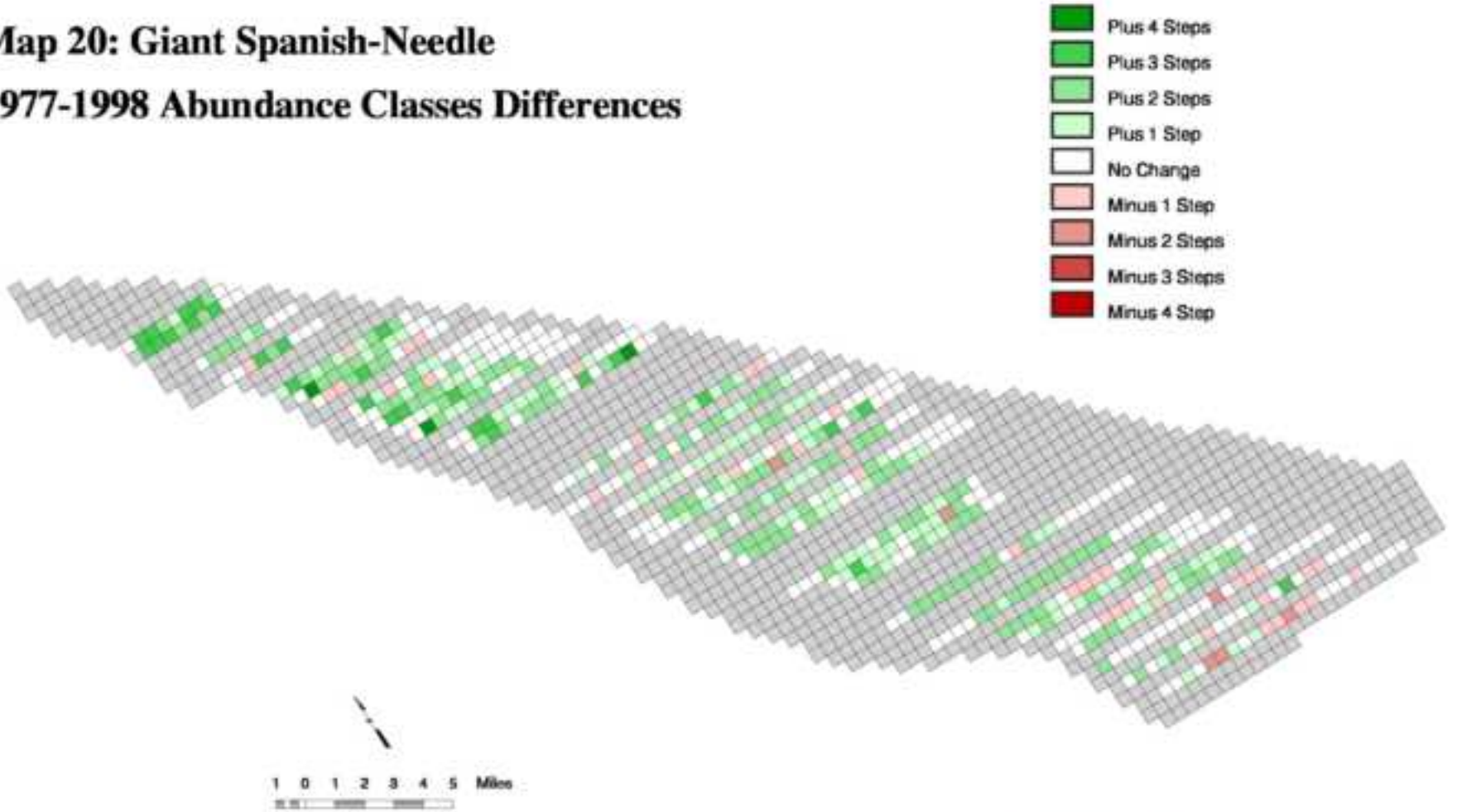

U.S. Department of the Interior
BUREAU OF LAND MANAGEMENT
CALIFORNIA STATE OFFICE
Mapping Sciences Section
(916)978-4350
www.ca.blm.gov

Prepared: 11/03/00

Map 21: Sand Food

1977 Abundance Classes

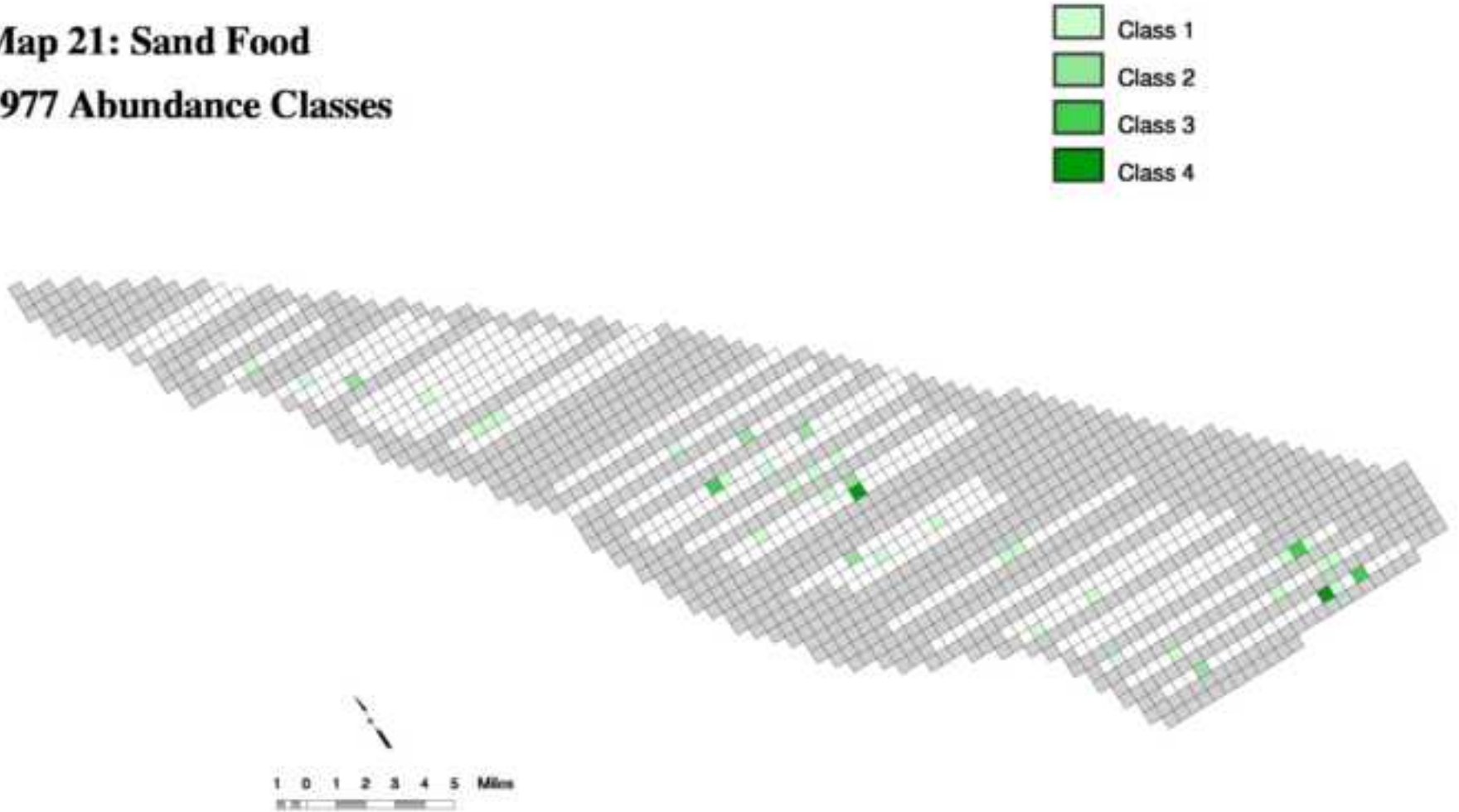

US Department of the Interior
BUREAU OF LAND MANAGEMENT
CALIFORNIA STATE OFFICE
Mapping Sciences Section
(916)978-4350
www.wca.blm.gov

Prepared: 11/03/00

Map 22: Sand Food

1998 Abundance Classes

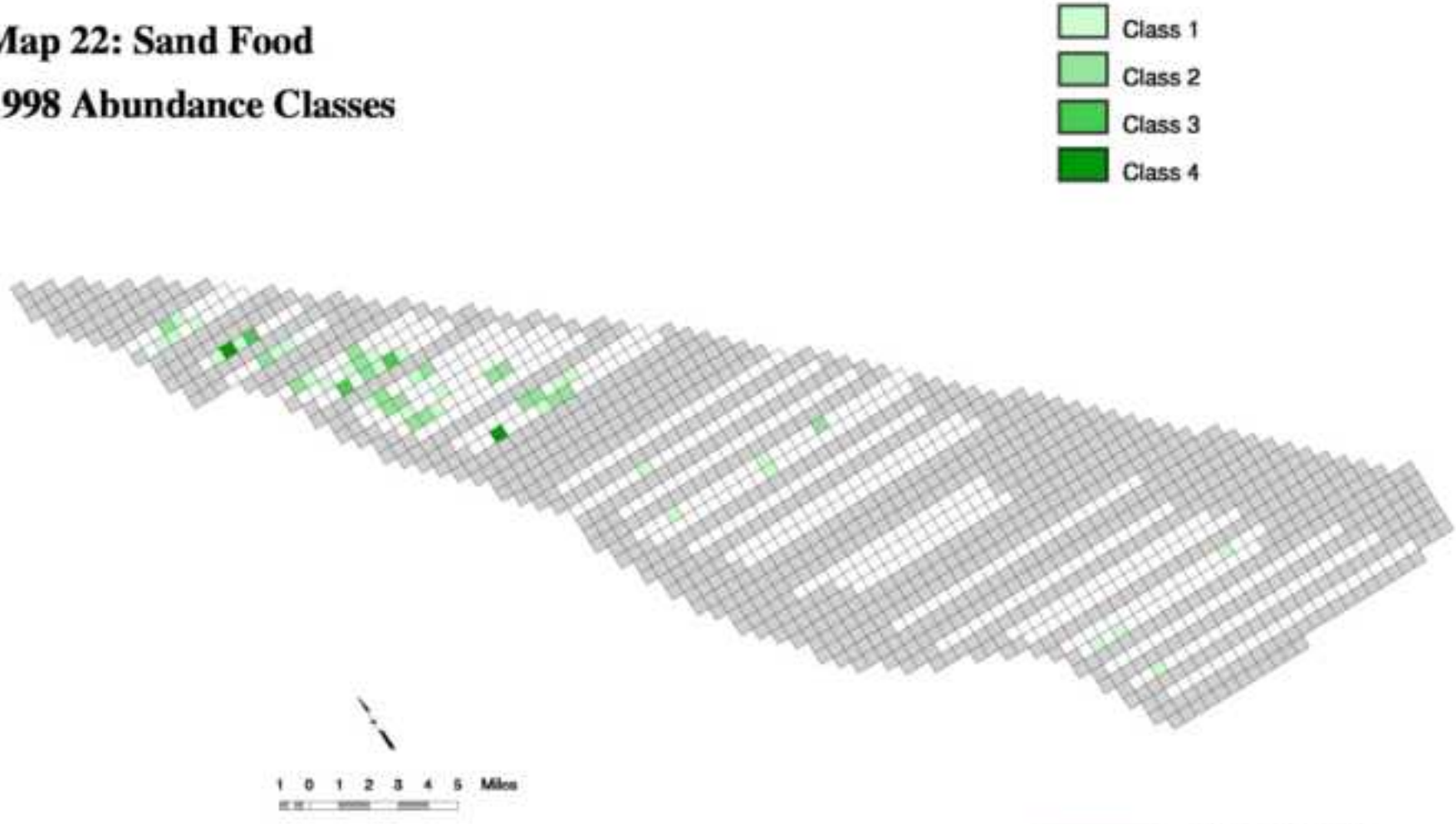

US Department of the Interior
BUREAU OF LAND MANAGEMENT
CALIFORNIA STATE OFFICE
Mapping Sciences Section
(916)978-4350
www.ca.blm.gov

Prepared: 11/03/00

Map 23: Sand Food

1977-1998 Abundance Classes Differences

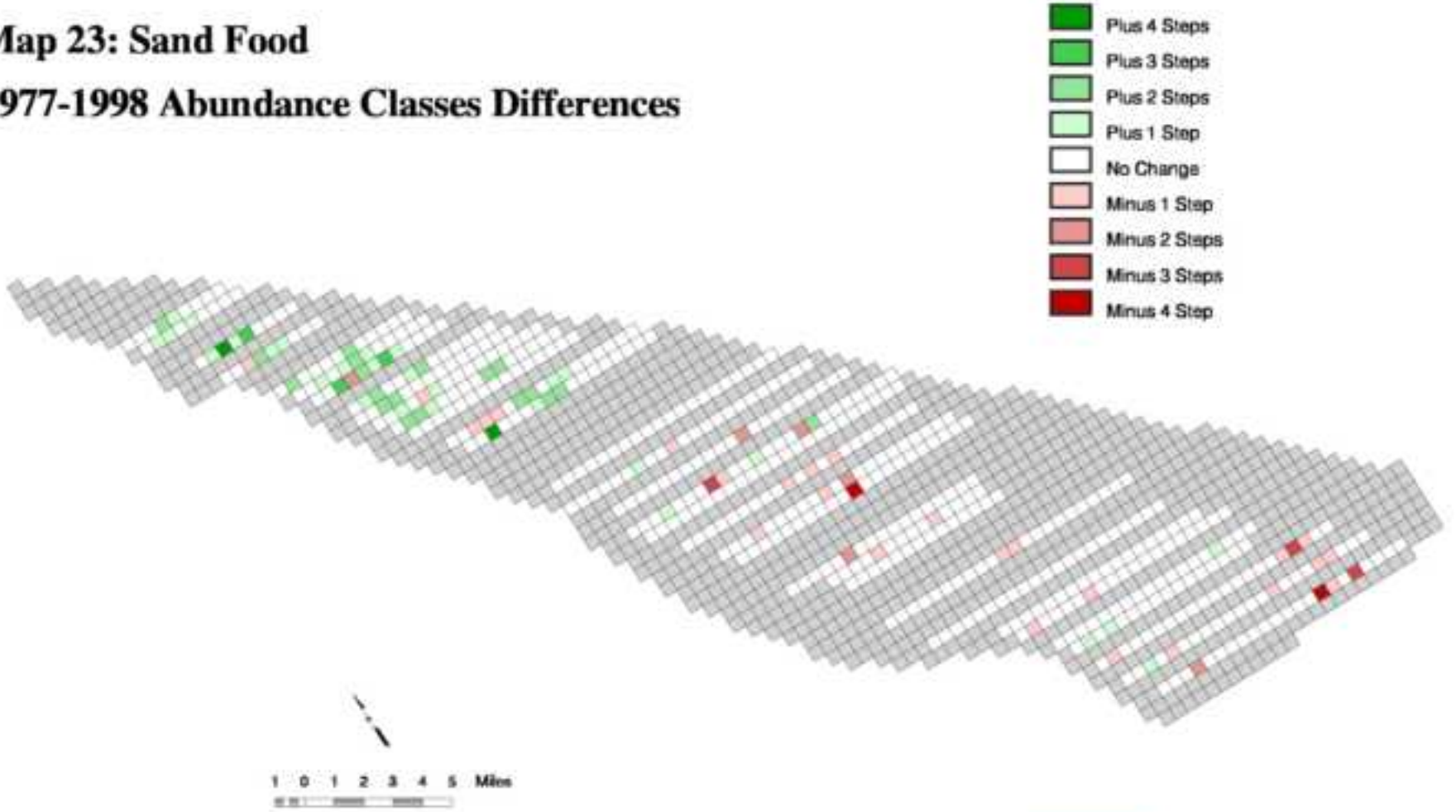

U.S. Department of the Interior
BUREAU OF LAND MANAGEMENT
CALIFORNIA STATE OFFICE
Mapping Sciences Section
(916)978-4350
www.ca.blm.gov

Prepared: 11/03/00

Map 24: Frequency of Vehicle Tracks on 16 Aerial Photo Transects of the Algodones Dunes

taken Saturday, April 11, 1998 (Easter Weekend)

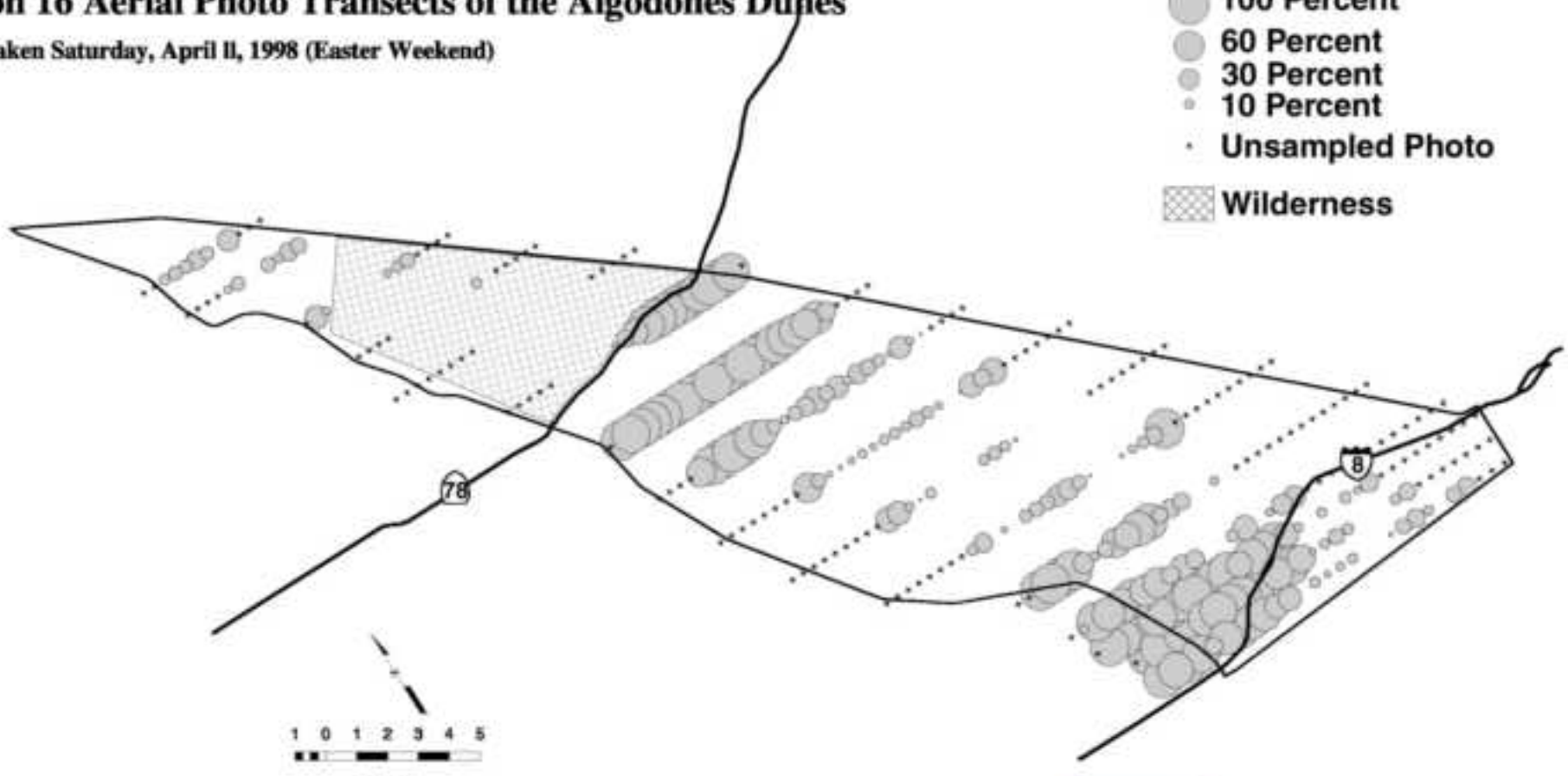

US Department of the Interior
BUREAU OF LAND MANAGEMENT
CALIFORNIA STATE OFFICE