Map 1: Algodones Dunes and Vicinity

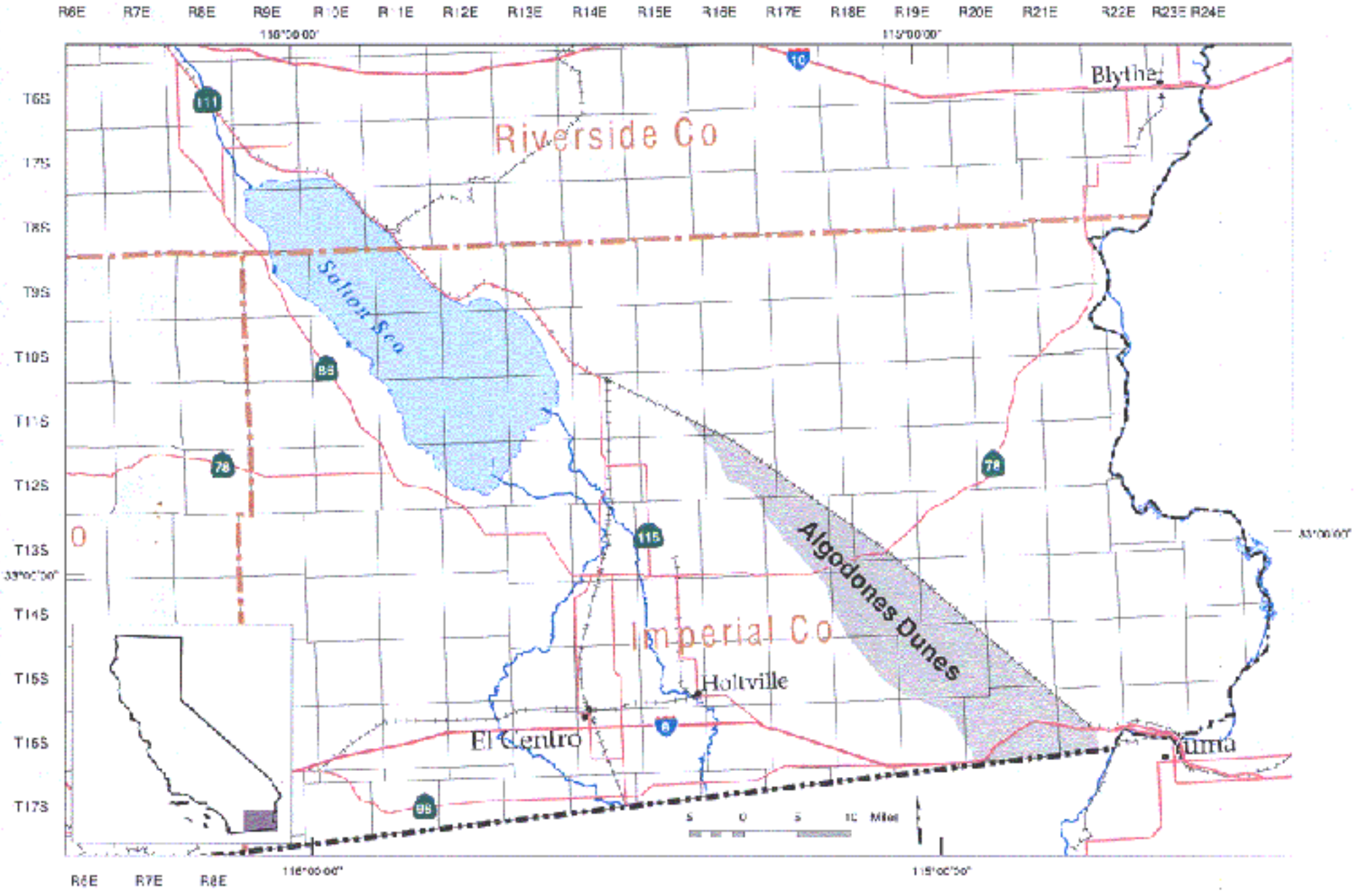

Map 2: Algodones Dunes OHV Use

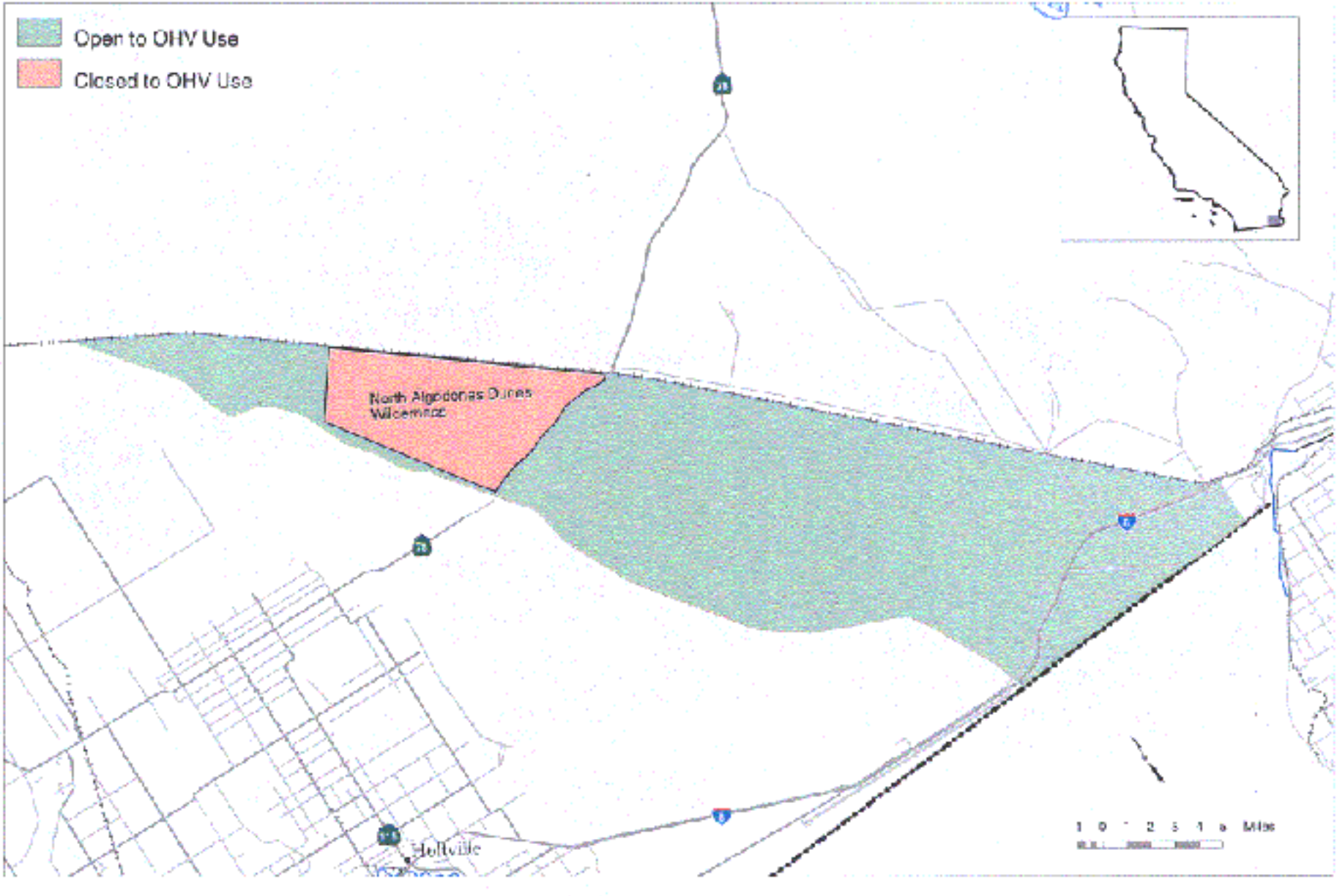

Map 3: Sampling Grid Used in WESTEC's 1977 Algodones Dunes Study

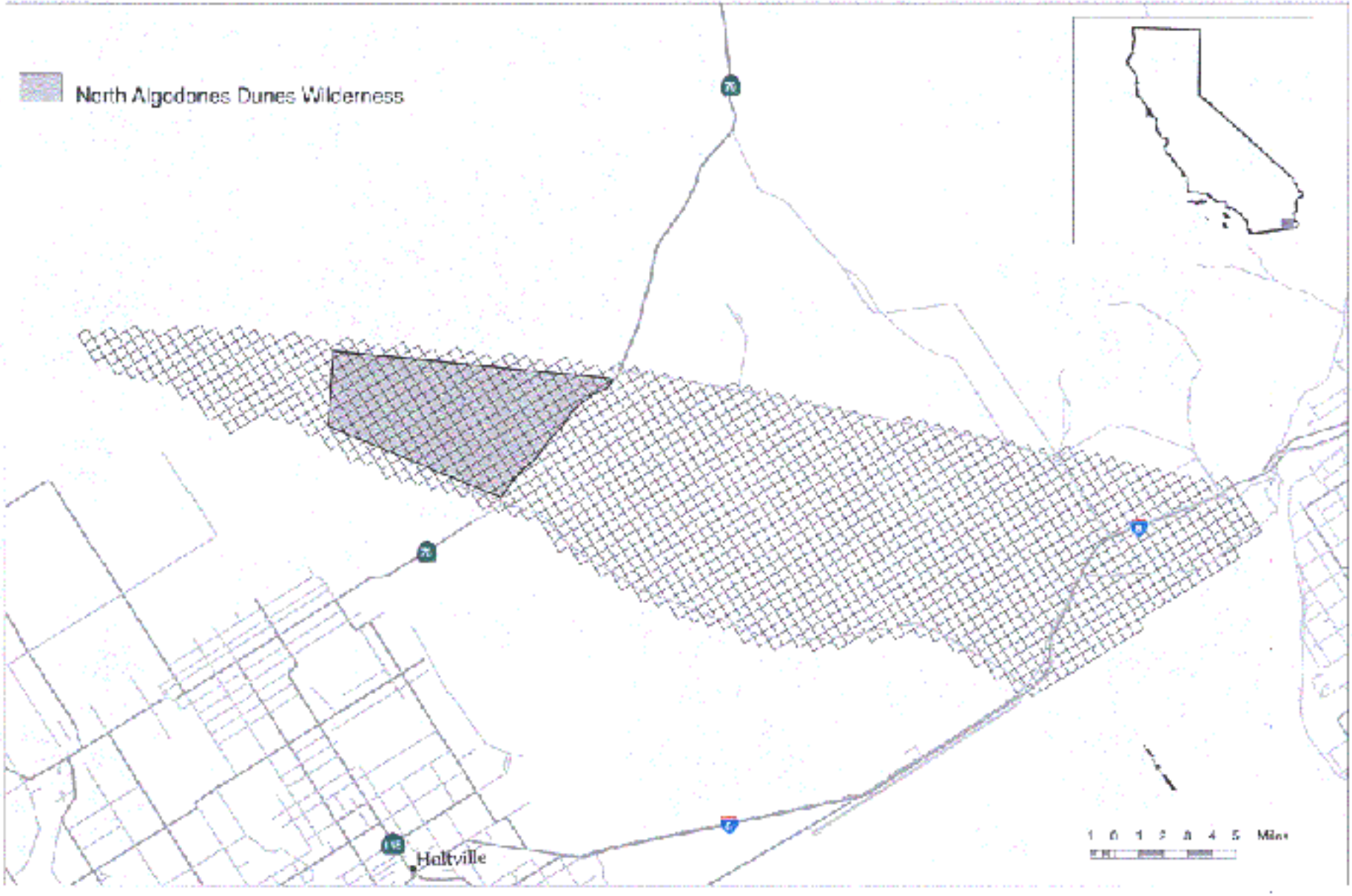

Map 4: Weather Stations Near the Algodones Dunes

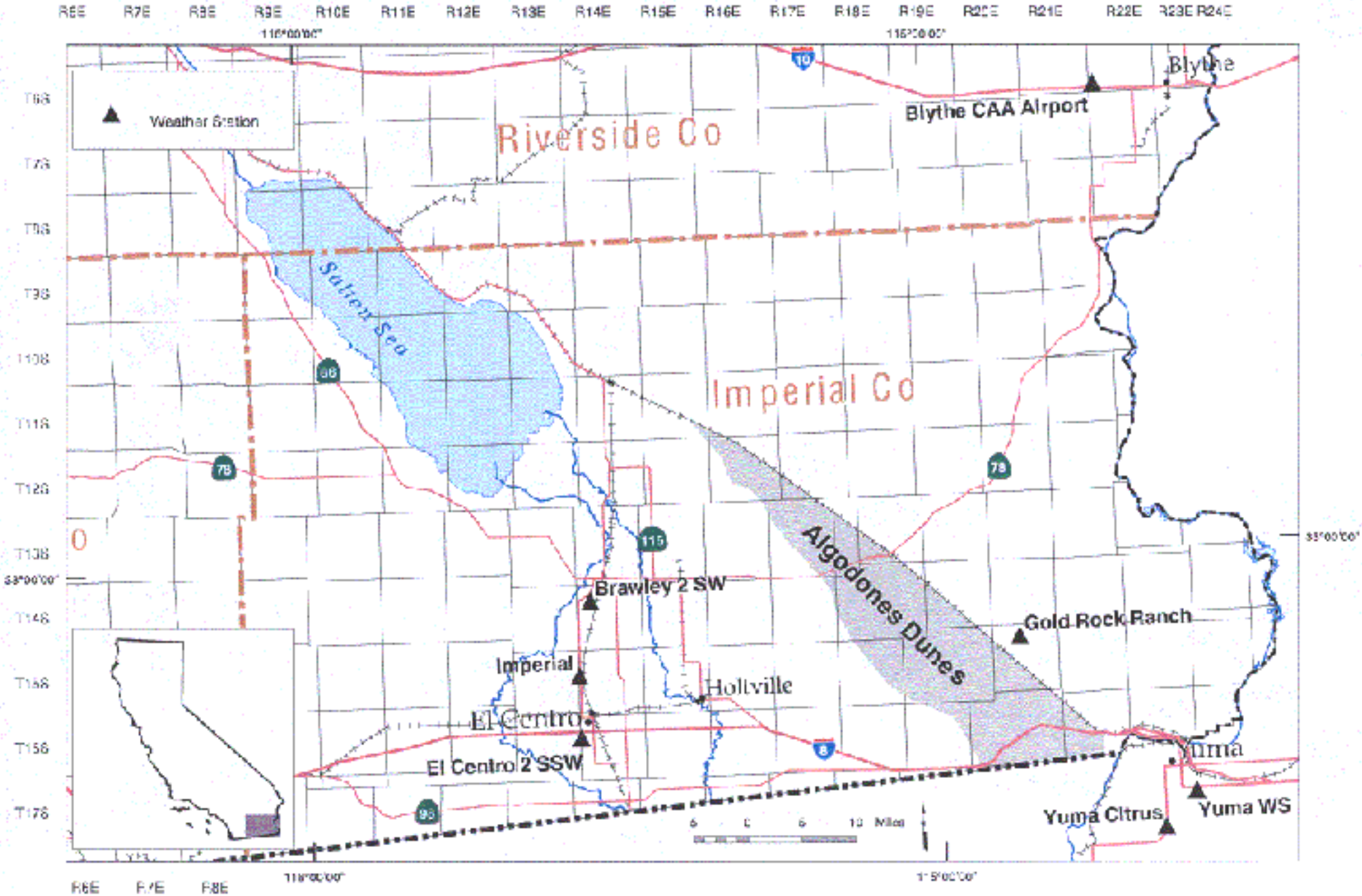

Map 5: Transect Locations for BLM's 1998 Algodones Dunes Study

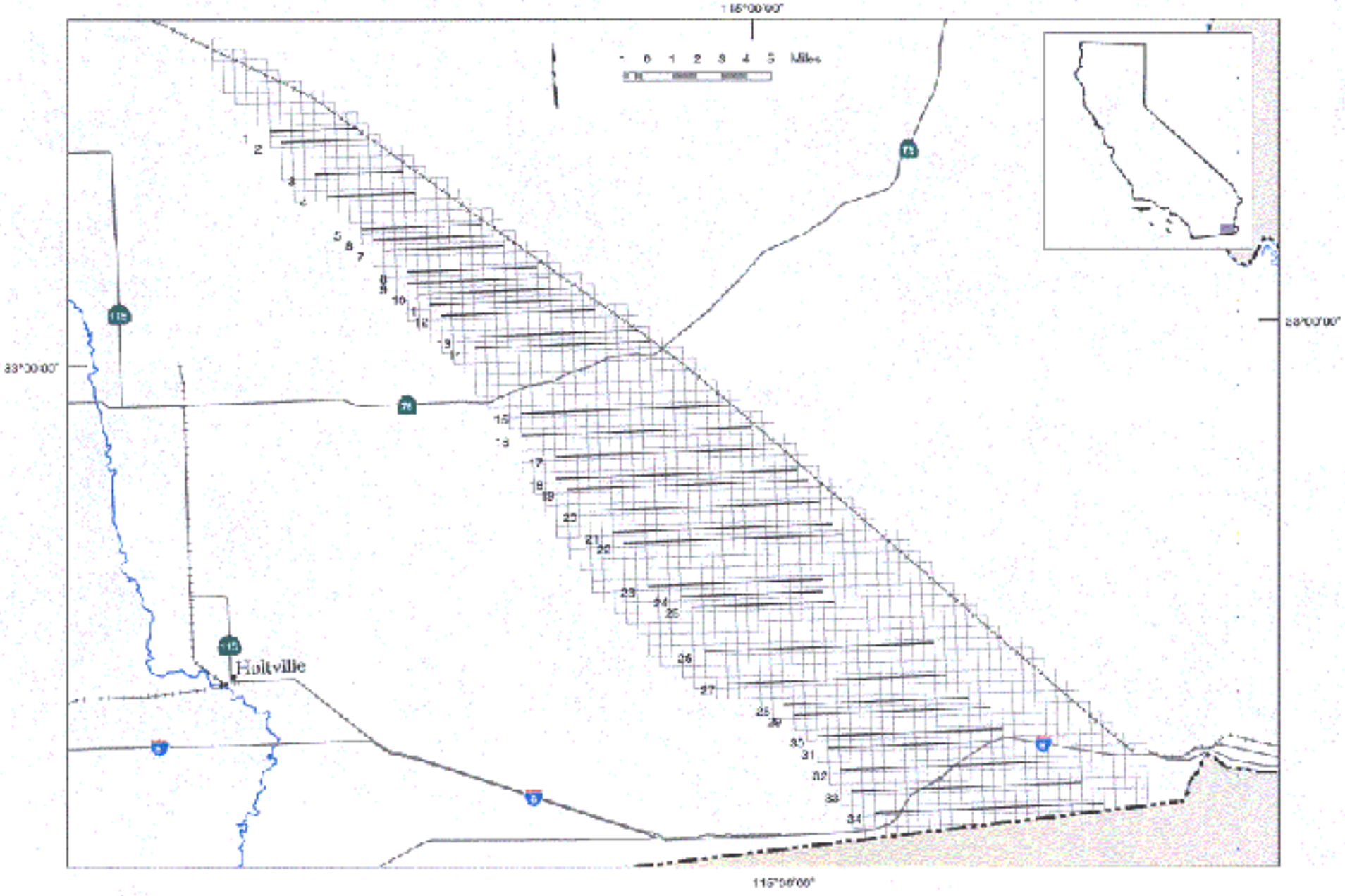
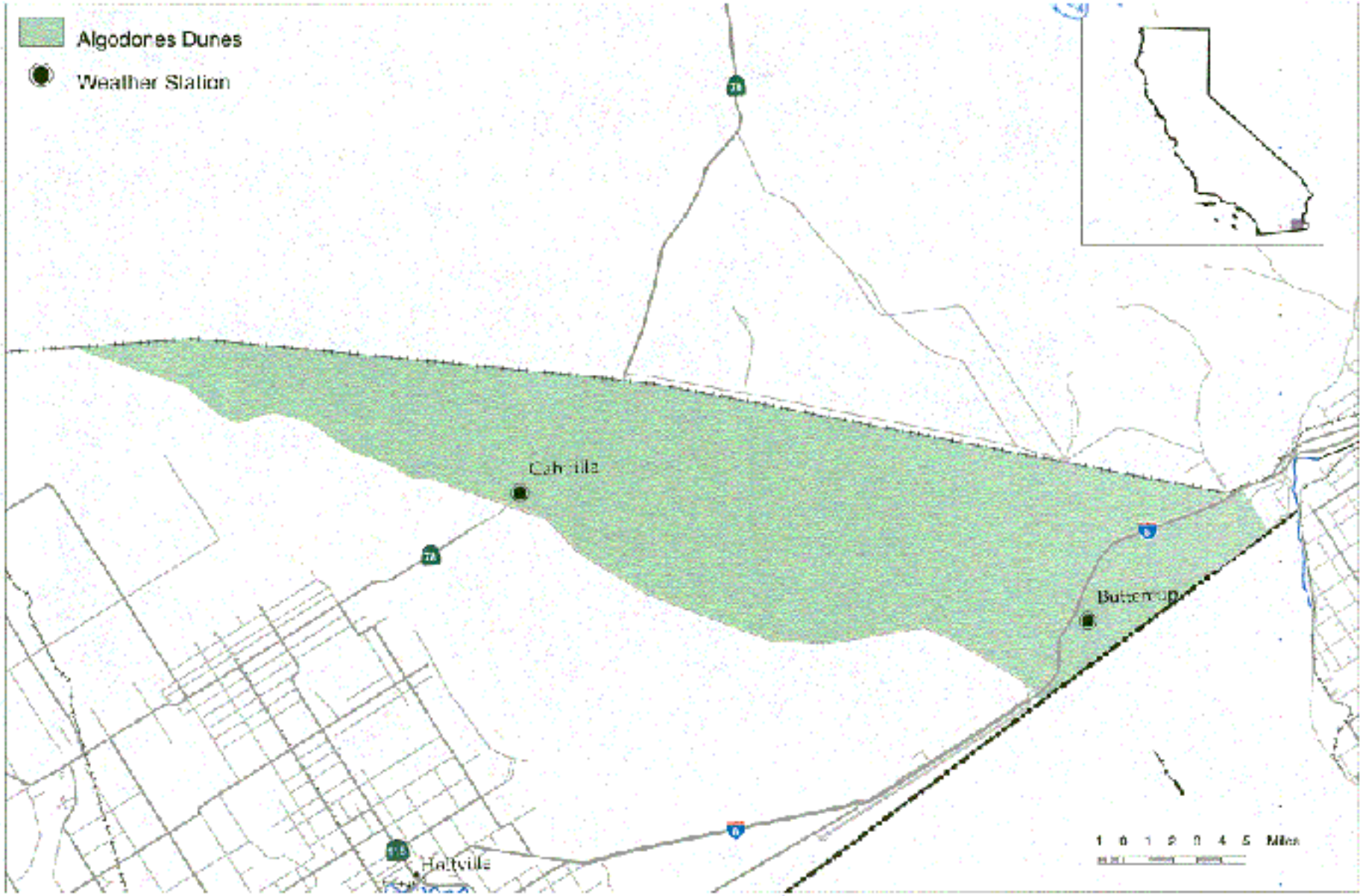
Map 6: Remote Area Weather Stations (RAWS) in the Algodones Dunes