





Roosevelt Fire
 WY-BTF-001823
Closure Map
 Sept. 20, 2018
 29,162 acres

-  Forest Service Closure
-  Bureau of Land Management Closure

Ownership

-  Forest Service
-  Bureau of Land Management
-  Private
-  State



Great Basin Team 6 GIS
 author: ikobelt
 date: 20180919 1849 hr
 Projection: NAD83 UTM Zone 12N
 Lat-Long Grid Ticks: 5' minute interval

0 0.5 1 2 3 4
 Miles

