



United States Department of the Interior
BUREAU OF LAND MANAGEMENT
Green River District Fire Zone
170 South 500 East
Vernal, UT 84078
<http://www.blm.gov/ut>



FIRE RESTRICTION ORDER - UTY002-17-001

Due to extremely dry conditions and pursuant to regulations of the Department of Interior, *43 CFR 9212.1(h)*, the following acts are prohibited on federal lands, roads, trails and waterways, described below by the Bureau of Land Management-Green River District Fire Zone. This order is effective 12:01 a.m., on Thursday, June 29, 2017 and will remain in effect until rescinded by the Bureau of Land Management-Green River District Manager.

- No campfires, except in permanently constructed cement or metal fire pits provided in developed campgrounds and picnic areas.
- The use/discharge of any kind of fireworks, explosives, incendiary or chemical devices, pyrotechnic devices, exploding targets or the use of steel core/jacketed ammunition.
- Operating or using any internal or external combustion engine without a spark arresting device properly installed, maintained and in effective working order.
- Cutting, welding or grinding metal in areas of vegetation.

Permissible acts

- Devices fueled by petroleum or liquid propane gas (LPG) products with a shut-off valve are allowed in areas clear of flammable vegetation (10ft X 10ft).
- Charcoal burning is allowed in developed campgrounds or picnic grounds within permanent fire rings or grills constructed of metal or concrete. In undeveloped camping locations charcoal must be set in metal pans in areas clear of flammable vegetation (10ft X 10ft). Extinguish with water when unattended.
- Smoking is allowed in areas clear of flammable vegetation (10ft X 10ft). Cigarettes and matches must be properly extinguished before disposed of.

The following persons are exempt from the order

All exemptions to the restrictions will be handled through local "permits" issued by the authorized officer for activities that will not conflict with the purpose of the order (*43 CFR 9212.3*).

Area description


All Bureau of Land Management-Green River District Fire Zone lands located in northeastern Utah in Uintah, Duchesne, and Daggett counties. (See Fire Prevention Order Map)

Penalties

Individuals violating this order can be subject to a \$1000 fine and associated fire suppression and rehabilitation costs (*43 CFR 9212.4*).

Fire restriction order information may be obtained at www.UtahFireInfo.gov or by contacting the BLM Green River District 435-781-2746

Signed:


Gary Torres
Green River District Manager

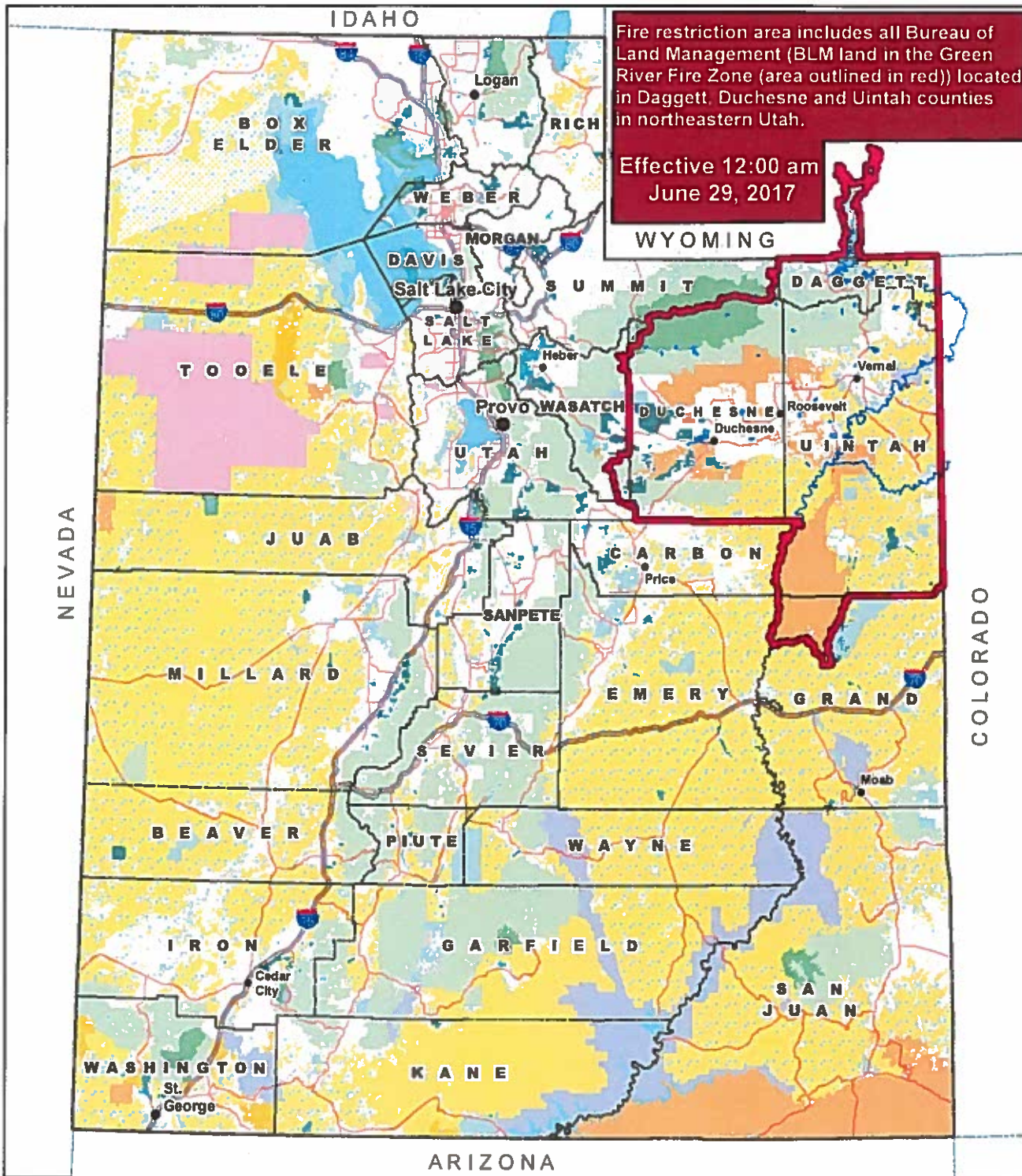
Please report any wildfires to
UBIFC
435-789-7021



Utah Fire Info

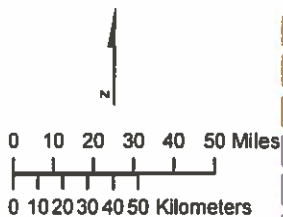
Green River Fire Zone - 2017 Fire Restriction Map

BLM



Legend

- | | |
|---------------------------|--|
| Bureau of Land Management | State |
| BLM Wilderness Area | State Parks and Recreation |
| Indian Trust Land | State Wildlife Reserve/Management Area |
| Military Reservation | U. S. Fish & Wildlife Service |
| National Park Service | U. S. Forest Service |
| Private | U. S. Forest Service Wilderness Area |



No warranty is made by the BLM for use of the data for purposes not intended by the BLM.

This product may not meet BLM standards for accuracy and content. Different data sources and input scales may cause some misalignment of data layers.

