





Map 1



Fish Haven South WUI Project Area

Legend

-  Fish Haven South Project Boundary (382 acres)
-  Bureau of Land Management
-  US Forest Service
-  Private

Produced: November 2017
Projection: UTM Zone 12 North NAD 1983

No warranty is made by the Bureau of Land Management (BLM). The accuracy, reliability, or completeness of these data or individual use or aggregate use with other data is not guaranteed.

