

**Land Survey Services Request**  
United States Department of the Interior -

To: Wyoming State Office Cadastral Survey  
Attn: Sonja S. Sparks, Acting Chief Cadastral Surveyor

From:

The Department Manual "Standards for Federal Lands Boundary Evidence" (600 DM 5) governs the risk assessment to land and their resources from the boundary evidence. The Standards for Boundary Evidence (SBE) process provides managers of Federal interest assets a tool to efficiently and effectively manage land boundaries in the best way possible to accomplish our mission of multiple use. The SBE process include two functions that Cadastral Survey can provide: (1) a land description review/chain of surveys review, and (2) a boundary evidence portion of a Certificate of Inspection and Possession (Boundary CIP) of the land.

---

Project Name:	Contact Name:
Project Number:	Date Needed By: .
Prin. Meridian:	Section(s):
Township(s):	State:
Range(s):	County:
	Subdivision:
	Lot:
	Block:

---

Request for Cadastral Survey Services is for:

*\* Please choose an option (if available) under the appropriate section. Then fill out the project description section on the next page. Please include any attachments with this document.*

- Condition of corner monuments \*\*
- Condition of boundary line marking \*\*
- Condition of Geographic Coordinate Data Base (GCDB).
- Acres determined from GLO/BLM records/other means
- Rights of ways/well pads
- Federal Register Notice\*\*
- Acquisition (Land Transactions) Choose an item.
- Adverse Claims (Trespass/Unauthorized Use)
- Boundary Posting/Management Choose an item.
- Certificate of Inspection
- Construction/Maintenance Project Consultation Choose an item.
- Disposal/Withdrawal
- Leasing
- Mechanical or Other Ground Disturbance (Wildfires, chaining, brush hog...)
- Other

\*\* based upon existing knowledge, office or field investigation.

Project Description:

---

Charge code or agency accounting code:

---

REQUESTED BY

Name:	Signature:
Title:	Date:

AUTHORIZED OFFICER

Name:	Signature:
Title:	Date:

Date Received by Survey Office: \_\_\_\_\_ Received By: \_\_\_\_\_


Attachments:

---

*This request is to be retained in the official case file.*






NOTE: Not all (LSSR) forms require a meeting with your surveyor, however, projects may have specific and unique requirements to be met. Many times, with the help of the surveyor, the request can be completed during a meeting.
---

Township	Range	Meridian	State
----------	-------	----------	-------






**INSTRUCTIONS**

1. Indicate lines needed to be run in red pencil or ink.
2. Designate prominent land marks.
3. Indicate topography, vegetative covering by any distinctive legend.
4. Show status of adjacent lands thusly:

-  or yellow pencil for BLM
-  or blue pencil for other Federal lands
-  or green pencil for State
-  or brown pencil for private
-  or orange pencil for other

**SYMBOLS**

-  Official corner found
-  Corner found, authenticity doubtful
-  Corner searched for and not found