

To: Steve Tryon[stryon@blm.gov]; Nikki Moore[nhaskett@blm.gov]; Casey Hammond[casey_hammond@ios.doi.gov]
From: Younger, Cally
Sent: 2017-12-15T09:23:57-05:00
Importance: Normal
Subject: Fwd: Monument NOIs
Received: 2017-12-15T09:24:33-05:00
[ATT00001.htm](#)
[NOI_EC_KP_GS_KFO_RMP - SOL Edits.docx](#)
[NOI_IC_RMP - SOL edits.docx](#)
[ATT00002.htm](#)
[NOI_SJ_RMP - SOL edits.docx](#)
[ATT00003.htm](#)
[NOI_BENM_RMPs - CLEAN.docx](#)
[ATT00004.htm](#)

----- Forwarded message -----

From: Cally Younger <cyounger@blm.gov>
Date: Wed, Dec 13, 2017 at 12:24 PM
Subject: Fwd: Monument NOIs
To: gcasamassa@fs.fed.us

Glen,
Attached are the NOIs. Thanks!
Cally Younger | Counsel
Office of the Director
Bureau of Land Management
U.S. Department of the Interior
Direct: [202-208-3027](tel:202-208-3027)
Cell: [202-313-8394](tel:202-313-8394)

Begin forwarded message:

From: "Hanson, Joshua" <joshua.hanson@sol.doi.gov>
Date: December 13, 2017 at 12:19:20 PM EST
To: "Younger, Cally" <cyounger@blm.gov>, Mike Nedd <mneed@blm.gov>
Cc: "Brown, Laura" <Laura.Brown@sol.doi.gov>, Ryan Sklar
<ryan.sklar@sol.doi.gov>, "Moody, Aaron" <aaron.moody@sol.doi.gov>
Subject: Re: Monument NOIs

Cally and Mike,
Attached are the SOL edits, with DOJ input, for the National Monument NOIs.
We have provided track changes versions for GSENM, Indian Creek Unit, and
Shash Jáa Unit. Also, I combined the IC and SJ NOIs and provided you a clean

version of a BENM NOI in case the BLM decides to do a single EIS for the two BENM units. We recommend doing a good scrub of the NOIs that implicate the USFS to ensure that they are properly represented.

Please let us know if you have any questions or concerns.

Josh

On Thu, Dec 7, 2017 at 3:40 PM, Moody, Aaron <aaron.moody@sol.doi.gov> wrote:

JOsh and Ryan-

Can you take a look at these and then let's talk. (after we look, I'd like to share with DOJ).

Aaron G. Moody
Assistant Solicitor, Branch of Public Lands
Division of Land Resources
Office of the Solicitor
U.S. Department of the Interior
202-208-3495

NOTICE: This e-mail (including attachments) is intended for the use of the individual or entity to which it is addressed. It may contain information that is privileged, confidential, or otherwise protected by applicable law. If you are not the intended recipient, you are hereby notified that any dissemination, distribution, copying, or use of this e-mail or its contents is strictly prohibited. If you receive this e-mail in error, please notify the sender immediately and destroy all copies.

----- Forwarded message -----

From: **Younger, Cally** <cyounger@blm.gov>
Date: Thu, Dec 7, 2017 at 3:35 PM
Subject: Monument NOIs
To: "Moody, Aaron" <aaron.moody@sol.doi.gov>

--

Cally Younger | Counsel
Office of the Director
Bureau of Land Management
U.S. Department of the Interior
Direct: 202-208-3027
Cell: 202-313-8394

--

Joshua F. Hanson
Branch of Public Land
Division of Land Resources
U. S. Department of the Interior
1849 C Street, N.W., Rm. 6420
Washington, D.C. 20240

Phone: (202)208 3463
Email: joshua.hanson@sol.doi.gov

NOTICE: This e-mail (including attachments) is intended for the use of the individual or entity to which it is addressed. It may contain information that is privileged, confidential, or otherwise protected by applicable law. If you are not the intended recipient or the employee or agent responsible for delivery of this e-mail to the intended recipient, you are hereby notified that any dissemination, distribution, copying, or use of this e-mail or its contents is strictly prohibited. If you received this e-mail in error, please notify the sender immediately and destroy all copies.

--

Cally Younger | Counsel
Office of the Director
Bureau of Land Management
U.S. Department of the Interior
Direct: 202-208-3027
Cell: 202-313-8394



Formatted: Header

[insert billing code]


DEPARTMENT OF THE INTERIOR

Bureau of Land Management


[insert Agency docket number]

**Notice of Intent to Prepare a Resource Management Plan for the Bears Ears
National Monument Indian Creek Unit and associated Environmental Impact
Statement**

(b)(5) DPP; (b)(5) ACP



(b)(5) DPP; (b)(5) ACP



Formatted: Header


Formatted: Outline numbered + Level: 1 + Numbering
Style: Bullet + Aligned at: 1" + Indent at: 1.25"

Deleted:


Deleted: public land

Formatted: Header

(b)(5) DPP; (b)(5) ACP




(b)(5) DPP; (b)(5) ACP



Formatted: Header

(b)(5) DPP; (b)(5) ACP




Formatted: Header

Deleted: due

|

Formatted: Header

(b)(5) DPP; (b)(5) ACP



[insert billing code]

DEPARTMENT OF THE INTERIOR

Bureau of Land Management


[insert Agency docket number]

Notice of Intent to Prepare Monument Management Plans for the Bears Ears


National Monument Indian Creek and Shash Jaa Units and associated

Environmental Impact Statement


(b)(5) DPP; (b)(5) ACP




(b)(5) DPP; (b)(5) ACP




(b)(5) DPP; (b)(5) ACP




(b)(5) DPP; (b)(5) ACP




(b)(5) DPP; (b)(5) ACP



(b)(5) DPP; (b)(5) ACP



(b)(5) DPP; (b)(5) ACP



Formatted: Header

[insert billing code]

DEPARTMENT OF THE INTERIOR

Bureau of Land Management

[insert Agency docket number]

Notice of Intent to Prepare Resource Management Plans for the Grand Staircase-Escalante National Monument-Grand Staircase, Kaiparowits, and Escalante Canyon Units and Federal Lands previously included in the Monument that are excluded from the Boundaries and Associated Environmental Impact Statement

(b)(5) DPP, (b)(5) ACP



Deleted ,

Deleted

Formatted: Font Times, Font color Blue

Deleted

Deleted RMP


Deleted federal

Deleted are

Deleted .

Deleted ,

(b)(5) DPP; (b)(5) ACP




Formatted: Header

Deleted: .


Formatted: Outline numbered + Level: 1 + Numbering
Style: Bullet + Aligned at: 1" + Indent at: 1.25"

Formatted: Header

(b)(5) DPP; (b)(5) ACP



(b)(5) DPP; (b)(5) ACP



Formatted: Header

Deleted: to ensure that

Deleted: are consistent


Deleted: federal

Deleted: nonfederal


Deleted: federal

Formatted: Header

(b)(5) DPP; (b)(5) ACP




(b)(5) DPP; (b)(5) ACP



Formatted: Header

Deleted: due

(b)(5) DPP; (b)(5) ACP



Formatted: Header

Deleted: ¶
¶

Formatted: Header

Style Definition: Balloon Text: Font: (Default) Tahoma, 8 pt

[insert billing code]

DEPARTMENT OF THE INTERIOR

Bureau of Land Management


[insert Agency docket number]

Notice of Intent to Prepare a Resource Management Plan for the Bears Ears


National Monument Shash Jáa Unit and associated Environmental Impact

Statement

(b)(5) DPP; (b)(5) ACP



(b)(5) DPP; (b)(5) ACP




Formatted: Header

Formatted: Outline numbered + Level: 1 + Numbering
Style: Bullet + Aligned at: 1" + Indent at: 1.25"

Deleted: Shash Jáa

(b)(5) DPP; (b)(5) ACP



Formatted: Header

Deleted: in order

Deleted: ensure that the Federal

Deleted: set aside is the smallest area compatible with the care and management of those objects of historic or scientific interest that

Deleted: appropriate for protection

Deleted: Antiquities Act.


Deleted: into

Deleted: .

Deleted: proclamation

Deleted:

(b)(5) DPP; (b)(5) ACP



Formatted: Header

Deleted: the

Deleted: The

Deleted: will

Deleted: proclamation

Deleted: To

Deleted: maximum extent possible

Deleted: effectively partner


Deleted: to ensure that management decisions affecting

Deleted: monument reflect tribal expertise and

Deleted: to ensure that

Deleted: are consistent


(b)(5) DPP; (b)(5) ACP



Formatted: Header

Formatted: Font: Times

(b)(5) DPP; (b)(5) ACP



Formatted: Header

Deleted: due

Formatted: Header

(b)(5) DPP; (b)(5) ACP

