

To: Magallanes, Downey[downey_magallanes@ios.doi.gov]; Scott Hommel[scott_hommel@ios.doi.gov]; Rusty Roddy[russell_roddy@ios.doi.gov]; Laura Rigas[laura_rigas@ios.doi.gov]
From: Thiele, Aaron
Sent: 2017-06-16T07:15:16-04:00
Importance: Normal
Subject: Briefing Book June 16
Received: 2017-06-16T07:15:28-04:00
[0617BP-FishermanRoundtable.pdf](#)
[0617NortheastCanyonsandSeamountsMarineNationalMonumentMemo.pdf](#)
[Friday June 16 Schedule.pdf](#)
[NortheastCanyonsandSeamountsMNM 600 \(1\) \(1\).pdf](#)

Attached are the PDF files that will be included in today's briefing book.
best,
Aaron

**United States Department of the Interior**

Washington, D.C. 20240

INFORMATIONAL MEMORANDUM FOR THE SECRETARY

DATE: June 17, 2017 **TIME:** 11:00am - 12:00pm
FROM: Tim Williams
SUBJECT: Fisherman Roundtable

I. STATEMENT OF PURPOSE

This meeting is to meet with the Fisherman and Lobsterman of the area to get their view and opinions on the Monument.

II. BACKGROUND

President Barack Obama designated the Northeast Canyons and Seamounts Marine National Monument (NCSMMN) on September 21, 2016, using the Antiquities Act of 1906. The Northeast Canyons and Seamounts Marine National Monument is the first and only Marine National Monument in the Atlantic Ocean. See map in attachments.

Residing at depths of ~4,000 meters, deep sea corals and other foundational species are highly sensitive to anthropogenic disturbances such as bottom trawling and mining extractions. Within three years, following the creation of the Northeast Canyons and Seamounts Marine National Monument, NOAA and U.S. Fish and Wildlife Service will administer a management plan for the area, adapting to requests and changes.

III. DISCUSSION

Five commercial fishing industries,

Massachusetts Lobstermen's Association, Atlantic Offshore Lobstermen's Association, Long Island Commercial Fishing Association, Garden State Seafood Association, and Rhode Island Fishermen's Alliance, took the creation of the Northeast Canyons and Seamounts Marine National Monument to court in the beginning of March 2017. They state that President Barack Obama did not have the right to designate the Marine National Monument under the Antiquities Act. In a legal document published on March 29, 2017, it was stated that the fishermen do not want any restrictions on their industries, and argue that the Northeast Canyons and Seamounts Marine National Monument is unlawful and harmful to their businesses.



United States Department of the Interior

Washington, D.C. 20240

INFORMATIONAL MEMORANDUM FOR THE SECRETARY

Subsequent to the creation of the Marine National Monument, a 60 day transition period was allowed for all commercial industries, besides the Atlantic Lobster and Deep-Sea Red Crab fisheries, which are permitted to continue fishing in the area for seven years after the creation of the monument.

IV. NEXT STEPS

Recommendation to the White House

V. ATTACHMENTS

Attendees:

Fisheries Survival Fund - David Frulla, Andrew Minkiewicz, General Counsel
Long Island Commercial Fishermen's Association - Bonnie Brady, Executive Director; Dan Farnham, Marty Scanlon, and Billy McIntyre, members
Atlantic Offshore Lobstermen's Association - Grant Moore, President
Massachusetts Lobstermen's Association - Beth Casoni, Executive Director
Atlantic Bluefin Tuna Association - David Schalit, President
Seafreeze Ltd - Eric Reid, General Manager; Meghan Lapp, Fisheries Liaison
New England Fishery Management Council - John Quinn, Council Chairman
Mid-Atlantic Fishery Management Council - Laurie Nolan, Council Member
Foley Fish - Laura Ramsden, President
Eastern Fisheries - Roy Enoksen, President; Ronald Enoksen, VP
Seatrade - Bob Blais, COO
New Bedford Harbor Development Commission - Ed Anthes-Washburn, Director; Brian Rothschild, Commissioner; Pamela LaFreniere, Counsel
Fisheries Survival Fund - Eric Hansen, Board Member
John Nagle Company - Charlie Nagle, President; Robert Nagle, VP

Congressional Staff:

Bob Fowkes (Lynch)
Christina Pacheco (Markey)



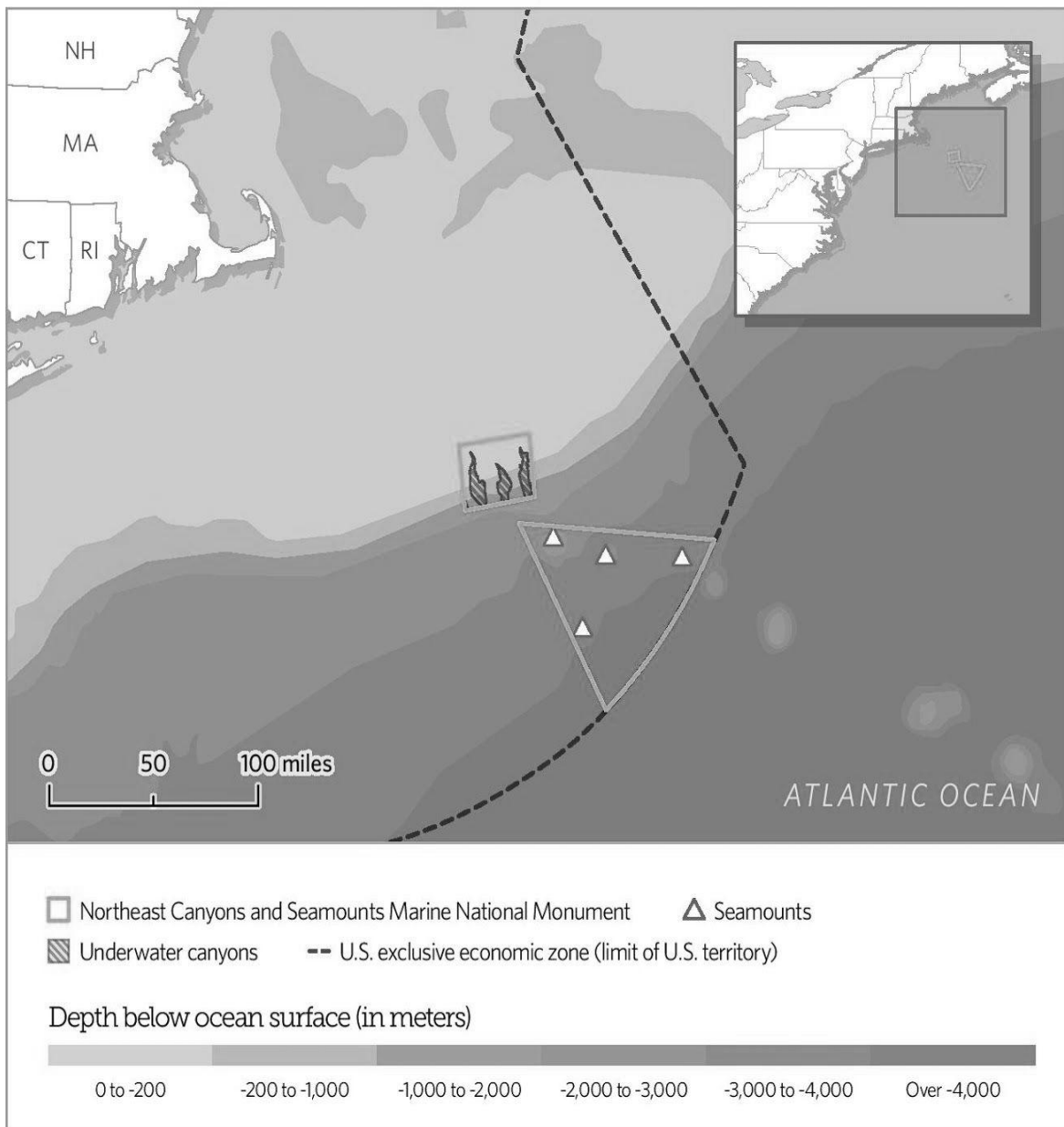
United States Department of the Interior

Washington, D.C. 20240

INFORMATIONAL MEMORANDUM FOR THE SECRETARY



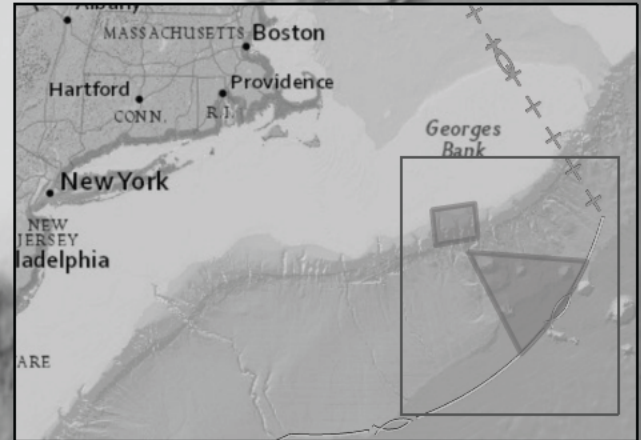
Northeast Canyons and Seamounts Marine National Monument

The protected area, encompassing 4,913 square miles, is the first of its kind in the U.S. Atlantic Ocean

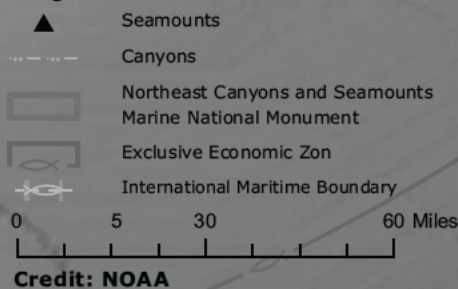


© 2016 The Pew Charitable Trusts

Northeast Canyons and Seamounts Marine National Monument



Legend



Canyon Unit	
Latitude	Longitude
40.122	-68.212
40.527	-68.268
40.600	-67.628
40.207	-67.578

Seamount Unit	
Latitude	Longitude
38.865*	-66.931
39.939	-65.943
40.044	-67.722

*The U.S. EEZ limit forms the eastern boundary

DOI-2022-06 00418

Advance (Boston, MA):

Security Advance

Sgt. (b) (6), (b) (7)(C)

Advance

Rusty Roddy

Cell Phone:

(b) (6), (b) (7)(C)

202 897 8001

Traveling Staff:**Cell Phone:**

Agent in Charge

Sgt. (b) (6), (b) (7)(C)

(b) (6), (b) (7)(C)

Acting Deputy Secretary

Jim Cason

202 706 9033

Deputy Chief of Staff

Downey Magallanes

202 706 9199

Communications Director

Laura Rigas

202 897 7022

Press Secretary

Heather Swift

202 897 7111

Deputy Director of External
Affairs

Tim Williams

202 706 4982

Photographer

Tami Heilemann

202 437 8486

Personal Aide

Aaron Thiele

202 897 7178

Attire:

Boston, MA (Friday):

Casual

Friday, June 16, 2017

Boston, MA → Washington, DC

8:30-8:40am EDT:**Depart RON en route New England Aquarium**

Location: New England Aquarium
Main Entrance
1 Central Wharf
Boston, MA 02110

Vehicle Manifest:

MA State Lead Vehicle:

Secretary's Vehicle: RKZ

Sgt. (b) (6), (b) (7)(C)

Sgt. (b) (6), (b) (7)(C)

Staff Vehicle:

Rusty Roddy
Downey Magallanes
Laura Rigas
Aaron Thiele

Staff Vehicle 2:

Heather Swift
Tami Heilemann
Valerie Volcovici, Reuters
Brian Snyder, Reuters

8:40-9:15am EDT:**Arrive New England Aquarium & Proceed to Aquarium Tour**

Met by: Brian Benedict, Interim Superintendent, Northeast Canyons & Seamounts National Marine Monument
Dr. Scott Kraus, Vice President, Senior Science Advisor, & Chief Scientist for Marine Mammals, New England Aquarium

Participants: RKZ

Mark Smith, Vice President of Animal Care, New England Aquarium (Tour Guide)

Staff: Downey Magallanes

Laura Rigas
Heather Swift
Aaron Thiele

Tami Heilemann
Press: Valerie Volcovici, Reuters
Brian Snyder, Reuters

Advance: Rusty Roddy

Note: The focus of the tour will be on species found within the Marine National Monument

9:15-9:45am EDT:**Participate in Virtual Tour of Northeast Canyons & Seamounts National Marine Monument**

Location: Howland Trustee Conference Room 2nd Floor

Participants: RKZ

Dr. Scott Kraus, Vice President, Senior Science Advisor, & Chief Scientist for Marine Mammals, New England Aquarium
Laurence Madin, Executive Vice President & Director of Research, Woods Hole Oceanographic Institution
Brian Benedict, Interim Superintendent, Northeast Canyons & Seamounts National Marine Monument

Staff: Downey Magallanes

Laura Rigas
Heather Swift
Aaron Thiele

Press: Tami Heilemann
Valerie Volcovici, Reuters
Brian Snyder, Reuters
Advance: Rusty Roddy
Note: Coffee & Pastries will be served

9:45-10:40am EDT: Northeast Canyons & Seamounts National Marine Monument Management & Planning Discussion

Location: Howland Trustee Conference Room 2nd Floor
Participants: RKZ
Brian Benedict, Interim Superintendent, Northeast Canyons & Seamounts National Marine Monument
Dr. Scott Kraus, Vice President, Senior Science Advisor, & Chief Scientist for Marine Mammals, New England Aquarium
Laurence Madin, Executive Vice President & Director of Research, Woods Hole Oceanographic Institution
Staff: Downey Magallanes
Laura Rigas
Heather Swift
Aaron Thiele
Tami Heilemann
Advance: Rusty Roddy

10:40-10:55am EDT: Depart New England Aquarium en route Legal Sea Foods Harborside

Location: Legal Sea Foods Harborside
2nd Floor Dining Room
270 Northern Avenue
Boston, MA 02210
Vehicle Manifest:
MA State Lead Vehicle:
Secretary's Vehicle: RKZ
Sgt. (b) (6), (b) (7)(C)
Sgt. (b) (6), (b) (7)(C)
Staff Vehicle: Rusty Roddy
Downey Magallanes
Laura Rigas
Aaron Thiele
Staff Vehicle 2: Heather Swift
Tami Heilemann
Valerie Volcovici, Reuters
Brian Snyder, Reuters

10:55-11:00am EDT: Arrive Legal Sea Foods Harborside & Proceed to Fishermen Roundtable

Met by: Bob Vanasse, Executive Director, Saving Seafood
Derek Miller, Accounts & Business Development, Saving Seafood

11:00-12:00am EDT: Fishermen Roundtable

Participants: Drew Minkiewicz, General Counsel, Fisheries Survival Fund
David Frulla, General Counsel, Fisheries Survival Fund
Eric Hansen, Board Member, Fisheries Survival Fund
Bonnie Brady, Executive Director, Long Island Commercial Fisheries Association
Dan Farnham, Member, Long Island Commercial Fisheries Association
Marty Scanlon, Member, Long Island Commercial Fisheries Association
Grant Moore, President, Atlantic Offshore Lobstermen's Association

David Borden, Executive Director, Atlantic Offshore Lobstermen's Association
 Beth Casoni, Executive Director, Massachusetts Lobstermen's Association
 Rich Ruais, President, Atlantic Bluefin Tuna Association
 Eric Reid, General Manager, Seafreeze Ltd,
 Meghan Lapp, Fisheries Liaison, Seafreeze Ltd.
 John Quinn, Chairman, New England Fishery Management Council
 Angela Santilippo, President, Gloucester Fishermens Wives Association & Executive Director, Massachusetts Fishing Partnership
 Michelle Bachmann, Lead Fishery Analyst for Habitat, New England Fishery Management Council
 Jonathan Wood, Attorney, Pacific Legal Foundation
 Dick Allen, Fisheries Consultant
 Putnam MacLean, Blue Water Fishermen's Association
 Robert Vanasse, Executive Director, Saving Seafood
 Dewey Hemilright, Council Member, Mid Atlantic Fishery Management Council
 Kate Machet, Regional Representative, Boston Office of Senator Ed Markey (MA)
 TBD Staffer, Office of Senator Elizabeth Warren (MA)
 Karen Bradbury, Projects Director, Providence Office of Senator Sheldon Whitehouse (RI)
 Bob Fowkes, District Director, Office of Rep. Stephen Lynch (MA)

Staff: Downey Magallanes
 Laura Rigas
 Heather Swift
 Aaron Thiele
 Tami Heilemann

Press: Open for first 10 minutes; Closed during discussion

Advance: Rusty Roddy

Format: Participants seated at large square table with seating for 24

Topic: Fishermen affected by the Marine Monument

Program: 11:00 am: Robert Vanasse, Executive Director of Saving Seafood delivers opening remarks & introduces RKZ
 11:05 am: RKZ delivers remarks
 11:10 am: Participants introduce themselves
 11:15 am: Roundtable Discussion
 11:50 am: RKZ photo op with participants on outside deck

Note: RKZ should thank Congressional staffers for attending and Representing their Members

Note: Congressional staff representatives, DOI staff, & Press will be seated In chairs on the outskirts of the room

Note: Saving Seafood staff will coordinate individual press avails for Participants upon conclusion of the roundtable

12:00-12:15pm EDT: Proceed to Vehicle & Depart Legal Seafood Harborside en route Moakley Courthouse Pier

Location: Moakley Courthouse Fan Pier
 Fort Point Channel
 1 Courthouse Way
 Boston, MA 02210

Vehicle Manifest:
 MA State Lead Vehicle:
 Secretary's Vehicle: RKZ

Staff Vehicle: Sgt. (b) (6), (b) (7)(C)
Sgt. (b) (6), (b) (7)(C)
Rusty Roddy
Downey Magallanes
Laura Rigas
Aaron Thiele
Staff Vehicle 2: Heather Swift
Tami Heilemann
Valerie Volcovici, Reuters
Brian Snyder, Reuters

12:15-12:30pm EDT: Arrive Moakley Courthouse Fan Pier & Board MV Abigail

Met by: Michael Creasey, General Superintendent, National Parks of Boston
Secretary Matt Beaton, MA Secretary of Energy & Environmental Affairs

Vessel: MV *Abigail* (35 Passenger boat)

Boat Manifest: RKZ
Sgt. (b) (6), (b) (7)(C)
Secretary Matt Beaton, MA Secretary of Energy & Environmental Affairs
Michael Creasey, General Superintendent, National Parks of Boston
Rusty Roddy
Downey Magallanes
Laura Regis
Heather Swift
Aaron Thiele
Tami Heilemann
Valerie Volcovici, Reuters
Brian Snyder, Reuters
Giles Parker, Chief of Staff, NPS Boston
Gregg Tinkham, Chief Ranger, NPS Boston
Marc Albert, NPS Program Director Natural Resources & Research
Beth Jackendorf, Supervisory Park Ranger, NPS Boston
Ned Bartlett, MA Undersecretary for Energy & Environmental Affairs
Leo Roy, MA Commissioner, Department of Conservation & Recreation
Susan Hamilton, Northeast Regional Director for MA Department of Conservation & Recreation
Fred Laskey, Executive Director, Massachusetts Water Resources Authority
Austin Blackmon, Chief of Environment, Energy & Open Space, City Of Boston
Kathy Abbott, President & CEO, Boston Harbor Now
CDR Brad Kelly, U.S. Coast Guard
Arthur Pearson, President & CEO, Thompson Island Outward Bound
Alicia Leuba, Vice President, Eastern Region, Trustees of Reservations

Note: MV *Abigail* is hosted by Matthew Beaton, MA Secretary of Energy & Environmental Affairs

Note: Upon RKZ arrival to pier, all passengers will be boarded & ready for departure

Note: Boat will not be returning to Moakley Courthouse Fan Pier. Vehicles will be moved by NPS staff from Moakley Pier to Charlestown Harbor

12:30-1:00pm EDT: Depart Moakley Courthouse Fan Pier en route Georges Island

Note: Box lunches will be provided by DECCA

1:00-2:00pm EDT: Arrive Georges Island & Proceed via Hike to Fort Warren
Met by: National Park Service Rangers
MA Department of Conservation & Recreation Staff
Note: During tour, RKZ will meet with Student Conservation Corps
Preservation Team doing work at Fort Warren

2:00-2:30pm EDT: Board Boats & Depart Georges Island en route Charlestown Navy Yard Pier One
Boat Manifest:
NPS MV *Buffalo*:
RKZ
Sgt. (b) (6), (b) (7)(C)
Michael Creasey, General Superintendent, National Parks of Boston
Rusty Roddy
Downey Magallanes
Tami Heilemann
MV *Thomas Paine*:
Laura Regis
Aaron Thiele
Heather Swift
Valerie Volcovici, Reuters
Brian Snyder, Reuters
Note: Boats returning from Georges Island & departing for Charlestown
Navy Yard are different than original vessel arriving at Georges
Island
Note: MV *Thomas Paine* is hosted by Matthew Beaton, MA Secretary of
Energy & Environmental Affairs

2:30-3:30pm EDT: Arrive Charlestown Navy Yard Pier One & Proceed to Walking Tour of Charlestown Navy Yard
Met by: Robert Gerosa, Commanding Officer, USS Constitution
Tim Anderson, Lieutenant Commander, USS Constitution
Anne Rand Grimes, President, USS Constitution Museum
Paul George, Chairman, USS Constitution Museum
Representatives from Freedom Trail Partners
Secretary Francisco Urena, MA Department of Veterans' Services
Becky Ullman, Chief of Staff for MA Energy & Environmental Affairs
NPS Employees
Tour Stops: USS Cassin Young (Overview of Boston National Historical Park
& Navy Yard Unit)
USS Constitution Dry Dock One (Tour led by Robert Gerosa,
Commanding Officer; Robert Moore, Chief, Naval History &
Heritage Detachment Boston; and Anne Grimes Rand,
President, USS Constitution Museum. Tour will include
Taking dry dock stairs down to witness the restoration of the
Ship taking place on the hull)
USS Constitution (Tour led by Robert Gerosa, Commanding Officer;
RKZ to receive NPS Passport Stamp)
Note: In front of the USS Cassin Young, Superintendent Michael Creasey
Will ask RKZ to assist in an informal presentation of service
Awards to five employees
Note: Minimal staff will take the dry dock stairs down to the hull
Restoration area.
Note: Prior to tour of USS Constitution, RKZ will select 1 or 2 families from
Line to join on tour

3:30-4:00pm EDT: Conclude Tour of Charlestown Navy Yard & Proceed to USS Constitution Museum

Reception

Location: Constitution Museum Courtyard
 Note: Reception hosted by USS Constitution Museum. Light finger foods / Beverages
 Staff: Downey Magallanes
 Laura Regis
 Heather Swift
 Aaron Thiele
 Tami Heilemann
 Advance: Rusty Roddy

4:00-4:30pm EDT:**Meeting with Secretary Matt Beaton & Lt. Governor Karyn Polito**

Location: Constitution Museum Education Center
 Participants: RKZ
 Secretary Matt Beaton
 Lt. Governor Karyn Polito (Tentative)
 Staff: Downey Magallanes
 Advance: Rusty Roddy

4:30-4:40pm EDT:**Depart Charlestown Navy Yard en route Warren Tavern**

Location: 2 Pleasant Street
 Charlestown, MA 02129
 Vehicle Manifest:
 MA State Lead Vehicle:
 Secretary's Vehicle: RKZ
 Sgt. (b) (6), (b) (7)(C)
 Sgt. (b) (6), (b) (7)(C)
 Staff Vehicle: Rusty Roddy
 Downey Magallanes
 Laura Rigas
 Aaron Thiele
 Staff Vehicle 2: Heather Swift
 Tami Heilemann

4:40-6:15pm EDT:**Dinner**

Note: Reservation for 14 are under "Michael Creasey"

6:15-6:30pm EDT:**Depart en route Logan International Airport**

Location: 1 Harborside Drive
 Boston, MA 02128

8:00pm EDT-**9:47pm EDT:****Wheels up Boston, MA (BOS) en route Washington, DC (DCA)**

Flight: American Airlines 2116
 Flight time: 1 hour, 47 minutes
 RZ Seat: 20C
 AiC: Sgt. (b) (6), (b) (7)(C)
 Staff: Downey Magallanes, Heather Swift, Aaron Thiele, Tami Heilemann,
 Rusty Roddy

**United States Department of the Interior**

Washington, D.C. 20240

INFORMATIONAL MEMORANDUM FOR THE SECRETARY

DATE: June 17, 2017 **TIME:** All Day

FROM: Maureen Foster

SUBJECT: Northeast Canyons and Seamounts Marine National Monument

I. STATEMENT OF PURPOSE

To inform and update the Secretary about the Northeast Canyons and Seamounts Marine National Monument in preparation for his visit to Boston.

II. BACKGROUND

The Northeast Canyons and Seamounts Marine National Monument (NCSMNM), created September 15, 2016, through the Antiquities Act of 1906, is the first Marine National Monument in the Atlantic Ocean. The 4,913-square mile monument is located 130 miles southeast of Cape Cod, and is divided into two units to protect distinct geological features. Three submarine canyons (Oceanographer, Gilbert, and Lydonia) make up the canyons area (941 square miles) located at the edge of the continental shelf. Each canyon is approximately 6,500 to 7,000 feet deep and up to 20 to 30 miles long. The seamounts unit is farther offshore and consists of four undersea mountains or seamounts (Bear Mytilus, Physalia, and Retriever), in a 3,972-square mile area. These seamounts are extinct volcanos as high as 7,700 feet above the ocean floor. The outer boundary of the seamounts unit is the 200-nautical mile limit of the Exclusive Economic Zone.

The undersea features of the canyons and seamounts create nutrient-rich upwellings that support significant and diverse marine life from the ocean floor to the sea surface. Years of deep-sea research expeditions led by the National Oceanic and Atmospheric Administration (NOAA) and educational institutions have documented the unique ecological significance of the area. This includes numerous species that are new to science and 54 species of coral, some of which are hundreds of years old and 6 to 7 feet tall, prompting scientists to call the unique coral formations “coral forests.” The upwelling of nutrients carried by currents fuel eruptions of plankton that draw large schools of small fish that become prey for large concentrations of sharks, tuna, marine mammals, and seabirds. Scientists who have spent their careers exploring the Atlantic Ocean speak to the exemplary marine resources of the Monument by calling it the “Serengeti of the Sea” and the “Ocean Oasis.”

**United States Department of the Interior**

Washington, D.C. 20240

INFORMATIONAL MEMORANDUM FOR THE SECRETARY

The NCSMNM is an important feeding area for endangered leatherback and threatened loggerhead sea turtles, drawn to the seamounts to feed on jellyfish, crustaceans, and invertebrates. The canyons are important feeding habitat for endangered sperm whales and critically endangered right whales. Endangered fin and sei whales have also been observed feeding in the monument waters.

Activities allowed include: recreational fishing, sailing, bird and marine mammal watching, research and scientific exploration, educational activities that support the monument, anchoring of scientific instruments, and construction and maintenance of submarine cables.

Commercial fishing for red crab and American lobster continues for a period of not more than 7 years. All other commercial fishing was closed 60 days after the monuments creation.

Prohibited activities include: exploring, developing, or producing oil and gas; using poisons, electrical charges, or explosives to harvest monument resources; introducing or releasing introduced species; removing or disturbing any living or non-living resource except as provided for in the regulated activities; and drilling into, anchoring, dredging, or otherwise altering the submerged lands.

There has not been enforcement to date and the focus has been on outreach and education through a NOAA website and an educational flyer. Future enforcement will be carried out through agreement with the U.S. Coast Guard. Vessel monitoring systems carried on vessels fishing in Federal waters will aid in monitoring the use of the Monument.

III. DISCUSSION

The Secretaries of Commerce and Interior share management responsibility for the monument. NOAA has responsibilities for activities and species that fall under the Magnusson-Stevens Fishery Management Act, the Endangered Species Act (for species regulated by NOAA), the Marine Mammal Protection Act, and other applicable legal authorities of the Department of Commerce. The U.S. Fish and Wildlife Service (USFWS) has responsibility for activities and species under its legal authorities including the National Wildlife Refuge System Administration Act, the Refuge Recreation Act, the Endangered Species Act, Public Law 98-532 and Executive Order 6166.

The Proclamation tasks the USFWS and NOAA to prepare a joint management plan within 3 years. Senior leadership of the agencies have met twice over the last 6 months to define each agencies roles and responsibilities and to discuss management planning including development

**United States Department of the Interior**

Washington, D.C. 20240

INFORMATIONAL MEMORANDUM FOR THE SECRETARY

of a work plan, public scoping options, a draft action plan, monument vision and goals, and interim compatibility review and permitting processes.

The USFWS appointed Brian Benedict, the Refuge Manager at Maine Coastal Islands National Wildlife Refuge, as Interim Superintendent for the NCSMNM. The Northeast Region of the USFWS received \$180,000 in fiscal year 2017 for marine monument management. These funds were used to support staff salaries, travel, and planning efforts.

IV. NEXT STEPS

Planning for the NCSMNM has ceased while the monument review process takes place. Based on the questions provided within the monument review, USFWS had no relevant information to add to NOAA's response.

V. ATTACHMENTS

Northeast Canyons and Seamounts Marine National Monument Map

065865 IM-S Briefing paper - Northeast Canyons and Seamounts Marine National Monument

PREPARED BY: Wendi Weber, Regional Director
Northeast Region

DATE: June 9, 2017