

From: Hanson, Joshua
To: [Magallanes, Downey](#)
Cc: [Brian Steed](#); [Aaron Moody](#); [Laura Brown](#)
Subject: Re: Maps
Date: Thursday, November 30, 2017 2:24:09 PM
Attachments: [Utah_11302017_overview.pdf](#)

Attached is the updated BLM map. The exact acres are as follows:

The Doll House Ruin addition comes in at 157 acres.

The Moon House Ruin addition comes in at 318 acres.

On Thu, Nov 30, 2017 at 2:19 PM, Hanson, Joshua <joshua.hanson@sol.doi.gov> wrote:
BLM-UT is doing this for GSENM.

(b) (5) DPP, (b) (5) ACP



Josh

On Thu, Nov 30, 2017 at 1:43 PM, Magallanes, Downey <downey_magallanes@ios.doi.gov> wrote:

Can we do final maps for public release removing the draft and the internal use only? Who in Utah created this and can help? Many thanks. Comms needs ASAP. In the home stretch.

--

Downey Magallanes
Deputy Chief of Staff for Policy
U.S. Department of the Interior
downey_magallanes@ios.doi.gov
202-706-9199

--

Joshua F. Hanson
Branch of Public Land
Division of Land Resources
U. S. Department of the Interior
1849 C Street, N.W., Rm. 6420
Washington, D.C. 20240

Phone: (202)208-3463
Email: joshua.hanson@sol.doi.gov

NOTICE: This e-mail (including attachments) is intended for the use of the individual or entity to which it is addressed. It may contain information that is privileged, confidential, or otherwise protected by applicable law. If you are not the intended recipient or the employee or agent responsible for delivery of this e-mail to the intended recipient, you are hereby notified that any dissemination, distribution, copying, or use of this e-mail or its contents is strictly prohibited. If you received this e-mail in error, please notify the sender immediately and destroy all copies.

--

Joshua F. Hanson
Branch of Public Land
Division of Land Resources
U. S. Department of the Interior
1849 C Street, N.W., Rm. 6420
Washington, D.C. 20240


Phone: (202)208-3463
Email: joshua.hanson@sol.doi.gov














NOTICE: This e-mail (including attachments) is intended for the use of the individual or entity to which it is addressed. It may contain information that is privileged, confidential, or otherwise protected by applicable law. If you are not the intended recipient or the employee or agent responsible for delivery of this e-mail to the intended recipient, you are hereby notified that any dissemination, distribution, copying, or use of this e-mail or its contents is strictly prohibited. If you received this e-mail in error, please notify the sender immediately and destroy all copies.

Draft Bears Ears Boundary Modification

November 30, 2017

(b) (5) DPP



- | | | |
|--|---|--|
|  Shash Jaa National Monument |  Wilderness Study Area |  Private |
|  Indian Creek National Monument |  Bureau of Land Management (BLM) |  State |
|  Bears Ears National Monument |  Indian Reservation (IR) |  US Forest Service (USFS) |
|  US Highway |  National Park Service (NPS) |  USFS Wilderness Area |
|  State Highway | | |

Coordinate System: NAD 1983 UTM Zone 12N
Projection: Transverse Mercator
Datum: North American 1983
Units: Meter

DOI-2019-02 00960