

To: Ojeda-dodds, Gisella[gisella_ojeda-dodds@ios.doi.gov]
From: Magallanes, Downey
Sent: 2017-10-24T11:34:19-04:00
Importance: Normal
Subject: Fwd: Requested Documents
Received: 2017-10-24T11:34:19-04:00
[GSENM Existing 10192017.pdf](#)
[GSENM Proposed 10192017.pdf](#)
[BENM Existing 10192017.pdf](#)
[BENM Proposed 10192017.pdf](#)

Can you make 3 copies of each on the bigger sheets? Thanks.


--

Downey Magallanes
Acting Deputy Chief of Staff
Senior Advisor and Counselor
downey_magallanes@ios.doi.gov
202-501-0654 (desk)
202-706-9199 (cell)

Grand Staircase-Escalante National Monument Boundary Modification

October 19, 2017

(b) (5) - DPP



US Highway
State Highway
BLM Wilderness Area
Bureau of Land Management (BLM)
National Park Service (NPS)
Private
State
State Wildlife Reserve/Management Area
USFS Wilderness Area

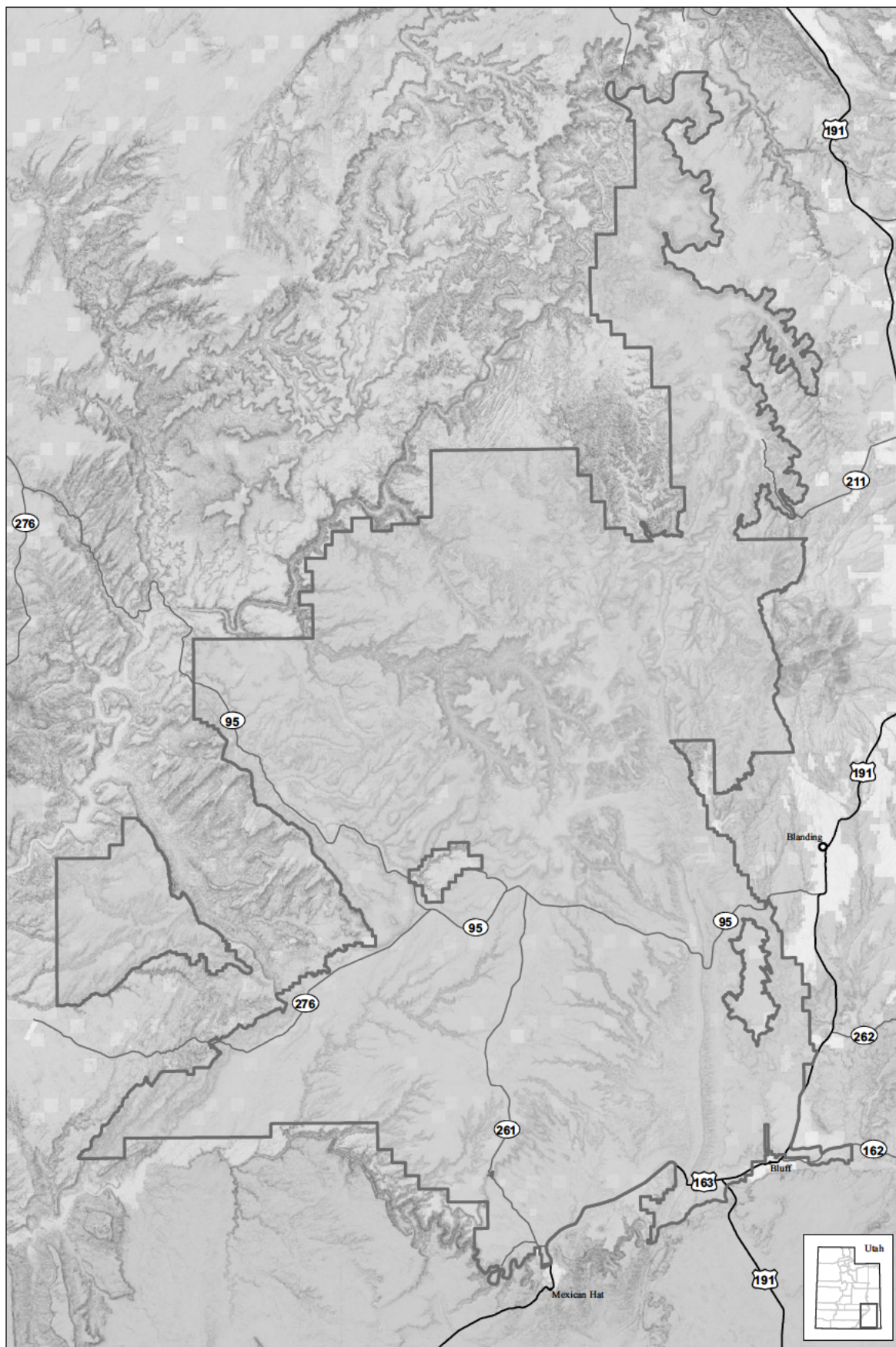
0 5 10
Miles
1 in = 8 miles



Projection: Transverse Mercator
Datum: North American 1983
Units: Meter

Bears Ears National Monument Existing Boundary

October 19, 2017



Existing Monument Boundary
US Highway
State Highway
Bureau of Land Management (BLM)

Indian Reservation (IR)
National Park Service (NPS)
Private
State

US Forest Service (USFS)
USFS Wilderness Area

0 5 10
Miles
1 in 7 miles


NORTH

Coordinate System NAD 1983 UTM Zone 12N
Projection Transverse Mercator
Units Meters

DOI-2019-09-02301

Bears Ears National Monument Boundary Modification

(b) (5) - DPP



US Highway
State Highway
Bureau of Land Management (BLM)
National Park Service (NPS)
Private
State
USFS Wilderness Area

0 2.5 5
Miles
1 in 5 miles



Projection Transverse Mercator
Datum North American Datum of 1983
Units Meter
DOI-2019-09-02302

Grand Staircase-Escalante National Monument Existing Boundary

October 19, 2017

