


WELCOME

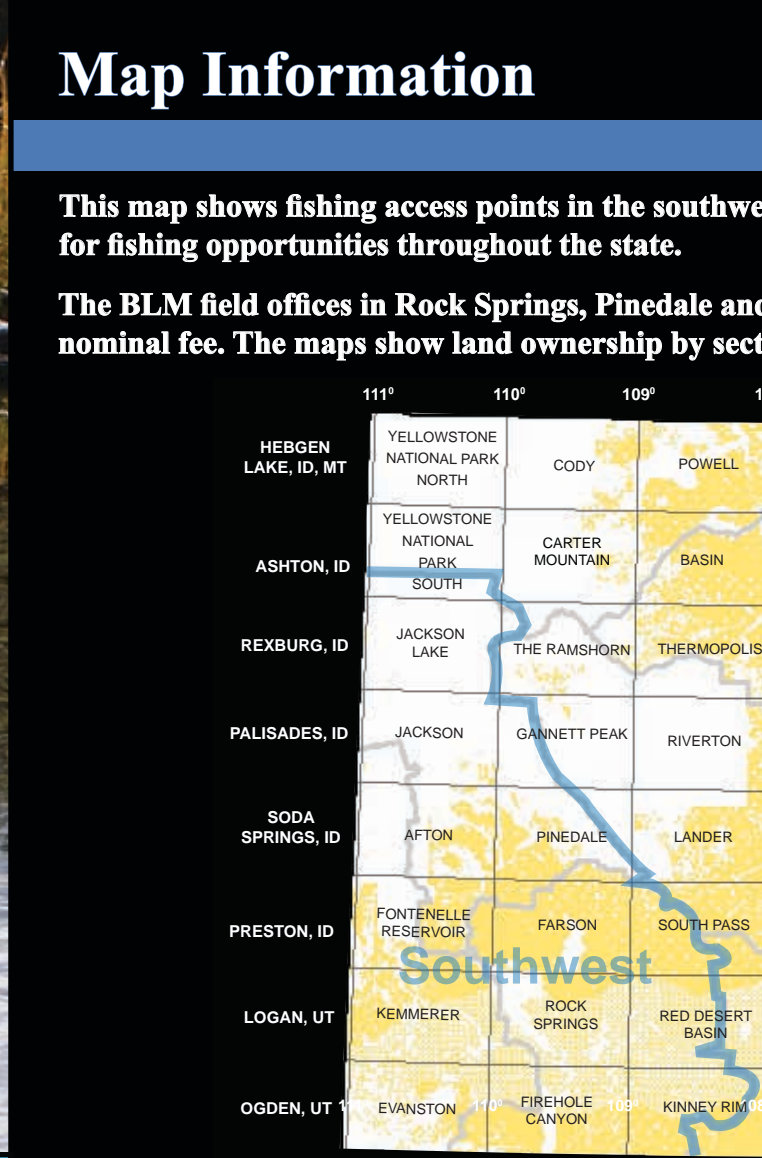
The Bureau of Land Management welcomes you to *your* public lands. These lands are managed to provide diverse benefits to the public. On BLM lands you'll find opportunities to hike, camp, hunt and fish. This map is one of four that cover the fishing opportunities throughout Wyoming.

Southwest Wyoming offers 53 trout fisheries and hosts 13 species of game fish. In the Flaming Gorge Reservoir, southwest of Rock Springs, you'll find rainbow trout, brown trout, lake trout, kokanee, channel catfish, and smallmouth bass. In addition to those species, the Woodruff Narrows reservoir on the state's western edge is home to the tiger muskie. Arctic grayling and several trout species, including the golden, live in the lakes of the Wind River Range outside of Pinedale. Two of BLM's Sensitive Species, Bonneville and Colorado River cutthroat trout, are also found in this region.

The BLM and the Wyoming Game and Fish Department encourage you to enjoy your public lands but please respect the land, landowners, and other fishermen.



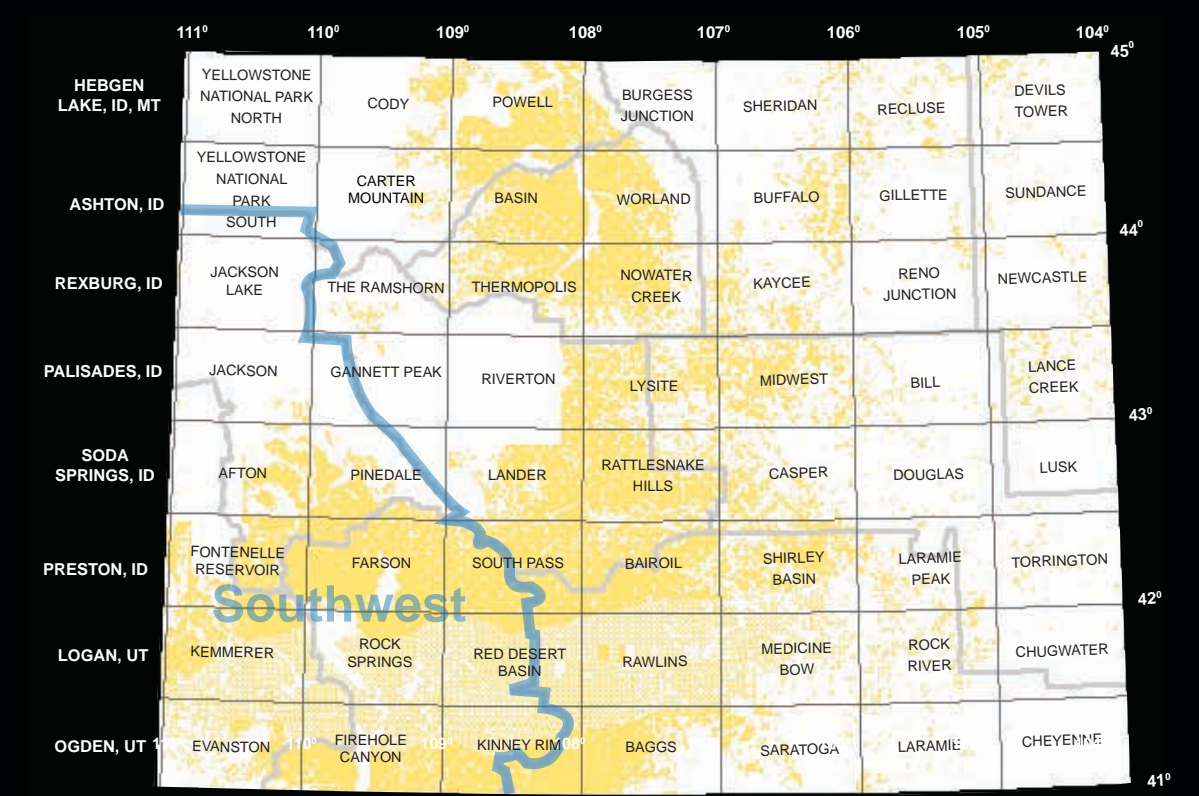
BLM



Map Information

This map shows fishing access points in the southwest portion of Wyoming. Refer to the other three maps for fishing opportunities throughout the state.

The BLM field offices in Rock Springs, Pinedale and Kemmerer have topographic maps available for a nominal fee. The maps show land ownership by section at a scale of 1:100,000.



BLM administered public lands

Fishing Ethics

Private land:

- Be courteous to private landowners.
- Leave all gates as you find them.
- Obtain permission if you intend to build a fire, clear brush or drive off the road.

Catch and Release:

- If you plan to release a catch, return it to the water immediately, with as little contact as possible.
- Don't return a fish to the water if it's been stringered or creeled.
- Cut the line at the mouth if the hook is difficult to remove. It will degrade naturally without harming the fish.

Camping:


- Camp away from watering facilities used by wildlife and livestock.
- Pack all your trash out with you.
- Keep your campfire small.
- Make sure the fire is completely out before leaving the site.

Prevent the spread of invasive species:

- Invasive species are species that were removed from their native habitat and introduced either intentionally or unintentionally to a new ecosystem. Some of these species may have an ecological advantage over the native species and could disrupt the balance of the ecosystem. In Wyoming, the common carp, New Zealand mudsnail, and the whirling disease parasite have already disrupted many ecosystems. Everyone must take responsibility to ensure these species and others are not spread to even more areas. To prevent their spread:
 - Remove all visible mud, plants, fish, and other animals from your equipment.
 - Eliminate all water from equipment before you depart.
 - Clean and dry anything that came in contact with the water.
 - Do not release plants, fish, or other animals into a water body unless they came from that water body.
 - Avoid transferring anything wet (especially waders, boots, gear) from stream to stream.

License Requirements

- Fishing licenses are required for resident and non-resident anglers 14 years or older.
- Non-residents under 14 may need a license.
- Every licensee must have a conservation stamp. Daily licenses are exempt.
- A Free Fishing Day is held statewide every year on the first Saturday in June – no license or conservation stamp is required on this day.
- Refer to current Wyoming Fishing Regulations produced by the Wyoming Game and Fish Department for general rules, creel limits, fishing seasons, restrictions and exceptions to general provisions.



Leaders in Fish Habitat Conservation

Safety

- Leave a copy of your trip itinerary with someone.
- Be prepared with clothing for all weather conditions. Wyoming weather varies widely on any given day.
- Bring high-energy food.
- Bring plenty of drinking water.
- Keep your vehicle well-maintained, carry extra fuel and tools, and make sure the spare tire is in good condition.
- Bring a first-aid kit.

Disabled Anglers

- Several fishing sites have unrestricted access for disabled anglers. Check the map on the reverse side for specific locations.



Public Access

- Public lands can only be accessed by public roads or on routes with public easements.
- All federally administered public lands intersected by a public road may be used free of charge excluding fee areas.
- Public lands surrounded by private land may only be used with permission from the private landowner.
- Be sure to determine how to access the public land well in advance of your trip.
- Remember, in Wyoming, the edges and bottoms of bodies of water can be privately owned. In those places, don't walk or wade the shoreline to avoid obtaining permission to cross to public lands.
- When in doubt, ask for permission!



Private Land

- Abide by Wyoming state law and always obtain permission before fishing on or crossing private lands.
- Remember, using private lands is a privilege, granted only by the landowner.
- If permission is granted then be as responsible and courteous on the private land as you would be on public land.



NO POACHING!

Report any fishing violations by calling this 24 hour toll free number:
1-800-442-4331

Field Offices

BLM www.blm.gov/wy Rock Springs Field Office 280 Highway 191 North Rock Springs, WY 82901 (307) 352-0256	WGFD www.gf.state.wy.us Jackson Regional Office 420 North Cache Jackson, WY 83001 (307) 733-2321
Pinedale Field Office 1625 West Pine Pinedale, WY 82941 (307) 367-5300	Green River Regional Office 531 Astle Green River, WY 82935
Kemmerer Field Office 312 Highway 189 North Kemmerer, WY 83101 (307) 828-4500	Tribal Fish and Game Department (307) 332-7207

Other Reference Materials

WGFD
Fishing Regulations: Wyoming Game and Fish Commission

- Wyoming Fishing Guide
- Wyoming Boating Guide

BLM

- Public Land Access
- Go to BLM's recreation Web page for interactive fishing maps: < <http://www.blm.gov/wy/st/en/programs/Recreation/fishing.html> >

Wyoming Travel and Tourism

- Public Lands Recreation Opportunities

This map was developed by the Bureau of Land Management in cooperation with the Wyoming Game and Fish Department.

BLM/WY/AE-09/006+1220