

# ICEBERG POINT

The Bureau of Land Management  
Spokane District



## WELCOME TO ICEBERG POINT!

Iceberg Point offers majestic views of rugged bluffs and rocky shorelines on the south side of Lopez Island. Iceberg Point is available for day-use only. Recreational activities include hiking and wildflower, waterfowl, and marine mammal viewing at rocky balds. A network of hiking trails provides easy access to sweeping vistas. Parking and restroom facilities are available at the San Juan County Park day-use area at Agate Beach.



## KNOW BEFORE YOU GO

- ✓ **ACCESSIBILITY** Iceberg Point is available for day-use only.
- ✓ **PARKING** is limited.
- ✓ **CROWDS** The site can be somewhat crowded during the peak use of the summer; visitors can enjoy more solitude during the shoulder seasons.
- ✓ **TREAD LIGHTLY** Please stay on designated trails to protect sensitive wildlife habitat.
- ✓ **PETS** are ALLOWED but must be LEASHED (max. 6 feet). Please dispose all pet waste in trash receptacles.

## DIRECTIONS

Iceberg Point is located on the southwest tip of Lopez Island. Drive south on Mud Bay Road. Turn Right on the Mackaye Harbor road. Park at Agate Beach County Park. Hike south along the Mackaye Harbor road past where the "End of County Road" signs are posted. At this point you will be entering private land. Please be respectful of the property. Turn right at the driveway with a green metal gate. Hike around this gate on the right side and then left at the fork in the road behind the next gate. Follow this trail for about 1/2 mile to access BLM lands.


## CONTACT INFO



BLM Lopez Island Office  
37 Washburn Place  
Lopez Island, WA 98261  
360-468-3754

## POINT OF INTEREST

The amazing San Juan Islands of Washington state offer a plethora of incredible sights, exciting recreation opportunities, and memories for a lifetime.





# ICEBERG POINT Lopez Island

Bureau of Land Management  
San Juan Islands National Monument  
640 Mullis Street Suite 102  
Friday Harbor, WA 98250



**San Juan Islands National Monument**  
U.S. DEPARTMENT OF THE INTERIOR  
Bureau of Land Management



LEGEND			
	Information		Bureau of Land Management
	Parking		US Fish and Wildlife Service
	Picnic Area		US Coast Guard
	Toilet		State Park
	Access Road		Private or Other
	Improved Road		
	Existing Route		

M00-00-21

Johns Point

Mackaye Harbor

Barlow Bay

Outer Bay

Aleck Bay

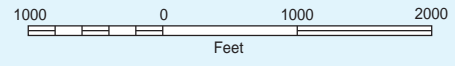
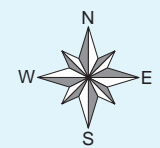
Iceberg Point

Agate Beach Parking

Flint Beach

*It is unlawful to trespass on private lands. State hunting and fishing regulations apply to private lands. Landowners are not required to post or fence their lands. Check with private landowners before entering their property.*

Hiker access on Monument lands is limited to designated trails and unvegetated shoreline. Until trails are designated through the travel management planning process, access is limited to existing routes and unvegetated shoreline.



Iowa Rock  
San Juan Islands National Wildlife Refuge  
(Closed to Public Access)

San Juan Islands National Wildlife Refuge  
(Closed to Public Access)