




















































































































































































PUBLIC FISHING OPPORTUNITIES South and West Central WYOMING

Where they are

What's There

1. Upper Sweetwater River   
2. Big Atlantic Gulch Reservoir             
3. Carmody Lake  
4. Cherry Creek 
5. Miracle Mile               
6. South Fork of Sage Creek 
7. Shirley Basin Reservoir 
8. Wheatland Reservoir #3               
9. East Allen Lake             
10. North Platte River at Dugway               
11. Rochelle Easement               
12. Teton Reservoir             
13. High Savery Reservoir              
14. Encampment River               
15. North Platte River at Bennett Peak                 
16. Laramie River             
17. Lake Hattie and Twin Buttes Lake             

How to get there

1. Go 9 miles south of Lander on US 287, then 31 miles south on WY 28. Use gravel roads along the river to both the east and west.
2. Travel 9 miles south of Lander on US 287, then 17 miles south on WY 28. Travel south on the Atlantic City Rd. for one mile.
3. Go 37 miles southeast of Lander on US 287, then north at the BLM sign for one mile on a gravel road.
4. Go 45 miles north of Rawlins on US 287 to Muddy Gap, then northeast on WY 220 for 8 miles. Turn southeast on Co. Rd. 499 for 2 miles, then southwest onto BLM Rd. 3147, a two-track trail, for 4 miles.
5. From Rawlins, go east on I-80 for 6 miles to the town of Sinclair. Travel north on Co. Rd. 351 for 45 miles to the bridge crossing the North Platte River.
6. From Sinclair, go north on Co. Rd. 351 for 46 miles to the junction at Leo, then travel east on Co. Rd. 102 for 6 miles, turn south on an unimproved road for 2 miles. A vehicle with high clearance is required.
7. From Laramie, go north on US 30 to Medicine Bow, then north on WY 487 for 22 miles. Turn northwest on WY 77 for about 5 miles, then turn right at the sign onto a gravel road to the reservoir.
8. From Laramie, go north on US 30 to Co. Rd. 61 (about 3 miles past the town of Rock River). Go east on Co. Rd. 61 for 15 miles to the reservoir.
9. From Laramie, go north on US 30 to Medicine Bow, then travel south on Co. Rd. 157 for 1.5 miles. Turn right onto BLM Rd. 3158 for 1 mile.
10. From Rawlins go east on I-80 for 6 miles to Sinclair, then go north on Co. Rd. 351 for 7 miles.
11. From Rawlins go east on I-80 for 15 miles to exit 228. Then go east and south on the frontage road to the beginning of the easement. Provides shoreline access to about 11 continuous miles of the North Platte River immediately south of the I-80 crossing of the river.
12. Go approximately 13 miles south of Rawlins on WY 71. The reservoir is on the west side and is marked with a BLM Recreation Site sign.
13. Go approximately 27 miles south of Rawlins on WY 71. The reservoir is on the west side and is marked with a BLM Recreation Site sign. Go 1.7 miles on a gravel road to the reservoir.
14. From exit 235 at Walcott Junction on I-80, go south on WY 130 to Encampment. From the southwest edge of town, go 2 miles south on BLM Rd. 3407.
15. From exit 235 at Walcott Junction on I-80, go south on WY 130 to Riverside, then east on WY 230 for 4 miles. Turn left onto Co. Rd. 660 for 13 miles, then left on BLM Rd. 3404 for 7 miles.
16. From Laramie, go west on WY 230 for 25 miles to Woods Landing. Then go south on WY 10 for 7 miles, turn right onto BLM Rd. 3431 and travel 2 miles to the end of the road. Park at the top of the rim, it is a short hike down to the river.
17. From Laramie, go west on WY 230 to Co. Rd. 422 (Phalow Lane), then follow the signs.

-  Interstate Highway
-  U.S. Highway
-  State Highway
-  Other Road
-  BLM Field Office
-  BLM Field Office Boundary
-  Administrative Boundary
-  City or Town
-  River
-  Lake or Reservoir
-  Fishing Site
-  Rainbow Trout
-  Brown Trout
-  Cutthroat Trout
-  Brook Trout
-  Walleye
-  Kokanee Salmon
-  Tiger Trout
-  Camping
-  Trailer Camping
-  Picnicking
-  Restrooms
-  Drinking Water
-  Boat Ramp
-  Non-motorized Boating
-  Hiking
-  Scenic Area
-  Watchable Wildlife
-  Fee Site

