

# NORTH BANK HABITAT MANAGEMENT AREA

The Bureau of Land Management  
Roseburg District



## WELCOME TO NORTH BANK HABITAT MANAGEMENT AREA!

Welcome to the North Bank Habitat Management Area. North Bank offers visitors the opportunity to hike, bike, and horseback ride on miles of roads and trails. With hidden creeks, high ridgelines, oak-savannah woodlands, and thickly forested canyons, the opportunities for wonderful views are nearly endless. Two access points offer access into the heart of North Bank. At the Comstock day-use area, a pavilion, picnic tables, barbecue grill and vault toilet offers a superb venue for your post-outing picnic.



## KNOW BEFORE YOU GO

- ✓ **MAIN ENTRANCE** is open Friday through Monday, 8am to 8pm. There is no potable water at North Bank so be sure to bring your own. North Bank is closed to all motorized use.
- ✓ **WEST ENTRANCE** can accommodate 4-5 horse trailers or 10 vehicles and has a small Informational kiosk. **COMSTOCK DAY USE AREA** can accommodate 6-8 horse trailers and 8 vehicles.
- ✓ **HUNTING** is a popular activity in the fall. Use caution during this time of year.

## DIRECTIONS

Traveling North on I5 from Roseburg, Take exit 129 toward Winchester/Wilbur. Turn left on 99. Turn Right onto North Bank Road. Travel approximately 6 miles and West Entrance is on your left. Continue on North Bank for approximately 6 miles and Comstock entrance is on your left. North Bank can also be accessed by Highway 138 right before you get to Glide.

## CONTACT INFO



777 NW Garden Valley Blvd.  
Roseburg, OR 97471  
541-440-4930  
BLM\_OR\_RB\_Mail@blm.gov














## POINT OF INTEREST

North Bank has been set aside for the conservation of Columbian white-tailed deer habitat. Bring binoculars to spot this elusive deer along with many other types of wildlife.



# NORTH BANK HABITAT MANAGEMENT AREA

## LEGEND

-  Campground
-  Day Use Area
-  Scenic Overlook
-  Boat Ramp
-  Entrance Gate
-  Open Fri-Mon 8AM-8PM
-  State Highway
-  National Scenic Byway
-  Paved Road
-  Other Road
-  Hiking Trail
-  BLM
-  Habitat Management Area

