

LOWER LAKE CREEK FALLS

The Bureau of Land Management
Northwest Oregon District



WELCOME TO LOWER LAKE CREEK FALLS DAY USE AREA!

The natural bedrock slide at Lake Creek Falls is very popular and ideal for a hot summer day! A series of low cascades carved in the bedrock within a narrow gorge create this geological wonder that spills into Triangle Lake. This is a place that you'll want to spend the day, so be sure to take a daypack with snacks, water, and a towel. From the parking lot, take care as you cross the road and head down the ½ mile trail to the slide and swimming area. The trail can be wet, so be sure to wear sturdy shoes.



KNOW BEFORE YOU GO

- ✓ **OPEN** year-round; **NO FEES**.
- ✓ **PETS** must be on leash (max. 6 feet).
- ✓ **NO ALCOHOL**.
- ✓ **NO RESTROOMS; TRASH BINS** located at the swimming and slide area.
- ✓ **SLIDE** and **SWIMMING** are located about a ½ mile from the parking area.

DIRECTIONS

From Eugene, travel north on Hwy 99. Take Hwy 36 west approximately 35 miles to Triangle Lake. Just past Triangle Lake, look for signs to the Lake Creek parking/day use area. Restrooms and trash bins are at the parking area.

CONTACT INFO

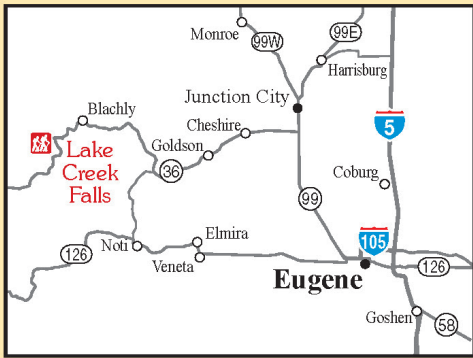


3106 Pierce Parkway
Springfield, OR 97477
(541)683-6600
BLM_OR_NO_Mail@blm.gov

POINT OF INTEREST

Another nearby swimming area is Hult Reservoir, a 15 minute drive from Lower Lake Creek Falls.

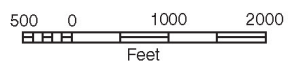
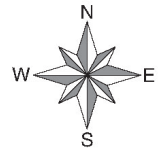




LAKE CREEK FALLS RECREATION SITE

To Junction City

State Highway 36



To Florence

State Highway 36

Creek

Fish Weirs

Interpretive Sign
Swimming Area
Regulation Sign

Fish Passage
Fish Weirs

Lower Falls
Lake

Upper Falls

LEGEND	
	Restroom
	Parking
	Road
	Trail
	Stairs to River
	BLM
	Private or Other