

ALSEA FALLS RECREATION SITE

The Bureau of Land Management
Northwest Oregon District



WELCOME TO ALSEA FALLS RECREATION SITE!

Breathtaking waterfalls, beautiful nature hikes and adrenaline-packed mountain biking are all located in one spot! Alsea Falls Recreation Site offers 21 overnight campsites and 15 picnic sites along the pristine South Fork Alsea River. The campground offers potable water, tent pads, fire rings, picnic tables, and vault toilets. Make sure to plan a ride on the exceptional downhill flow style mountain biking trails or to take a scenic hike to several waterfalls!



KNOW BEFORE YOU GO

- ✓ **CAMPING:** The majority of camping is first-come, first-serve, a few sites are reservable on recreation.gov.
- ✓ **FEES:** Cash or check only. Campsite and vehicle day-use fees.
- ✓ **FIRES/FIREWOOD:** Fires are limited to metal steel fire rings or grills within the campground or day-use site. No firewood collection within recreation sites. See camp host or park ranger to purchase firewood.
- ✓ **SAFETY:** No cell phone service. Share the roads with bikes. Watch out for log trucks.
- ✓ **WATERFALLS:** The best location to access the waterfalls is from the day-use area.

DIRECTIONS

From Corvallis: Take Hwy 99W south for 15 miles. Turn west on Alpine Road. Drive 5 miles to Alpine Junction. Continue for 9 miles to the Alsea Falls campground entrance on the right.

From Alsea: Take Alsea-Deadwood Hwy south 1 mile. Turn left on the South Fork Road and follow for approximately 8.5 miles (stay on paved road) to the Alsea Falls day-use entrance. Drive another 0.5 miles to the Alsea Falls campground entrance.


CONTACT INFO



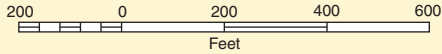
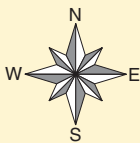
1717 Fabry Rd SE
Salem, OR 97306
503-375-5646
BLM_OR_NO_Mail@blm.gov

POINT OF INTEREST

Fall Creek Day-Use Trailhead offers flow style mountain bike trails for all skill levels. For more information please visit: <http://bit.ly/2pkohTr>. Green Peak Falls is west of Alsea Falls along the trail.



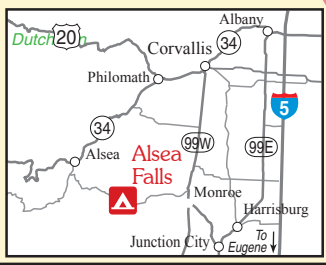
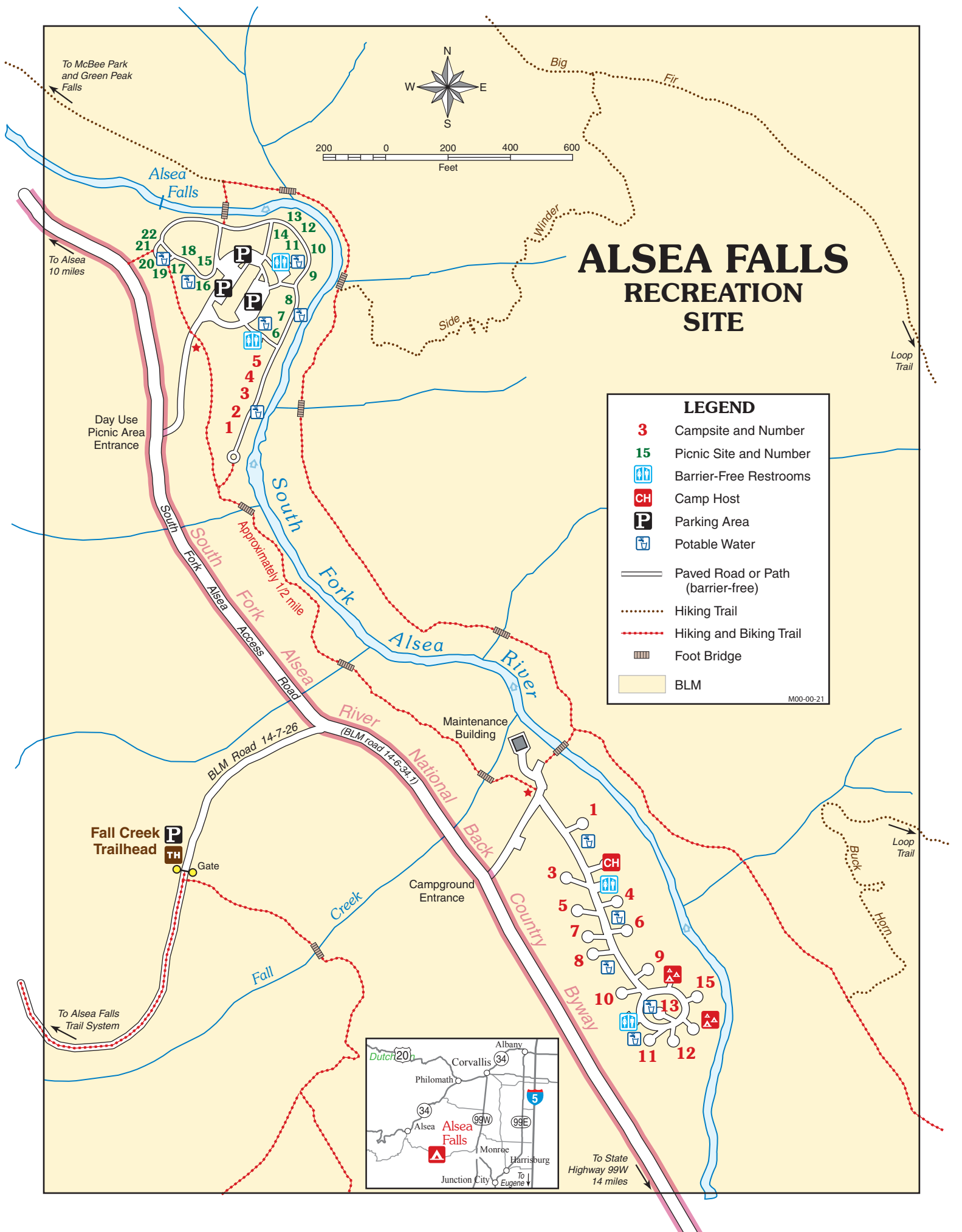
ALSEA FALLS RECREATION SITE



LEGEND

- 3** Campsite and Number
- 15** Picnic Site and Number
- Barrier-Free Restrooms
- CH** Camp Host
- P** Parking Area
- Potable Water
- Paved Road or Path (barrier-free)
- Hiking Trail
- Hiking and Biking Trail
- Foot Bridge
- BLM

M00-00-21



To McBee Park and Green Peak Falls

To Alsea 10 miles

Day Use Picnic Area Entrance

South Fork Alsea Access Road (BLM road 14-7-26)

Maintenance Building

Campground Entrance

Fall Creek Trailhead

Gate

To Alsea Falls Trail System

To State Highway 99W 14 miles