





















































































































































































































































PUBLIC FISHING OPPORTUNITIES Northwest WYOMING

How to get there

1. Take WY 291 (South Fork Rd.) west from Cody for 28 miles, turn north onto Co. Rd. 6EH and travel 2 miles. Turn left after the bridge and go .5 miles. The parking area is on the right.
2. From Cody, take WY 291 (South Fork Rd.) for 23.5 miles. The parking area is to the right.
3. Travel 18 miles west of Cody on US Hwy 14/16/20 (North Fork Highway). Look for a public access sign next to a bridge over the North Fork of the Shoshone River. Turn left to reach the access.
4. Travel 17.5 miles west of Cody on US 14/16/20 (North Fork Highway). The river access area is along the highway across from Co. Rd. 6GV. Park next to the road.
5. Drive 13 miles west of Cody on US 14/16/20 (North Fork Highway). After the Buffalo Bill Reservoir, turn left on Co. Rd. 6KV. Cross the bridge and turn west on Co. Rd. 6FU (Stagecoach Trail). After 1.5 miles, turn right onto a gravel road at the public access fishing sign.
6. Travel 13 miles west of Cody on US 14/16/20 (North Fork Highway). After the Buffalo Bill Reservoir, turn left on Co. Rd. 6KV. Cross the bridge and turn west on Co. Rd. 6FU (Stagecoach Trail) for 1/4 mile. Public access is on the right.
7. Take WY 291 (South Fork Rd.) west from Cody for 9.3 miles, turn west onto Co. Rd. 6QS (Lower South Fork Rd.) and travel 3 miles. When the road curves left, go straight following Co. Rd. 6NS for 4 miles. Fishing access is just off the road.
8. From Cody, take WY 291 (South Fork Rd.) for 14.5 miles, turn right unto Co. Rd. 6QS (Lower South Fork Rd.) and travel 1/4 mile to the bridge. Park off the road.
9. Take WY 291 (South Fork Rd.) west from Cody for 9.3 miles, turn west onto Co. Rd. 6QS (Lower South Fork Rd.) and travel 2 miles. Turn south onto Beverly Rd. and go 1 mile. Turn right at the public access sign onto a two-track road to the parking area.
10. Travel west from Cody on US 14/16/20 to reach Buffalo Bill Reservoir.
11. East from Cody on US 14A just outside the city limits. Turn north onto West Cooper Lane and go 1.5 miles, turn left onto North 41st Street and drive .4 miles. As North 41st Street curves to the right, turn left onto a two-track road. Travel .4 miles, keeping to the right whenever the road forks. Park at the fence line and hike the trail to the right of the parking area for .25 miles.
12. Follow WY 120 for 18 miles north from Cody, turn west on Co. Rd. 7RP and continue for 4.5 miles. Turn west onto BLM Rd. near the Hogan/Luce Reservoir Sign and go 1 mile to reach the parking area.
13. Follow WY 120 for 18 miles north from Cody, turn west on Co. Rd. 7RP and continue for 4.5 miles. Turn west onto a BLM Rd. near the Hogan/Luce Reservoir Sign and go 1 mile to reach the parking area. Hike .25 miles south on a trail from the parking area to reach Luce Reservoir.
14. Follow WY 120 for 29 miles north of Cody, turn west on Co. Rd. 1AB and continue for 3.5 miles. When the road curves right, go straight on Co. Rd. 8VC for 8 miles to the end of the road. Turn left onto a two-track road for .5 miles to the parking area.
15. Follow WY 120 for 29 miles north of Cody, turn west on Co. Rd. 1AB and continue for 3.5 miles. When the road curves right, go straight on Co. Rd. 8VC for 7 miles. Turn left onto BLM Rd. 1216 (Clarks Fork Rd.) for 1.7 miles to a second two-track road to the right. Follow the signs to the boat launching area.
16. Follow WY 120 for 29 miles north of Cody, turn west on Co. Rd. 1AB and continue for 3.5 miles. When the road curves right, go straight on Co. Rd. 8VC. At Co. Rd. 8UC, turn left and travel 4 miles. Access begins at the site of an old ranch building.
17. Travel east from Lovell on US 14A about 11 miles and across the causeway. Turn north onto the gravel road and go 1 mile.
18. Access east of Lovell on US 14A approximately 14 miles. Turn south onto Crystal Creek Rd. and travel 3.2 miles to a road on the right.
19. Travel east from Shell on US 14 approximately 4 miles to the bridge. Parking turnout is .2 miles past the bridge on the north side. Heavy traffic and narrow road can make entrance and exit hazardous.
20. On the east side of Greybull 1/2 mile from the junction of US 14 and US 20.
21. Access south from Greybull on US 16/20 for 2 miles to Lane 37. Turn east 1.2 miles to the river.
22. From Basin, travel east on Lane 42 about 1 mile to Basin Gardens Road, turn north and travel approximately 2.5 miles. Where the road makes an abrupt turn west then north, a BLM signed gate marks the access point. Park along the road and hike through the gate to the river and the public access sign.
23. Go south from Otto on Co. Rd. 16 for 2 miles, then follow the signs.
24. Go south from Otto on Co. Rd. 16 for 2 miles, then follow the signs.
25. In Basin, go east on B Street across the railroad tracks. Follow the signs to the access site.
26. From Manderson, travel east on WY 31 to mile marker 2.4, turn north onto an oilfield road for 3.6 miles. Turn left at the fork and travel 1/2 mile, turn left at the next fork and go .8 miles to an unimproved route south and down the drainage. Go .2 miles and turn right at the fence for .2 miles to the river.
27. Access from Manderson south on US 16/20 to mile marker 185.
28. From Manderson, travel south on US 16/20 for 1 mile and turn west into parking lot. Access to the river is a rough, unmarked trail down a bluff and across the railroad tracks.
29. Travel north from Worland on WY 433 to Rairden Lane at mile marker 12.7, turn east and go 1 mile. Access is on the west side of the Bighorn River and the south side of the bridge.
30. Travel north from Worland on US 20 approximately 8 miles, turn west onto Lane 4 for 1 mile.
31. From Worland, travel north on WY 433 for 2.5 miles to Duck Swamp.
32. In Worland, at Riverside Park on Robertson Avenue.
33. In Worland at the US 20 Bridge. Go south on Culberson Street and immediately east to the ramp.
34. From Worland, travel 14 miles south on US 20. The entrance is on the south side across from the railroad tracks.
35. Travel north from Thermopolis on US 20, turn east at mile marker 138 onto Co. Rd. 27 (Sunnyside Lane). Go 1.7 miles through the Longwell Ranch.
36. From Thermopolis, travel north on US 20 for 7 miles, turn east onto WY 172 for 1 mile crossing the Bighorn River. Turn north onto Co. Rd. 21 (Skelton Rd.) and go north for 1.2 miles.
37. East from Thermopolis on US 20, travel 1/2 mile on Hot Springs State Park access road. Turn north and follow Co. Rd. 8 (Upper East River Road) for 2.7 miles from the state park.
38. North from Thermopolis on US 20, turn east at mile marker 138 onto Co. Rd. 27 (Sunnyside Lane). Follow the road for 1 mile.
39. Access north of Thermopolis on US 20 to mile marker 137.2. Turn east on Wakely Rd. for 1.1 miles.
40. East from Thermopolis on US 20, take the main access road into Hot Springs State Park.
41. Access at US 20 and Broadway in East Thermopolis at both sides of the bridge.
42. Access from Thermopolis on US 20 at mile marker 127.8 on the west side of the highway.
43. From Tensleep, take WY 434 south for 21 miles to the end of the pavement. Go east for 12 miles on Dry Farm Rd. to Hazelton Rd. Go south for approximately 11 miles to Middle Fork Campground. Vehicles with high clearance are recommended during wet weather.
44. From Tensleep, take WY 434 south for approximately 8 miles, then southeast on Spring Creek Rd. for 10 miles to the bridge over Otter Creek. Access is south of the bridge about .3 miles. High clearance vehicles are recommended during wet weather.
45. From Hyattville, follow Co. Rd. 54 south for 6 miles and follow signs west 2 miles.
46. North of Hyattville .5 miles, from the intersection of WY 31 and Co. Rd. 54, follow the signs on Co. Rds. 54 and 268 toward Medicine Lodge State Park. Go past the state park to the end of the pavement and up Cold Springs Rd. for 2 miles to Paintrock Trailhead. Foot or horseback only.
47. North of Hyattville .5 miles, from the intersection of WY 31 and Co. Rd. 54, follow the signs on Co. Rds. 54 and 268 toward Medicine Lodge State Park.

Where they are

- | | |
|-------------------------------|--|
| 1. Bobcat/Houlihan |            |
| 2. Twin Creek Trail |            |
| 3. Wapiti |          |
| 4. River's Rest |          |
| 5. Stagecoach Trail |          |
| 6. North Fork Trout Creek |           |
| 7. Castle Rock |           |
| 8. Andy Martin |           |
| 9. Cody Canal |           |
| 10. Buffalo Bill Reservoir |             |
| 11. 7 Mountain Fishing Access |          |
| 12. Hogan Reservoir |             |
| 13. Luce Reservoir |            |
| 14. Clarks Fork Canyon Mouth |          |
| 15. Clarks Fork |          |
| 16. Beartooth Ranch |          |
| 17. Old Kane Ramp |            |
| 18. ML Dike Ramp |            |
| 19. Shell Creek |          |
| 20. Greybull Bridge |            |
| 21. Railroad |            |
| 22. Basin Gardens |            |
| 23. Harrington Reservoir |           |
| 24. Wardell Bridge |           |

What's there

- | | |
|--|---|
| 25. Basin Bridge |        |
| 26. Elk Creek (Glory Hole) |            |
| 27. Manderson Highway Bridge |            |
| 28. Goose Island |            |
| 29. Rairden Bridge |            |
| 30. Durkee Boat Ramp |            |
| 31. Duck Swamp Environmental Education Area (not managed as a fishery) |           |
| 32. Worland Riverside Park |      |