


















NATIONAL HISTORIC OREGON TRAIL INTERPRETIVE CENTER

LEGEND

-  Interpretive Center
 -  Fee Site
 -  Parking
 -  Amphitheater
 -  Day Use Site
 -  Interpretive Site
 -  Viewpoint
 -  Picnic Shelter
 -  Shelter
 -  State Highway
 -  Paved Road or Path
 -  BLM
 -  Private or Other
- Trail System Difficulty**
-  Level 1- Easy (Barrier Free Access)
 -  Level 2- Moderate (Barrier Free Access)
 -  Level 3- Difficult
-  **Historic Oregon Trail Segment**

