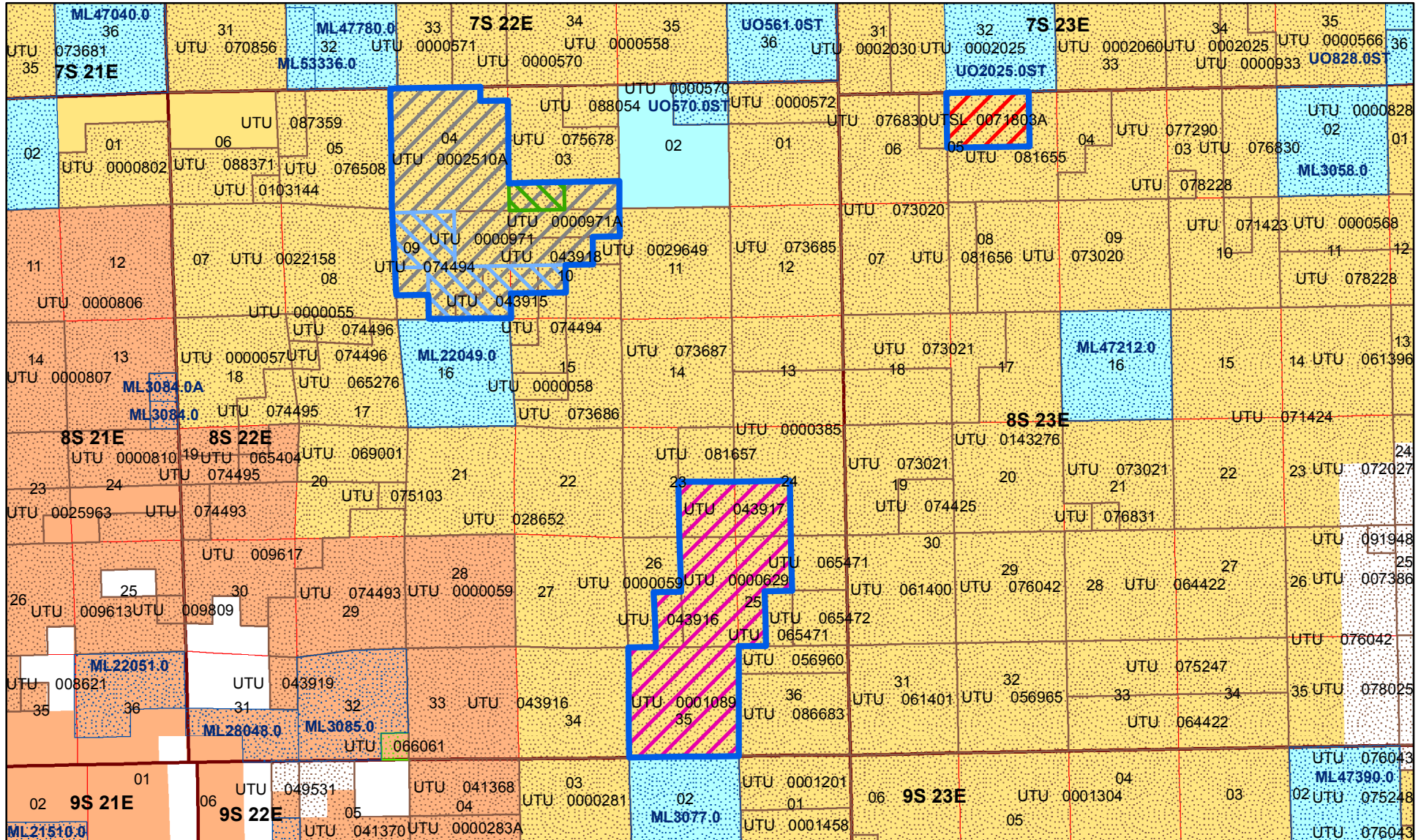


WHITE RIVER

UINTAH County of Utah

Effective Date: 2/26/1957



PA= Formation Name

- PA= Wasatch PA
UTU 063021B
- PA= Wasatch-Dakota "B"
UTU 063021C
- PA= Wasatch-Mesaverde "A" PA
UTU 063021E
- PA= Wasatch-Mesaverde "B" PA
UTU 063021F


- PA= Consolidated Green River
UTU 063021G
- Oil and Gas Unit Agreement

Oil and Gas Lease Parcels

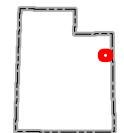
- Authorized Oil and Gas Lease Parcels
- Pending Oil and Gas Lease Parcels
- SITLA Oil and Gas Lease Parcels

UTU 063021X

Acres: 2320.0



- Bureau of Land Management (BLM)
- US Forest Service (USFS)
- National Park Service (NPS)
- Indian Reservation (IR)
- State
- Private
- Township
- Section



Date: 1/18/2018