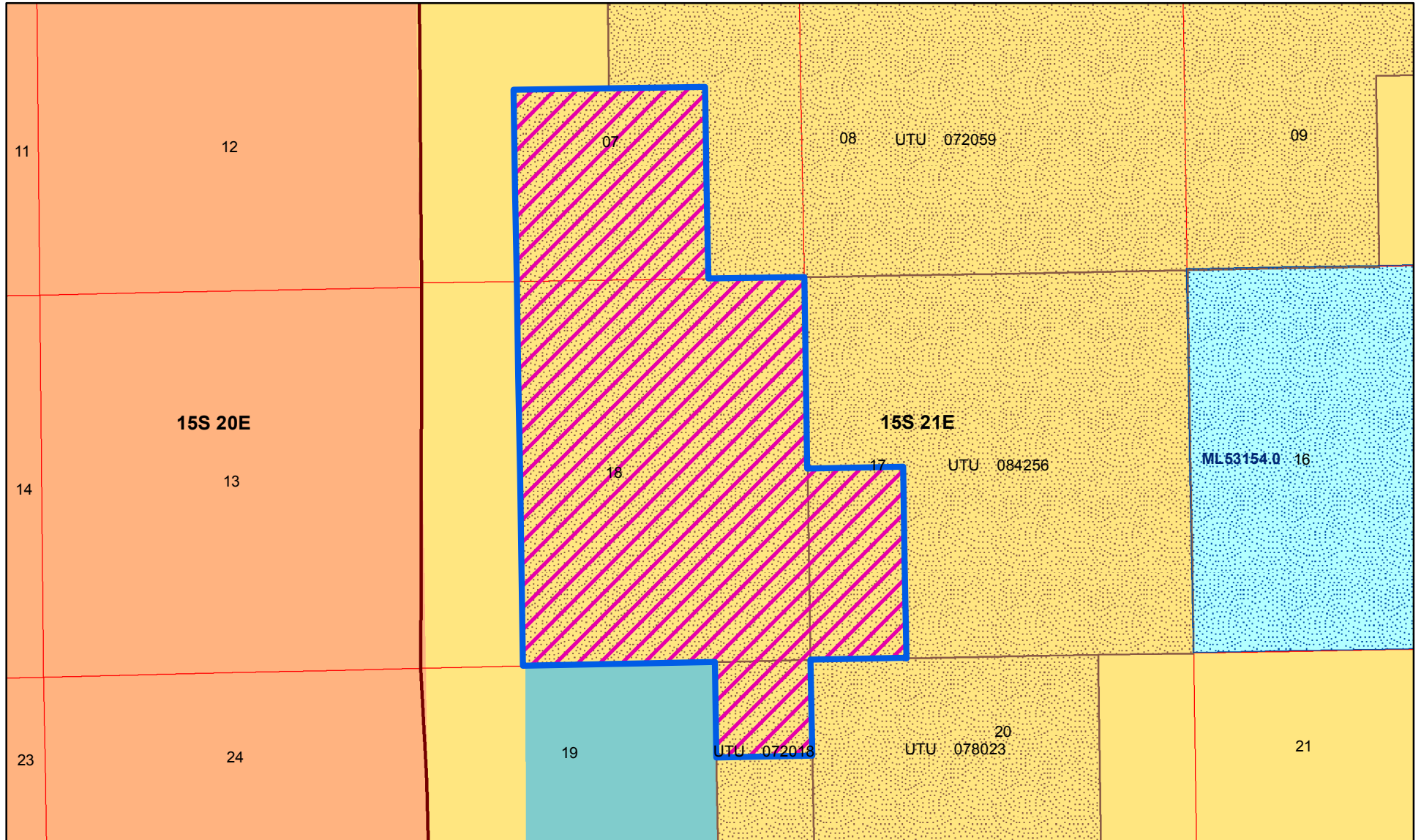


TUMBLEWEED

UINTAH County of Utah

Effective Date: 5/12/2003



PA= Formation Name

- PA= Initial PAA UTU 080665A
- Oil and Gas Unit Agreement

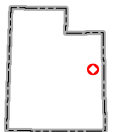

Oil and Gas Lease Parcels

- Authorized Oil and Gas Lease Parcels
- Pending Oil and Gas Lease Parcels
- SITLA Oil and Gas Lease Parcels

UTU 080665X

Acres: 2320.0

- Bureau of Land Management (BLM)
- US Forest Service (USFS)
- National Park Service (NPS)
- Indian Reservation (IR)
- State
- Private
- Township
- Section



Date: 1/18/2018