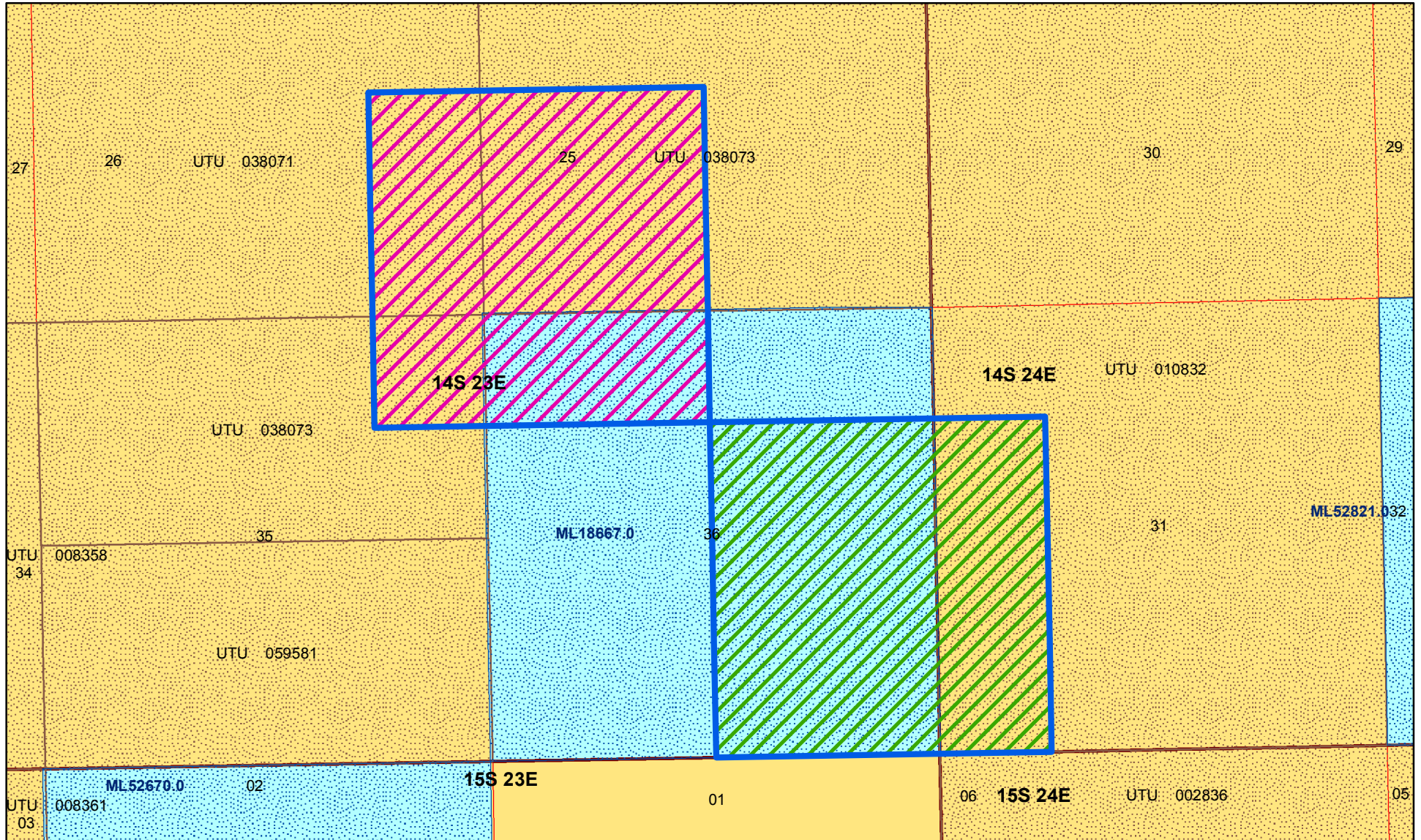


TRAPP SPRINGS

UINTAH County of Utah


Effective Date: 5/16/1979



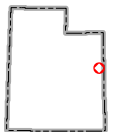
- PA= Formation Name**
- PA= Dakota "A" PA
UTU 063062A
 - PA= Mancos-B PA
UTU 063062O
 - Oil and Gas Unit Agreement

- Oil and Gas Lease Parcels**
- Authorized Oil and Gas Lease Parcels
 - Pending Oil and Gas Lease Parcels
 - SITLA Oil and Gas Lease Parcels

UTU 063062X
Acres: 2320.0



- Bureau of Land Management (BLM)
- US Forest Service (USFS)
- National Park Service (NPS)
- Indian Reservation (IR)
- State
- Private
- Township
- Section



Date: 1/18/2018