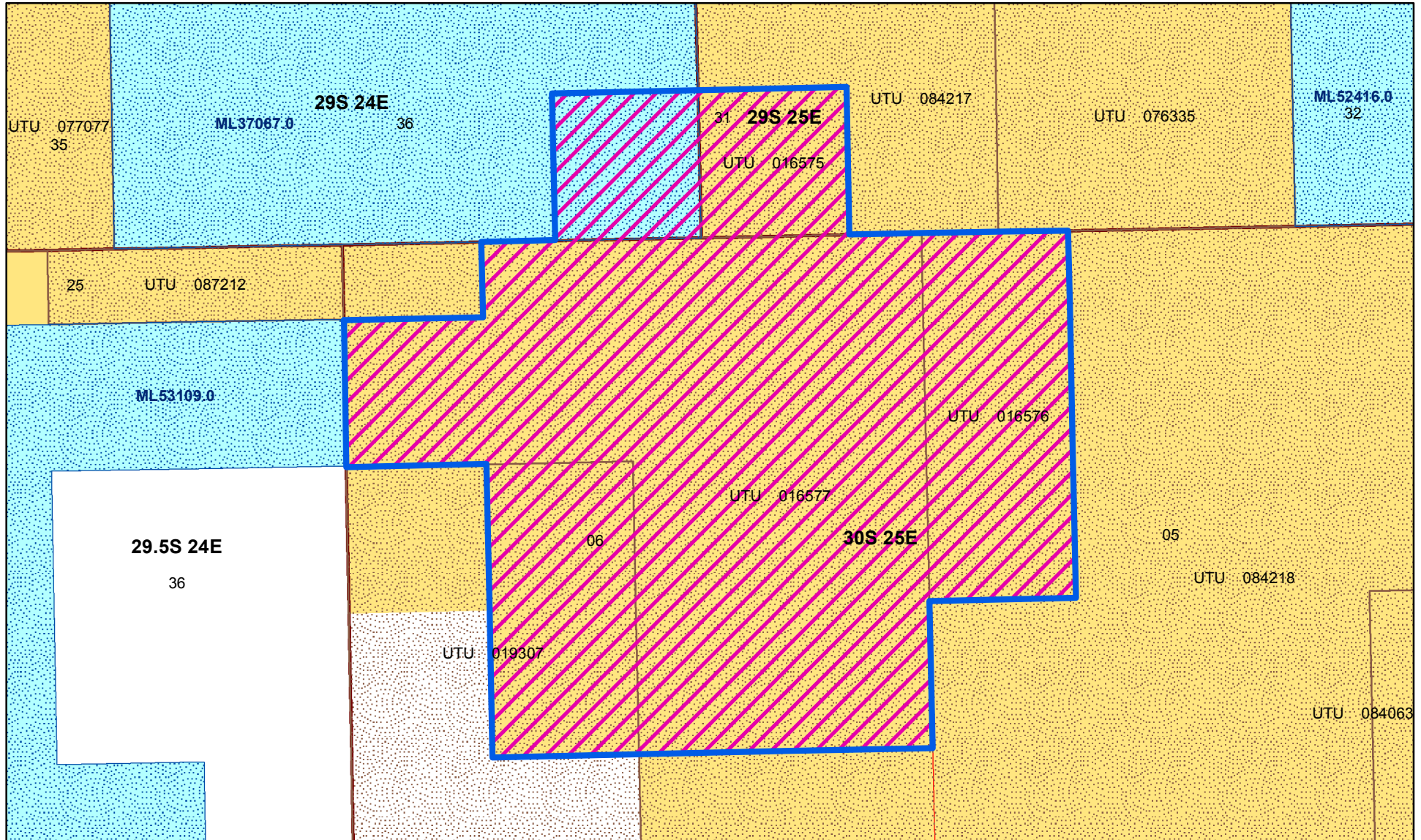


# SOUTH PINE RIDGE

SAN JUAN County of Utah

Effective Date: 9/30/1981

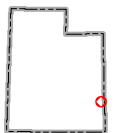



- PA= Formation Name**  
 PA= Ismay Paradox "A" PA  
 UTU 063076O  
 Oil and Gas Unit Agreement

- Oil and Gas Lease Parcels**  
 Authorized Oil and Gas Lease Parcels  
 Pending Oil and Gas Lease Parcels  
 SITLA Oil and Gas Lease Parcels

**UTU 063076X**  
 Acres: 2320.0

- Bureau of Land Management (BLM)
- US Forest Service (USFS)
- National Park Service (NPS)
- Indian Reservation (IR)
- State
- Private
- Township
- Section



Date: 1/17/2018