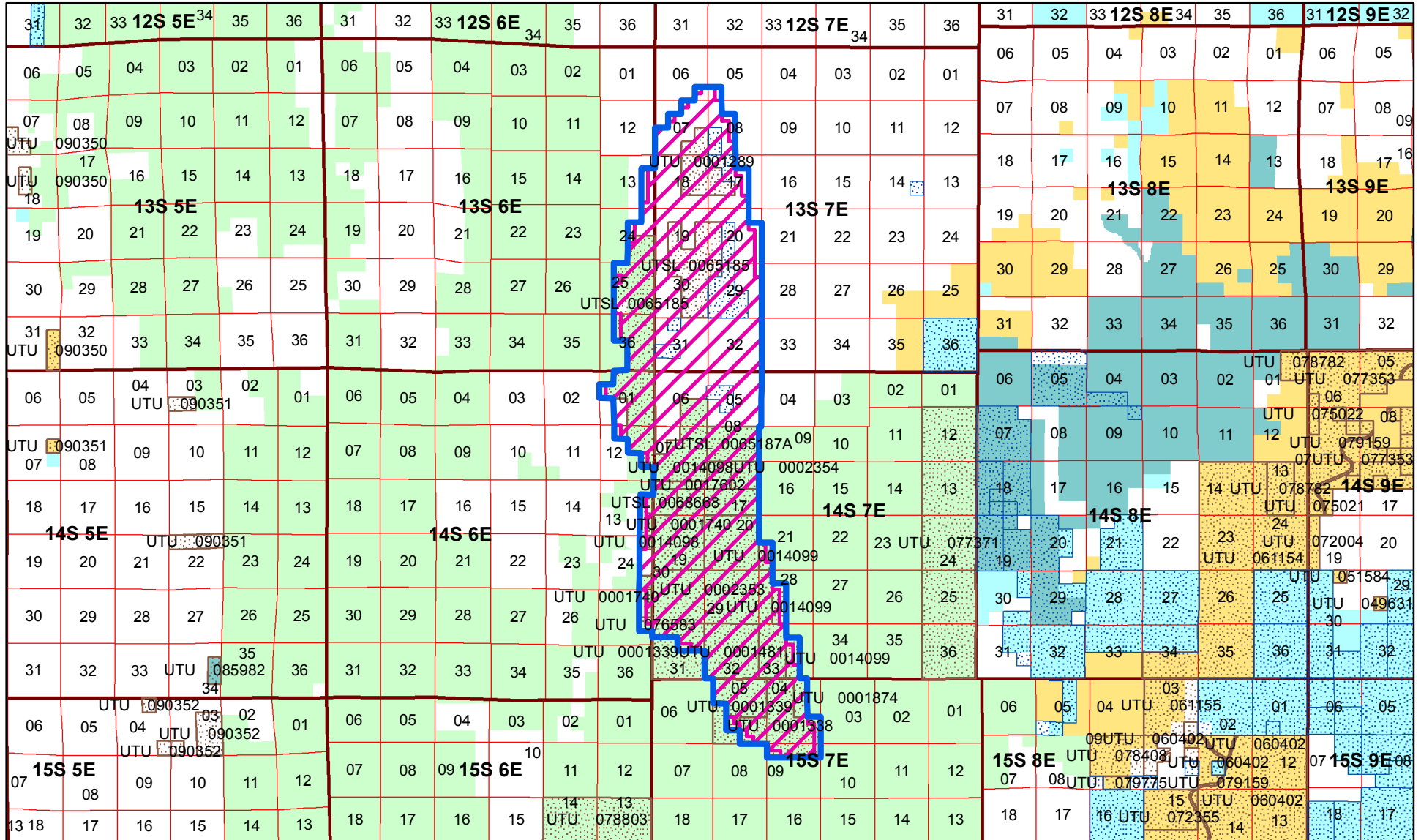


# CLEAR CREEK

CARBON & EMERY County of Utah

Effective Date: 1/1/1957




- PA= Formation Name**
- PA= Ferron UTU 063018A
  - Oil and Gas Unit Agreement

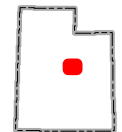
- Oil and Gas Lease Parcels**
- Authorized Oil and Gas Lease Parcels
  - Pending Oil and Gas Lease Parcels
  - SITLA Oil and Gas Lease Parcels

**UTU 063018X**

Acres: 2320.0



- Bureau of Land Management (BLM)
- US Forest Service (USFS)
- National Park Service (NPS)
- Indian Reservation (IR)
- State
- Private
- Township
- Section



Date: 1/8/2018