















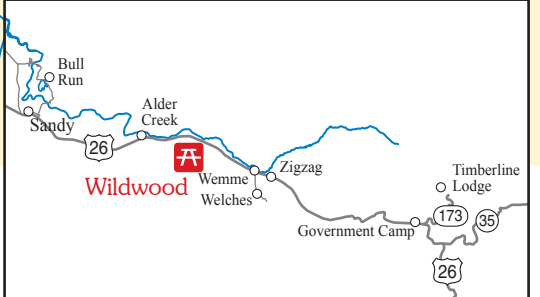


WILDWOOD RECREATION SITE

LEGEND

-  Barrier-Free Restrooms
-  Fish Viewing Chamber
-  Interpretive Trail
-  Information (Topographic Relief Model - Mt. Hood Watersheds)
-  Picnic Shelter (reserve Only)
-  Picnic Gazebo
-  Amphitheater
-  Picnic Kitchen (reserve Only)
-  Cascade Streamwatch Trail (barrier-free)
-  Paved Road or Path (barrier-free)
-  Wetlands Trail (barrier-free)
-  Hiking Trail
-  Foot Bridge
-  ★1.5 mi★ Trail Distance Between Stars
-  BLM
-  Private or Other

M00-00-21



Boulder Ridge Trail to USFS Salmon-Huckleberry Wilderness