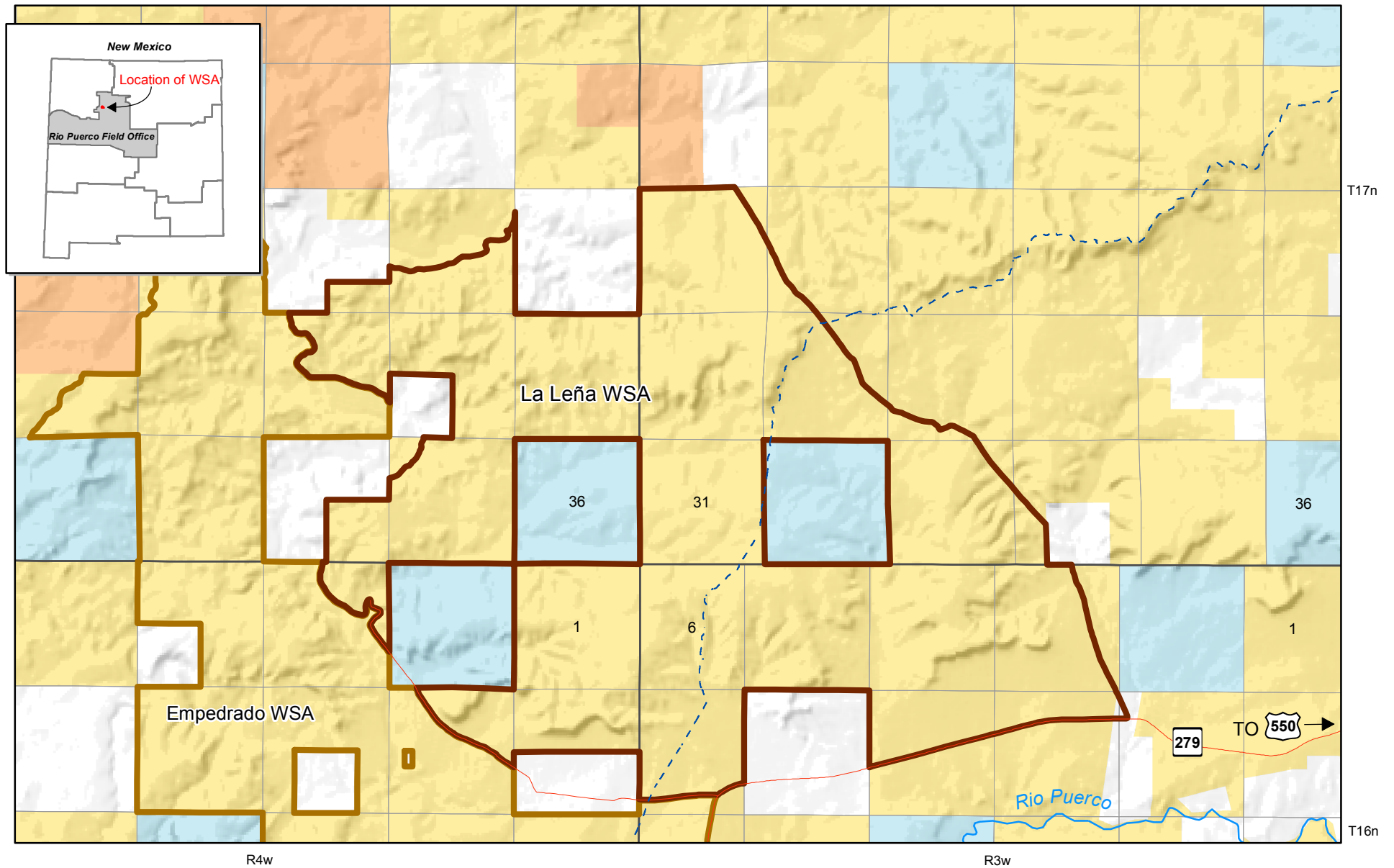










La Leña Wilderness Study Area



-  La Leña WSA
-  Other WSA
-  Bureau of Land Management
-  Private
-  State
-  Tribal
-  County Road
-  Continental Divide National Scenic Trail



0 1 2 3 Miles

No warranty is made by the Bureau of Land Management as to the accuracy, reliability, or completeness of these data for individual use or aggregate use with other data, or for purposes not intended by BLM. Spatial information may not meet National Map Accuracy Standards. This information may be updated without notification.

Produced by the BLM New Mexico State Office Geographic Sciences Team
Santa Fe, New Mexico