
















# LAKE ABERT AND ABERT RIM

## LEGEND

-  Information Kiosk
-  Watchable Wildlife
-  Fishing
-  US Highway
-  State Highway
-  Improved Road
-  Other Road or Trail
-  Scenic Byway
-  BLM Road Number
-  County Route Number
-  BLM
-  Lake Abert-Abert Rim Wilderness Study Area (WSA), Area of Critical Environmental Concern (ACEC)
-  Fremont-Winema National Forest
-  State
-  Private or Other

M00-00-21

