
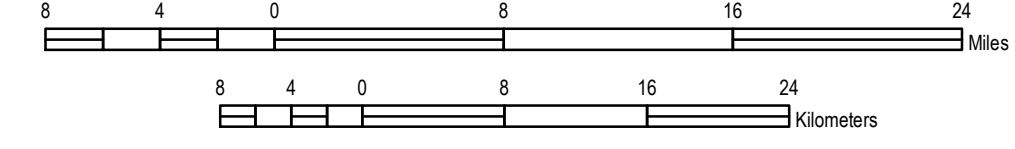


STATE OF WYOMING  
 BLM KEMMERER FIELD OFFICE  
 SPECIAL FOREST PRODUCTS  
 RESTRICTIONS AND ACCESS

April 2017  
 UNITED STATES DEPARTMENT OF THE INTERIOR  
 BUREAU OF LAND MANAGEMENT



SCALE 1:425,000



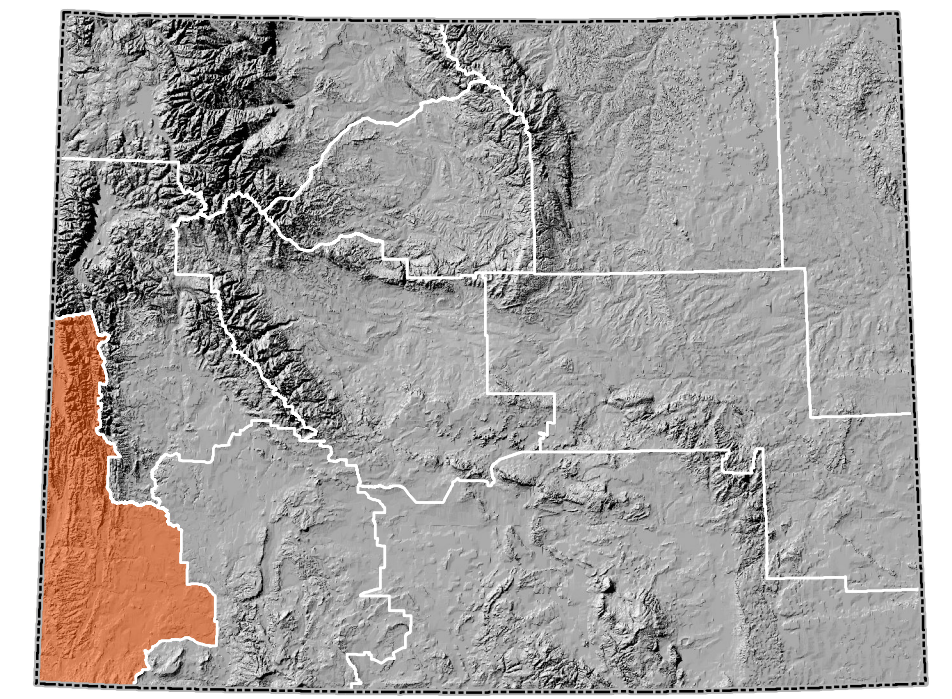
Universal Transverse Mercator Projection - Zone 12N  
 Contour Interval 100 meters

Base Data and Map Elements Legend

- Area Closed to Forest Product Removal
- No Public Access to BLM Lands January 1 - April 30 (For the Protection of Big Game Crucial Range)
- Off-Trail Vehicular Travel Prohibited
- Wyoming State Boundary
- Other State Boundary
- County Boundary
- BLM Field Office Boundary
- Federal Reservation or Designated Area
- USFS Administrative Unit
- State Park, Historic Site or Wildlife Area
- Interstate Highway
- Secondary Highway (Federal or State)
- County Road
- Railroad
- Designated Wild & Scenic River Corridor
- National Scenic or Historic Trail
- County Seat
- Other City or Town
- BLM Office Location

Surface Management Status

- Federal Public Lands (Administered by BLM)
- National Forest (Administered by USFS)
- National Wildlife Refuge or Management Area (Administered by USFWS)
- National Parks and Monuments (Administered by NPS)
- Federal Public Lands Wilderness Study Areas (Administered by BLM)
- Bureau of Reclamation Lands (Administered by BOR)
- State Lands
- State Parks and Historic Sites
- State Wildlife Agency Lands (Administered by WGFD)
- Local Government Lands
- Private Lands



**SURFACE MANAGEMENT AGENCY COMPILED  
 BY THE BUREAU OF LAND MANAGEMENT  
 WYOMING STATE OFFICE**

Unless otherwise noted on this map, all BLM-administered public lands in the Kemmerer Field Office are open to the collection and removal of forest products for personal use. Please contact the Kemmerer Field Office for more information regarding restrictions and access to public lands.

This map shows Surface Management Status to the extent the scale permits. Areas of less than 40 acres may not appear on this map. Please consult authoritative BLM data sources for any finer scale uses.

No warranty is made by the Bureau of Land Management for use of the data for purposes not intended by BLM.

