






























ROW RIVER TRAIL

LEGEND

-  Campground
-  Covered Bridge
-  Trail Access
-  Row River Trail
-  Mileage from Trailhead Park
-  Highway
-  Improved Road
-  BLM
-  Private or Other

M00-00-21

TRAIL FACILITIES

	TRAIL PARKING	TOILETS	POTABLE WATER
Trailhead Park (City of Cottage Grove)			
Mosby Creek Trailhead (BLM)			
Dorena Dam (Corps of Engineers)			
Row Point (Corps of Engineers)			
Harms Park (Corps of Engineers)			
Bake Stewart Park (Corps of Engineers)			
Dorena Covered Bridge (Lane County)			
Culp Creek (BLM)			
Schwarz Park (Corps of Engineers)			
Baker Bay (Lane County)			



You can hike, bike, & ride horses



No motorized vehicles



Trail is open from 1/2 hour before sunrise to 1/2 after sunset



Glass containers and alcoholic beverages are prohibited



Keep pets on leashes and under control



Fires, fireworks, open flames, and firearms are prohibited



Permits are required for commercial activities




Bicyclists ride in control and yield to horseback riders and hikers.

When meeting horseback riders, slow down and move to the side of the trail.

When passing horses from behind, speak in a normal voice and announce your presence.

Stay on the trail and public lands, and respect private property.



CULP CREEK

To Sharps Creek Campground