COLORADO SPRINGS, COLORADO

30 X 60 MINUTE SERIES (TOPOGRAPHIC)

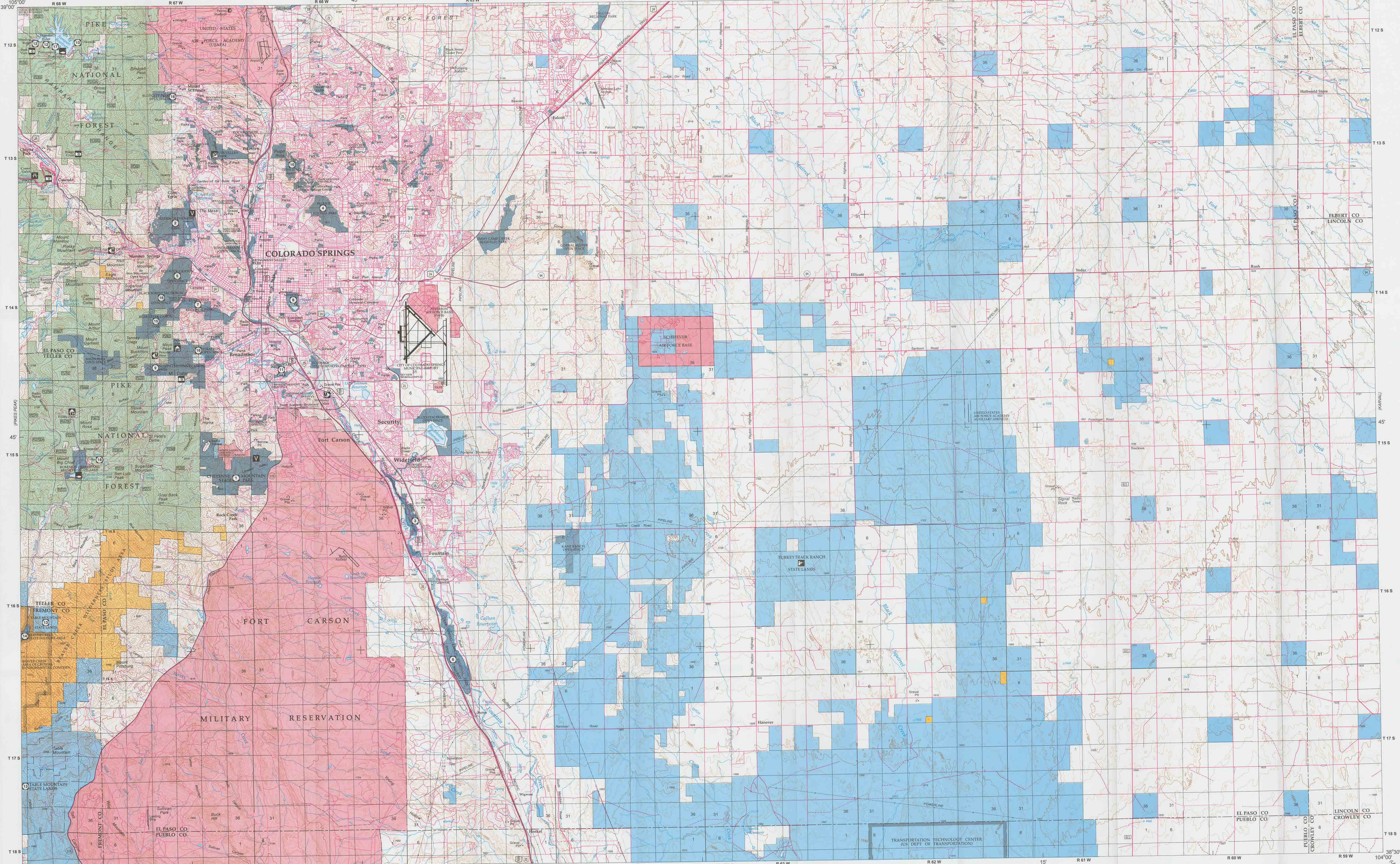

COLORADO SPRINGS, COLORADO

SCALE 1:100,000

1 CENTIMETER ON THE MAP REPRESENTS 1 KILOMETER ON THE GROUND

CONTOUR INTERVAL 50 METERS

SUPPLEMENTARY CONTOUR INTERVAL 10 METERS

KILOMETERS 1 0 1 2 3 4 5 6 7 8 9 10 11 12 13 14 15 16 17 18 19 20

MILES 1 0 1 2 3 4 5 6 7 8 9 10 11 12 13

METERS 1,000 0 5,000 10,000 15,000 20,000

FEET 5,000 0 10,000 20,000 30,000 40,000 50,000 60,000 70,000

RECREATION SYMBOL LEGEND

Campground
Trailer Camping
Group Campground
Picnic Area
Group Picnic Area
Mountain Bike Trail
Horse Trail
Fee Area
Climbing
Scenic Geology
Picnic Shelter
Fishing
Bicycle Trail
Non-Motorized Boats
Swimming
Visitor Center
Motorboating
Boat Ramp
Walk In Campground
Hunting
Scenic Area
Trailhead

RECREATION SITES, TRAILS AND AREAS LEGEND

1–18

LAND STATUS LEGEND

Public Lands and Monuments (Admin by BLM)	
National Forest (Admin by USFS)	
National Wildlife Refuge & Mgmt Areas (Admin by USF&WS)	NONE
National Parks and Monuments (Admin by USNPS)	NONE
Indian Land or Reservation	NONE
Public Lands Wilderness (Admin by BLM)	NONE
National Forest Wilderness (Admin by USFS)	NONE
National Wildlife Refuge Wilderness (Admin by USF&WS)	NONE
National Parks/Monuments Wilderness (Admin by USNPS)	NONE
Other Federal Lands (Admin by Titled Agency)	NONE
Public Lands Wilderness Study Area (Admin by BLM)	
National Grasslands (Admin by USFS)	NONE
Military Reservation/Corps of Engineers (Admin by DOD)	
State Land	
State, County, City; Wildlife, Park and Outdoor Recreation Areas	
Bankhead-Jones Land Use Land (Admin by Acquiring Agency)	NONE
Oregon & California Land (O&C) Coos Bay Wagon Road (CBWR)	NONE
Bureau of Reclamation Land (Admin by USBOR)	NONE
State Land Wilderness	NONE
Private Land	

SPECIAL SYMBOL LEGEND

Route / Trail Marker
- Bureau of Land Management 458
- Forest Service FS375
- National Park NP338
- Indian Reservation IR300
- County 264

National Wild and Scenic Rivers

Roads with Public Access

Note: Roads Partly Revised 2017

TOWNSHIP DIAGRAM

6	5	4	3	2	1
7	8	9	10	11	12
18	17	16	15	14	13
19	20	21	22	23	24
30	29	28	27	26	25
31	32	33	34	35	36

INDEX TO 1:24,000-SCALE MAPS

1	2	3	4	5	6	7	8
9	10	11	12	13	14	15	16
17	18	19	20	21	22	23	24
25	26	27	28	29	30	31	32

1 Cascade
2 Pikeview
3 Falcon NW
4 Falcon
5 Haegler Ranch
6 Holcolm Hills
7 Rush NW
8 Holtwold Store
9 Manitou Springs
10 Colorado Springs
11 Elsmere
12 Corral Bluffs
13 Ellicott
14 Big Springs Ranch
15 Yoder
16 Rush
17 Mount Big Chief
18 Cheyenne Mountain
19 Fountain
20 Fountain NE
21 Hanover NW
22 Hanover NE
23 Truckton
24 Truckton NE
25 Mount Pittsburg
26 Timber Mountain
27 Buttes
28 Fountain SE
29 Hanover
30 Hanover SE
31 Edison School
32 Truckton SE

COLORADO
Colorado Springs

BLM 2017



Surface Management Status
1:100,000-Scale Topographic Map

2017

U.S. DEPARTMENT OF THE INTERIOR
BUREAU OF LAND MANAGEMENT

Edited and published by the Bureau of Land Management National Operations Center in cooperation with the Bureau of Land Management Colorado State Office. Planimetry partially revised by Bureau of Land Management from various source materials. Revised information not field checked.

Public Land Survey System derived from the Bureau of Land Managements Geographic Coordinate Data Base. Land status and other source information compiled by Bureau of Land Management. Hypsography, Hydrography, Boundary, and Transportation data derived from U.S. Geological Survey 1:100,000 scale digital line graphs. Digital line graphs based on 1:100,000 scale quadrangle map dated 1981.

Lambert Conformal Conic Projection
North American Datum 1983
National Geodetic Vertical Datum of 1929

There may be private inholdings within the boundaries of the National or State reservations shown on this map. Land lines are omitted in areas of extensive tract surveys.

THIS MAP COMPLIES WITH NATIONAL MAP ACCURACY STANDARDS

In general, BLM Public Lands are open to a number of recreational activities in addition to those that may be highlighted on the map. These activities include camping, fishing, hiking, and hunting. Certain restrictions may apply. Contact appropriate BLM State, District, or Field Office for more information.

CONVERSION TABLE

METERS	FEET
1500	4921
1750	5741
2000	6561
2250	7381
2500	8202
2750	9022
3000	9842
3250	10662
3500	11482
3750	12303

To convert meters to feet multiply by 3.2808

To convert feet to meters multiply by 0.3048

DECLINATION DIAGRAM

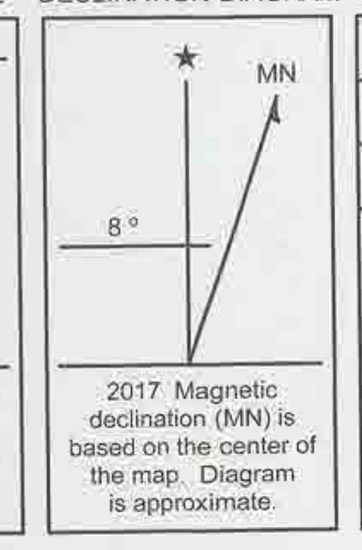

2017 Magnetic declination (MN) is based on the center of the map. Diagram is approximate.

ADJOINING MAPS

1	2	3
4		5
6	7	8

1 Bailey
2 Castle Rock
3 Limon
4 Pikes Peak
5 Karval
6 Canon City
7 Pueblo
8 Las Animas

FOR SALE BY
U.S. DEPARTMENT OF THE INTERIOR
BUREAU OF LAND MANAGEMENT
COLORADO STATE OFFICE
LAKEWOOD, CO 80215

ISBN 978-1-4113-4141-8

TOPOGRAPHIC MAP SYMBOLS

- Primary highway, hard surface
- Secondary highway, hard surface
- Light duty, hard, or aggregate surface
- Streets, roads graded/drained/natural surface
- 4WD, rough bladed or two-tracked surface
- Trail (foot, pack, bicycle, or as labeled)
- Route marker: Interstate; U.S.; State
- Railroad: standard gage; narrow gage
- Bridge; overpass; underpass
- Tunnel: road; railroad
- Built up area; locality; elevation
- Airport; landing field; landing strip
- National boundary
- State boundary
- County boundary
- National or State reservation boundary
- Land grant boundary
- U.S. public lands survey; range, township; section
- Range, township; section line, protracted
- Power transmission line; pipeline
- Dam; dam with lock
- Cemetery; building
- Windmill; water well; spring
- Mine shaft; adit or cave; mine, quarry; gravel pit
- Campground; picnic area; US location monument
- Ruins; cliff dwelling
- Distorted surface: strip mine, quarry; sand
- Contours: index; intermediate; supplementary
- Contour interval change
- Stream, lake: perennial; intermittent
- Rapids, large and small; falls, large and small
- Area to be submerged; marsh, swamp
- Land subject to controlled inundation
- Special area boundary
- Recreation area boundary
- National trail; back country, scenic byway

NOTE TO MAP USERS

The surface and minerals management status overprints are published as general planning and management tools. Some of the lands, surface and mineral rights, may have been shown as patented lands due to the lack of information available to BLM with respect to the nature of acquisition. Tracts less than 40 acres are usually omitted because of the map scale. The official land records in the respective offices of the Bureau of Land Management or other responsible Federal agencies should be checked for up-to-date status on any specific tract of land. Inadequacies in the BLM maps should be reported to the respective Bureau of Land Management offices from which the maps were obtained.

PUBLIC ACCESS

Roads crossing public lands may be travelled by the public unless closed by signing or notice by the land management agency. Public lands intervened by private lands may not have public access. Permission is required from the private landowner to cross private land, unless access is provided by a Federal, State, or County road, or a BLM road with legal access.