

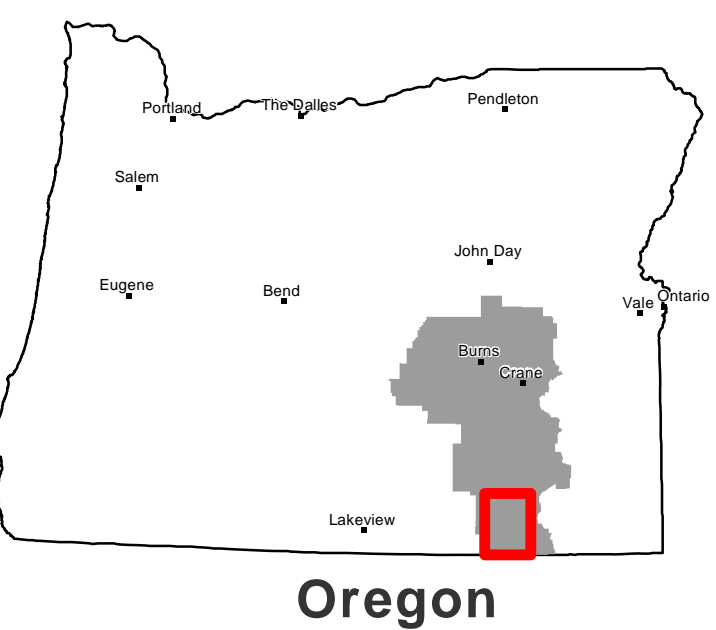
SPORTSMAN SERIES

ALVORD LAKE, OREGON

2008

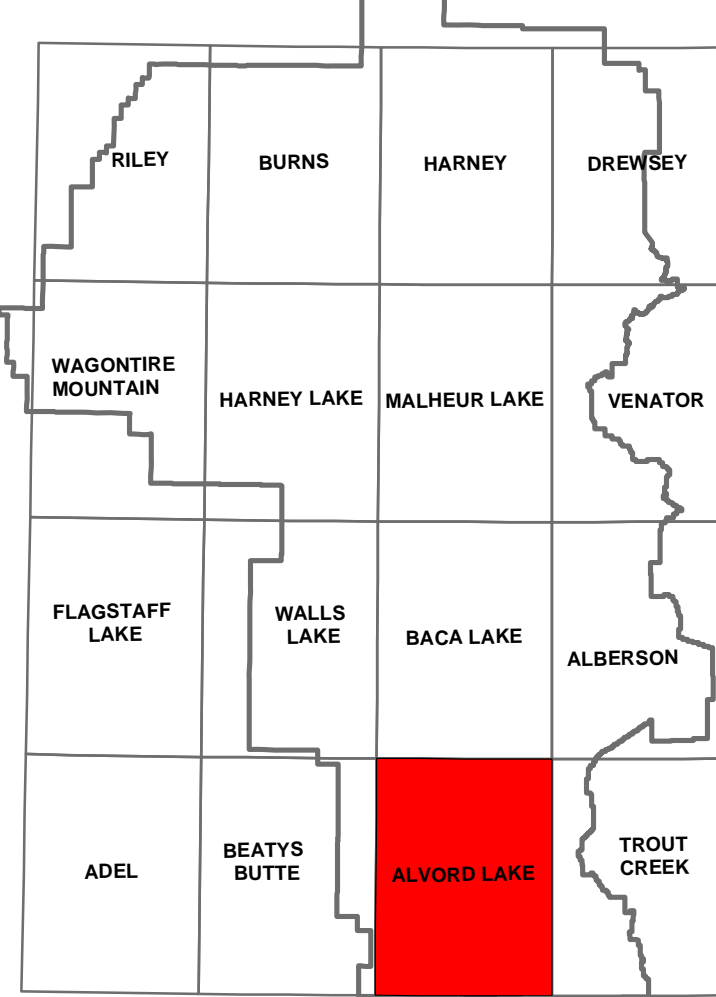


BURNS DISTRICT
U.S. Department of the Interior
Bureau of Land Management



Oregon

Burns District BLM




Quad Index

PLEASE RESPECT THE WISHES OF PRIVATE LANDOWNERS!
Ask permission before traveling on or through private lands.

Legend

- Bureau of Land Management Administered Land
- Bureau of Land Management Wilderness Study Area
- Steens Mountain Wilderness
- Private Land
- ODFW Hunting Unit Boundary
- Steens Mountain Cooperative Management and Protection Area
- Trail
- Oregon High Desert Trail ***
- Paved Road
- Non-Paved Improved Road
- Primitive or Unknown Road Condition
- Undeveloped Water Source
- Perennial Stream
- Intermittent Stream
- Perennial Lake
- Intermittent Lake
- Dry Lake
- Marsh
- Powerline
- 100 Foot Contour
- 1000 Foot Index Contour

** Oregon High Desert Trail begins at the Oregon/Nevada border near Denis, NV, and follows a 150+ mile corridor through SE Harney County and through the crest of Steens Mountain. Part of the Oregon State Parks Recreation Trail System; Limited tread construction; Corridor concept - pick your route; See Desert Trail Association Series of Guides for detailed trail information



Alvord Desert
Aspen In The Pueblo Mountains



Note: No warranty is made by the Bureau of Land Management as to the accuracy, reliability or completeness of these data for individual or aggregate use with other data. Original data was compiled from various sources and may be updated without notification. Ownership boundaries are accurate to within plus or minus 200 feet. Make local inquiry of roads conditions in remote areas. Some roads are impassable following severe weather. Roads displayed may not be all existing roads.

Please notify the Bureau of Land Management of any improvements or corrections that could be made to this product.

Submit comments to:
Burns District BLM
28910 Hwy 20 West
Hines, Oregon 97738
(541) 573-4400
www.blm.gov/burns/

