

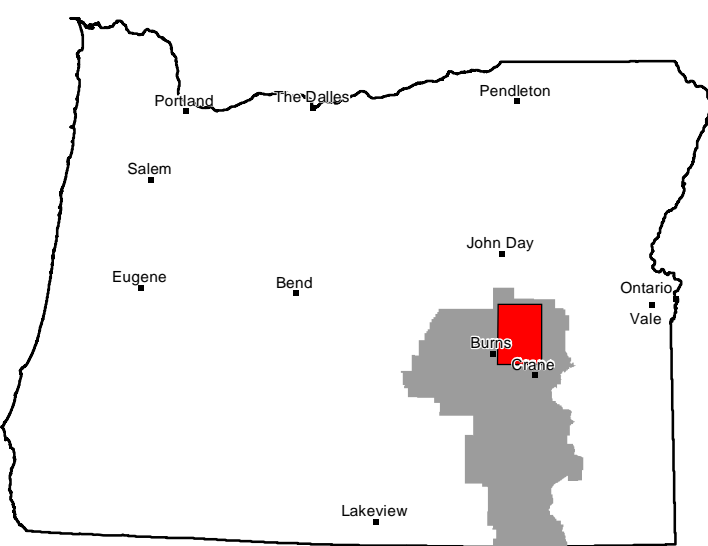
SPORTSMAN SERIES

HARNEY, OREGON

2011

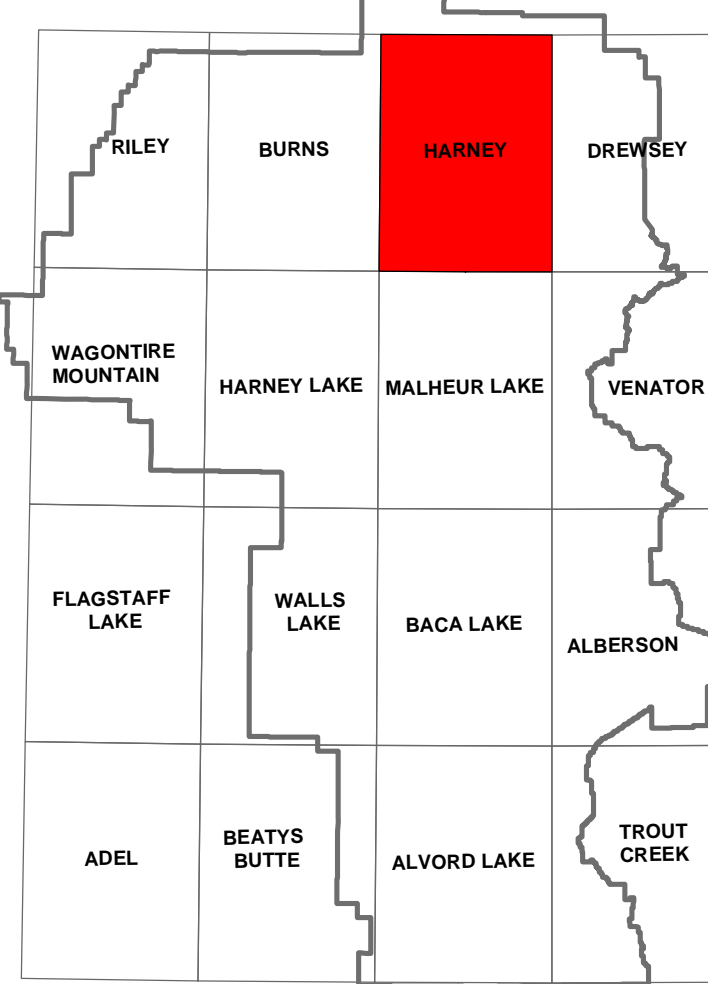


BURNS DISTRICT
U.S. Department of the Interior
Bureau of Land Management



Oregon

Burns District BLM




Quad Index


PLEASE RESPECT THE WISHES OF PRIVATE LANDOWNERS!
Ask permission before traveling on or through private lands.

Legend

- Bureau of Land Management Administered Land
- U.S. Forest Service
- State Land
- Private Land
- Bureau of Land Management Wilderness Study Area
- Paved Road
- Non-Paved Improved
- Natural/Unknown Road Surface
- Highways
- BLM District Boundary
- County Boundary
- ODFW Hunting Unit Boundary
- Trail
- Perennial Stream
- Intermittent Stream
- Undeveloped Water Source
- Perennial Lake
- Intermittent Lake
- 100 Foot Contour
- Powerline



Kelly Hazen
Yellow Lupine Along Fire Creek Road



Note: No warranty is made by the Bureau of Land Management as to the accuracy, reliability or completeness of these data for individual or aggregate use with other data. Original data was compiled from various sources and may be updated without notification. Ownership boundaries are accurate to within plus or minus 200 feet. Make local inquiry of roads conditions in remote areas. Some roads are impassible following severe weather. Roads displayed may not be all existing roads.

Please notify the Bureau of Land Management of any improvements or corrections that could be made to this product.

Submit comments to:
Burns District BLM
28910 Hwy 20 West
Hines, Oregon 97733
(541) 573-4400
www.or.blm.gov/burns/

