U.S. Department of the Interior
Bureau of Land Management

Las Vegas Field Office - Affordable Housing Reservations

Last Updated November 2026

Key Facts

Disclaimer: This document is provided for general informational purposes only. While every effort has been made to ensure the information is accurate and up-to-date, we cannot guarantee its completeness or precision. Use of this information is at your own discretion, and we accept no liability for any errors or consequences that may result. For specific inquiries or professional advice, please consult a qualified expert.

Important Note: The Bureau of Land Management (BLM) conveys land using **Legal Land Descriptions** from the Public Land Survey System (PLSS), not the Assessor's Parcel Number (APN). The APN serves only as a reference tool. Once the land is conveyed, all parcels are subject to valid existing rights.

To search for an APN, visit Clark County's Geographic Information System Management Office (GISMO) website: GIS Management Office (GISMO).

Glossary: For definitions and abbreviations used in this document, please refer to the glossary section.

Thank you for reviewing this information—we hope you find it helpful!

Affordable Housing Reservation Summary
(Shown in Yellow)

City of Henderson
- **Reservations:** 2
- **Total Acreage:** 10 acres

City of Las Vegas
- **Reservations:** 3
- **Total Acreage:** 56.25 acres

City of North Las Vegas
- **Reservations:** 1
- **Total Acreage:** 57.94 acres

Clark County
- **Reservations:** 24
- **Total Acreage:** 262.215 acres

State of Nevada
- **Reservations:** 10
- **Total Acreage:** 464.16 acres

Total Reservations: 40
Total Acreage: 850.565 acres

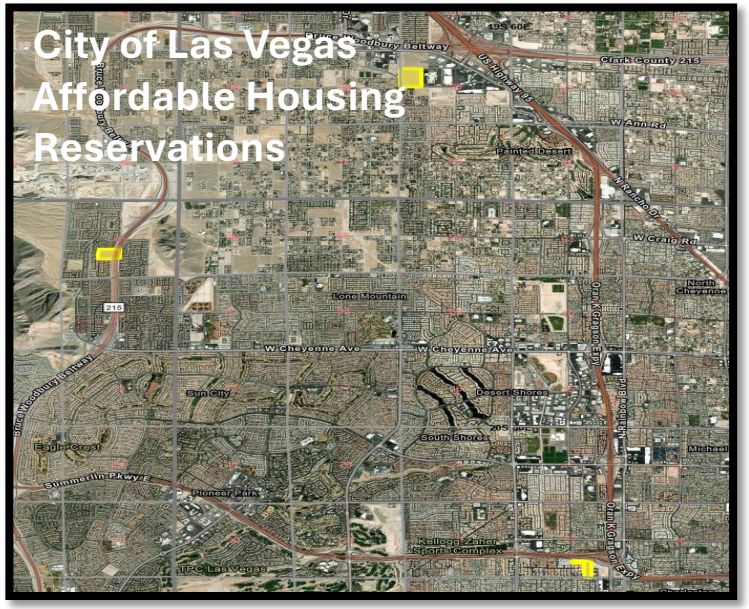

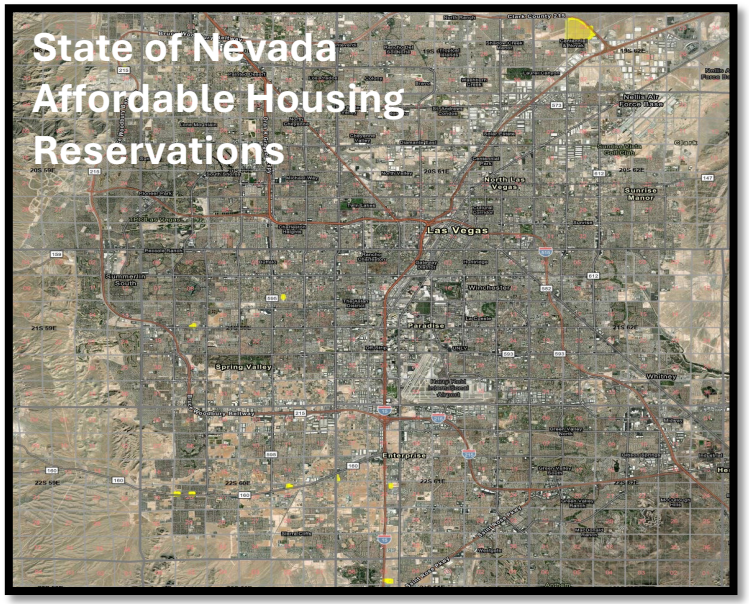

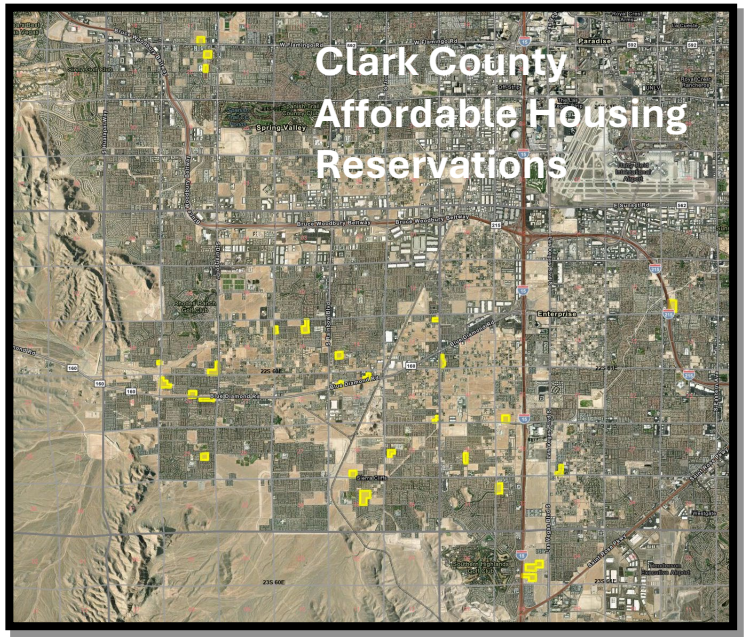



Reserved by: City of Henderson

Acreage Reserved: 30 acres

Date Reserved: 3/22/2021

Legal Land Description:

Mount Diablo Meridian, Nevada
T. 23 S., R. 61 E.,
sec. 16, W1/2SW1/4NW1/4NW1/4;
sec. 17, SE1/4NE1/4NE1/4, and S1/2NE1/4NE1/4NE1/4.

(Reference Only)
Portion of APN: 191-17-501-011
Portion of APN: 191-16-101-005



Reserved by: City of Henderson

Acreage Reserved: 18.59 acres

Legal Land Description:

Mount Diablo Meridian, Nevada
T. 23 S., R. 61 E.,
sec. 16, W1/2SW1/4SW1/4NW1/4NW1/4NW1/4,
SE1/4SW1/4SW1/4NW1/4NW1/4NW1/4,
W1/2NE1/4NW1/4SW1/4NW1/4NW1/4,
W1/2NW1/4SW1/4NW1/4NW1/4,
W1/2SE1/4NW1/4SW1/4NW1/4NW1/4,
W1/2NE1/4SW1/4SW1/4NW1/4NW1/4,
NW1/4SW1/4SW1/4NW1/4NW1/4,
N1/2SW1/4SW1/4SW1/4NW1/4NW1/4, and
SW1/4SW1/4SW1/4SW1/4NW1/4NW1/4;
sec. 17, S1/2SE1/4NW1/4NE1/4NE1/4NE1/4,
SW1/4NE1/4NE1/4NE1/4,
SW1/4NE1/4SE1/4NE1/4NE1/4NE1/4,
NW1/4SE1/4NE1/4NE1/4NE1/4,
S1/2SE1/4NE1/4NE1/4NE1/4, and
SE1/4NE1/4NE1/4.

(Reference Only)
Portion of APN: 191-17-501-011
Portion of APN: 191-16-101-005



Reserved by: City of Henderson

Acreage Reserved: 5 acres

Date Reserved: 3/22/2021

Legal Land Description:

Mount Diablo Meridian, Nevada
T. 23 S., R. 61 E.,
sec. 16, S1/2SW1/4SE1/4SE1/4.

(Reference Only)
Portion of APN: 191-16-401-001



Reserved by: City of Henderson

Acreage Reserved: 5 acres

Date Reserved: 3/22/2021

Legal Land Description:

Mount Diablo Meridian, Nevada
T. 23 S., R. 61 E.,
sec. 20, N1/2NE1/4SE1/4NW/14.

(Reference Only)
Portion of APN: 191-20-501-009

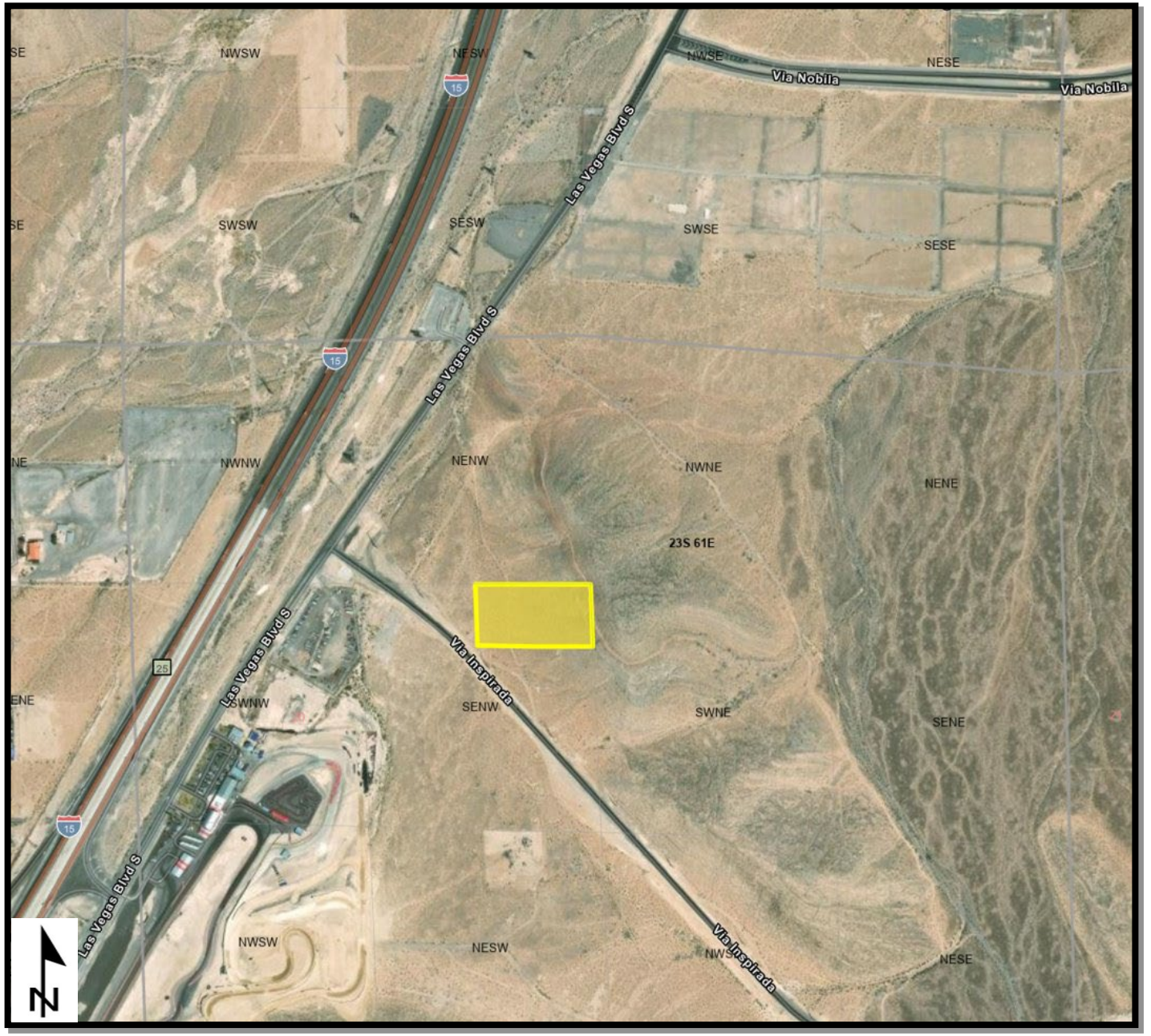

Reserved by: City of Las Vegas

Acreage Reserved: 15 acres

Date Reserved: 11/29/2023

Legal Land Description:

Mount Diablo Meridian, Nevada
T. 20 S., R. 59 E.,
sec. 1, SE1/4NE1/4SW1/4 and E1/2SW1/4NE1/4SW1/4.

(Reference Only)
APN: 137-01-301-012

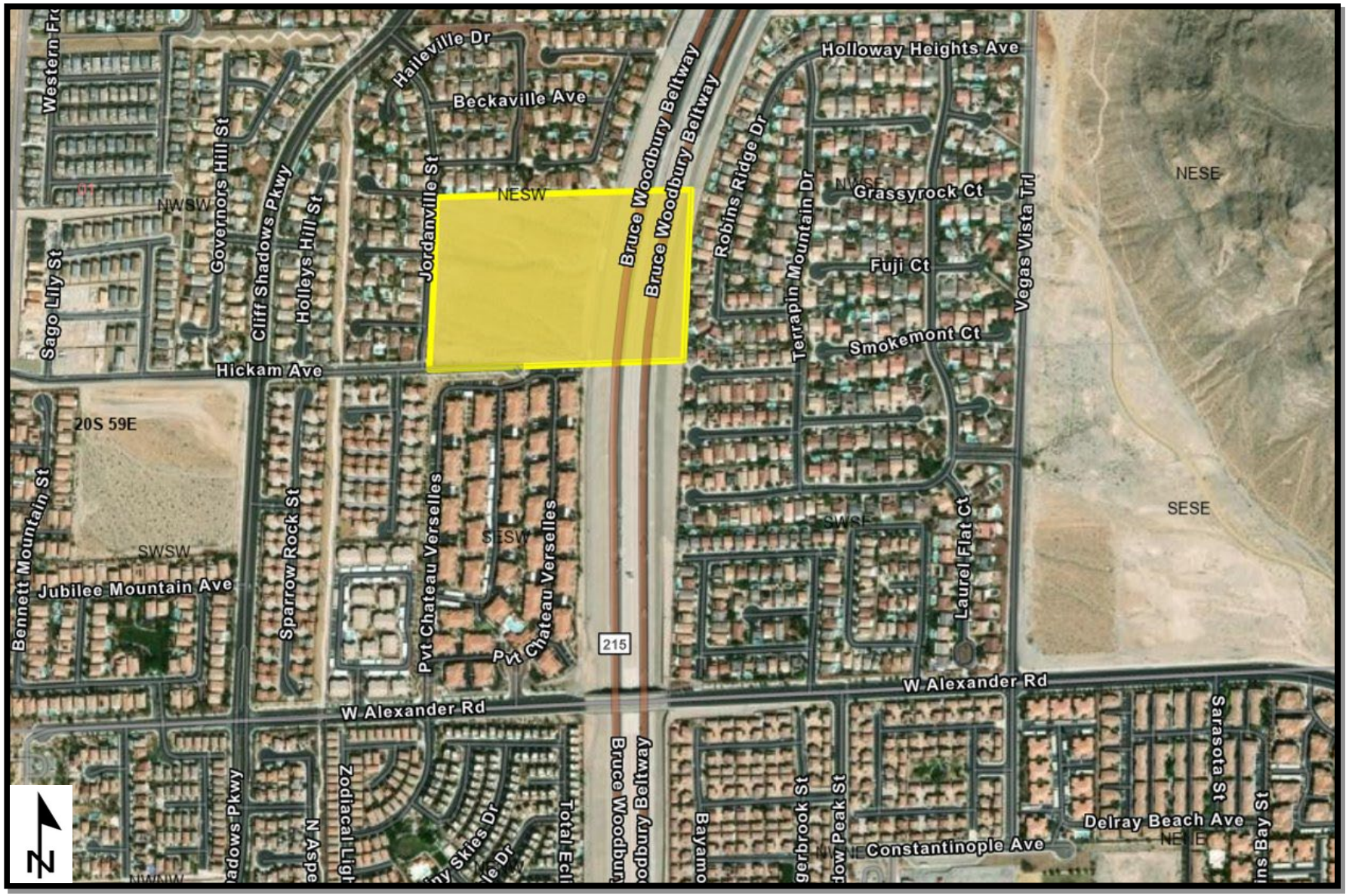

Reserved by: City of Las Vegas

Acreage Reserved: 11.25 acres

Date Reserved: 10/29/2023

Legal Land Description:

Mount Diablo Meridian, Nevada

T. 20 S., R. 60 E.,

sec. 27,S1/2NW1/4NE1/4SW1/4SE1/4,
SW1/4NE1/4SW1/4SE1/4,
S1/2NE1/4NW1/4SW1/4SE1/4,
S1/2NW1/4NW1/4SW1/4SE1/4, and
W1/2SE1/4SW1/4SE1/4.

(Reference Only)

APN: 138-27-801-004



Reserved by: City of Las Vegas

Acreage Reserved: 30 acres

Date Reserved: 12/09/2024

Legal Land Description:

Mount Diablo Meridian, Nevada
T. 19 S., R. 60 E.,
sec. 28, W1/2NE1/4SW1/4NW1/4, W1/2SW1/4NW1/4, and W1/2SE1/4SW1/4NW1/4.

(Reference Only)

APN: 125-28-201-005

APN: 125-28-201-006



Reserved by: City of North Las Vegas

Acreage Reserved: 57.94 acres

Date Reserved: 4/01/2026

Legal Land Description:

Mount Diablo Meridian, Nevada
T. 19 S., R. 61 E.,
sec. 24, lots 18 & 20.

(Reference Only)
APN: 124-24-101-004
APN: 124-24-101-006

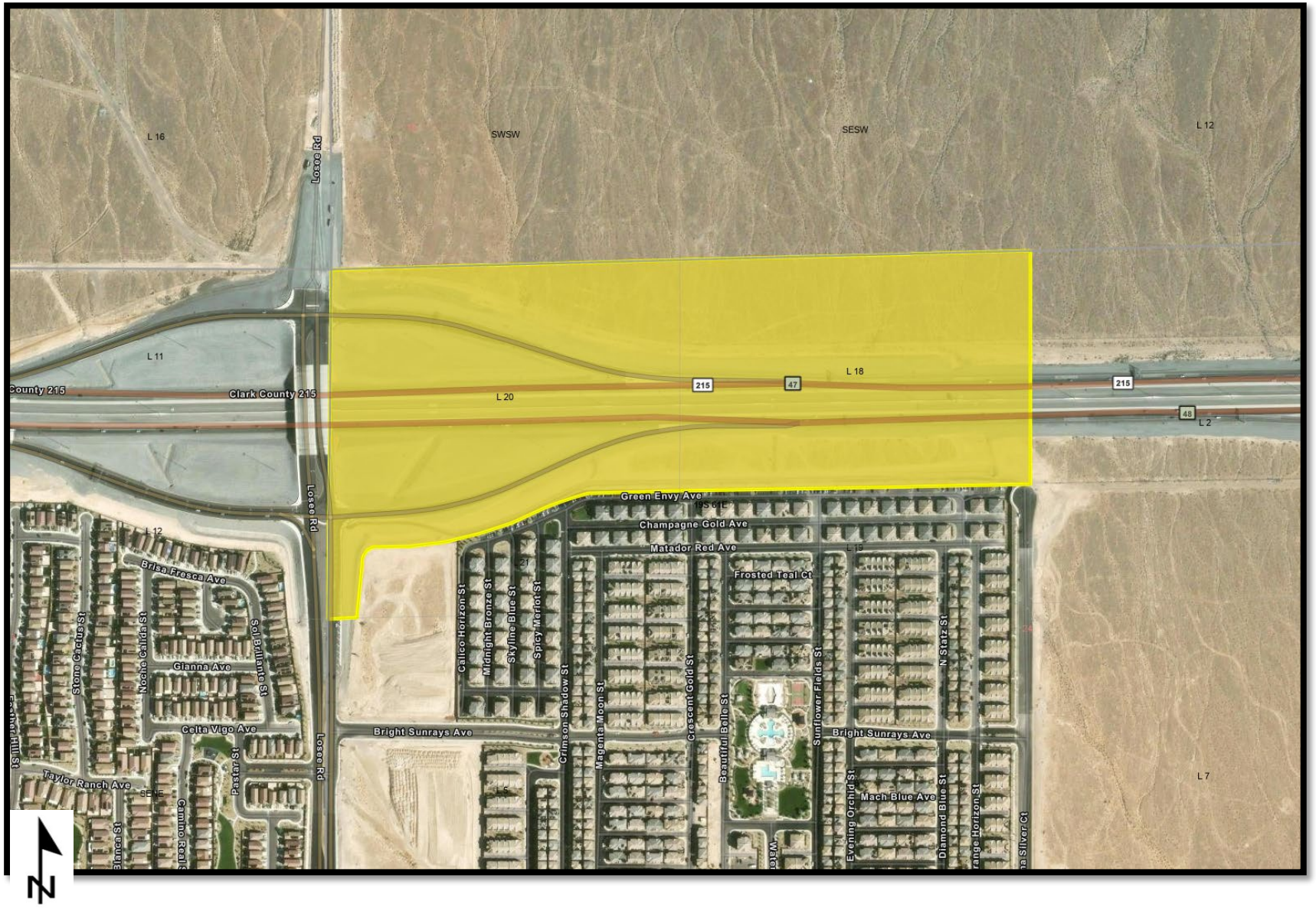

Reserved by: Clark County

Acreage Reserved: 10 acres

Date Reserved: 2/11/2019

Legal Land Description:

Mount Diablo Meridian, Nevada
T. 21 S., R. 60 E.,
sec. 17, SE1/4SW1/4SE1/4.

(Reference Only)
Portion of APN: 163-17-801-004



Reserved by: Clark County

Acreage Reserved: 10 acres

Date Reserved: 12/17/2019

Legal Land Description:

Mount Diablo Meridian, Nevada
T. 21 S., R. 60 E.,
sec. 20, SW1/4NE1/4NE1/4.

(Reference Only)
APN: 163-20-504-001



Reserved by: Clark County

Acreage Reserved: 5 acres

Date Reserved: 12/17/2019

Legal Land Description:

Mount Diablo Meridian, Nevada
T. 21 S., R. 60 E.,
sec. 20, W1/2SW1/4SE1/4NE1/4.

(Reference Only)
APN: 163-20-606-002



Reserved by: Clark County

Acreage Reserved: 10 acres

Date Reserved: 08/02/2019

Legal Land Description:

Mount Diablo Meridian, Nevada
T. 22 S., R. 60 E.,
sec. 29, NW1/4NE1/4SE1/4.

(Reference Only)
APN: 176-29-701-005



Reserved by: Clark County

Acreage Reserved: 5 acres

Date Reserved: 05/05/2019

Legal Land Description:

Mount Diablo Meridian, Nevada
T. 22 S., R. 60 E.,
sec. 13, S1/2NE1/4NE1/4NE1/4.

(Reference Only)
APN: 176-13-501-040



Reserved by: Clark County

Acreage Reserved: 10 acres

Date Reserved: 07/02/2019

Legal Land Description:

Mount Diablo Meridian, Nevada
T. 22 S., R. 60 E.,
sec. 14, SE1/4NW1/4SW1/4.

(Reference Only)
APN: 176-14-301-038



Reserved by: Clark County

Acreage Reserved: 15 acres

Date Reserved: 02/06/2019

Legal Land Description:

Mount Diablo Meridian, Nevada
T. 22 S., R. 60 E.,
sec. 15, E1/2NW1/4NW1/4NE1/4,
and SW1/4NW1/4NE1/4.

(Reference Only)
APN: 176-15-501-013

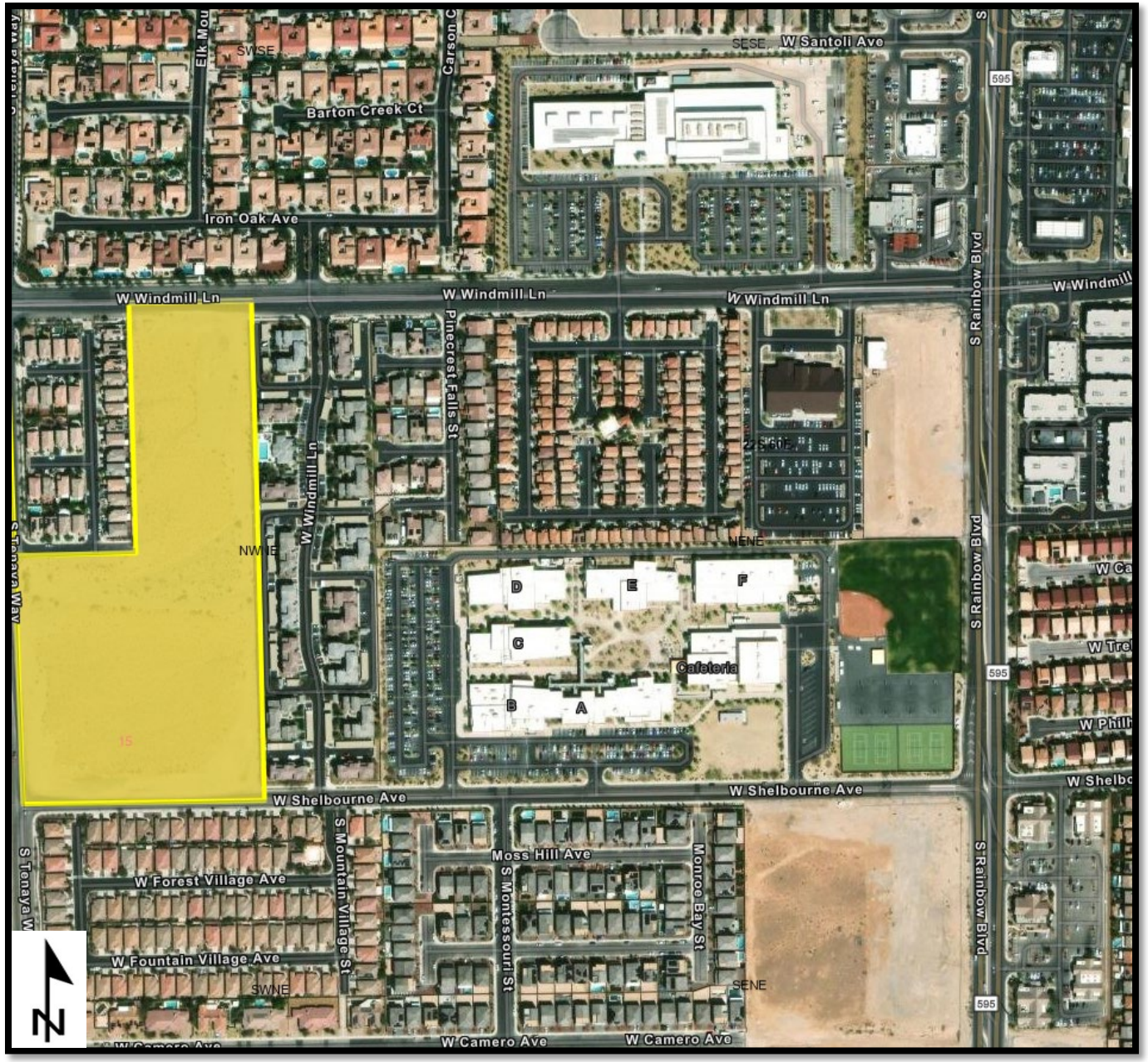

Reserved by: Clark County

Acreage Reserved: 20 acres

Date Reserved: 11/01/2019

Legal Land Description:

Mount Diablo Meridian, Nevada
T. 22 S., R. 60 E.,
sec. 15, N1/2NE1/4NW1/4.

(Reference Only)
APN: 176-15-101-017



Reserved by: Clark County

Acreage Reserved: 5 acres

Date Reserved: 02/06/2019

Legal Land Description:

Mount Diablo Meridian, Nevada

T. 22 S., R. 60 E.,
sec. 15, W1/2SW1/4NW1/4NW1/4.

(Reference Only)

APN: 176-15-101-015



Reserved by: Clark County

Acreage Reserved: 17.50 acres

Date Reserved: 07/02/2019

Legal Land Description:

Mount Diablo Meridian, Nevada

T. 22 S., R. 60 E.,

sec. 17, E1/2NE1/4SE1/4SE1/4,
E1/2SE1/4SE1/4SE1/4,SW1/4SE1/4SE1/4SE1/4,
S1/2NW1/4SE1/4SE1/4SE1/4,SE1/4SW1/4SE1/4SE1/4,
and S1/2NE1/4SW1/4SE1/4SE1/4.

(Reference Only)

Portion of APN: 176-17-801-026

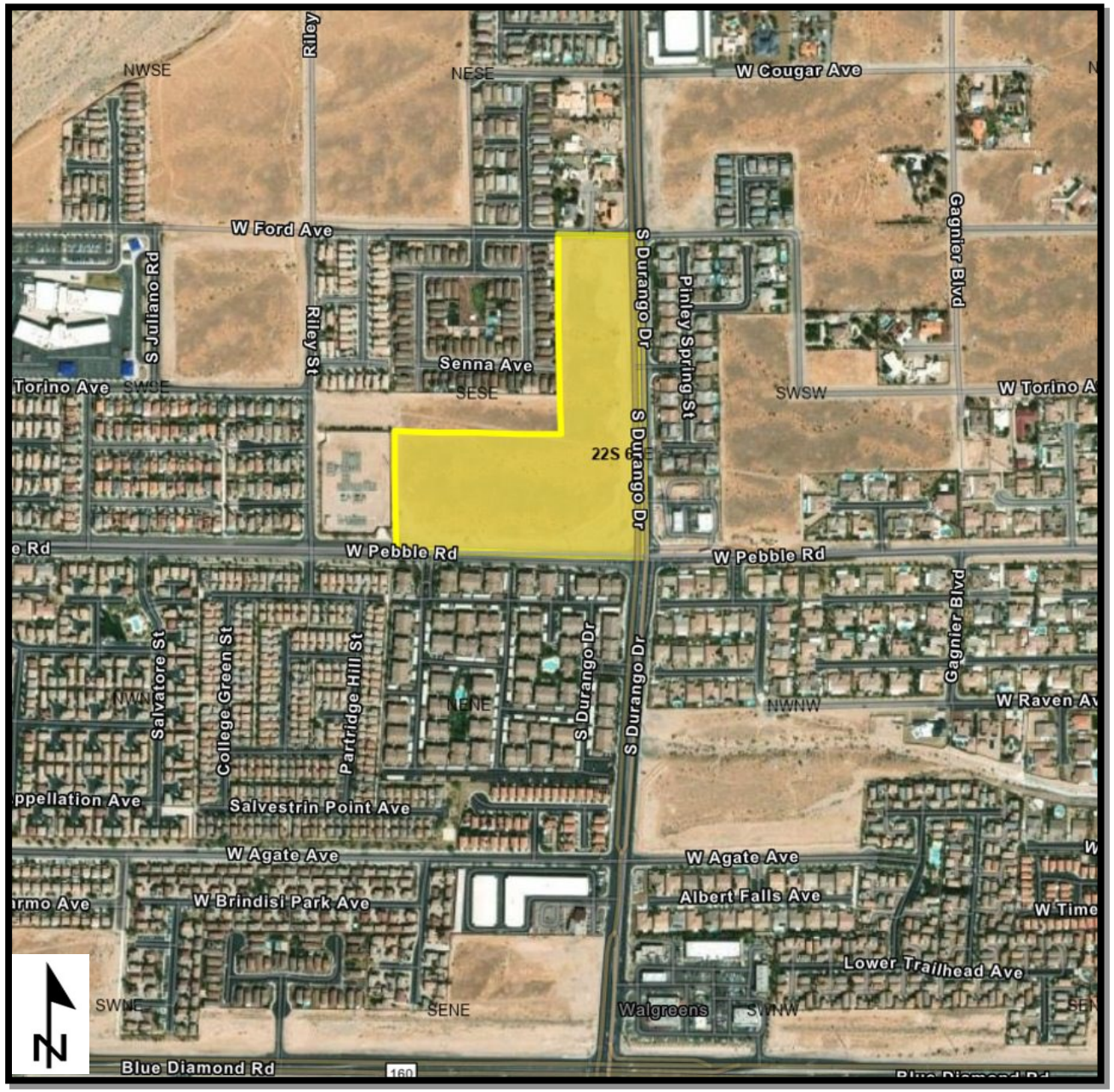

Reserved by: Clark County

Acreage Reserved: 2.50 acres

Date Reserved: 02/06/2019

Legal Land Description:

Mount Diablo Meridian, Nevada
T. 22 S., R. 60 E.,
sec. 17, NW1/4NW1/4SW1/4SW1/4.

(Reference Only)
Portion of APN: 176-17-801-024

Relinquished

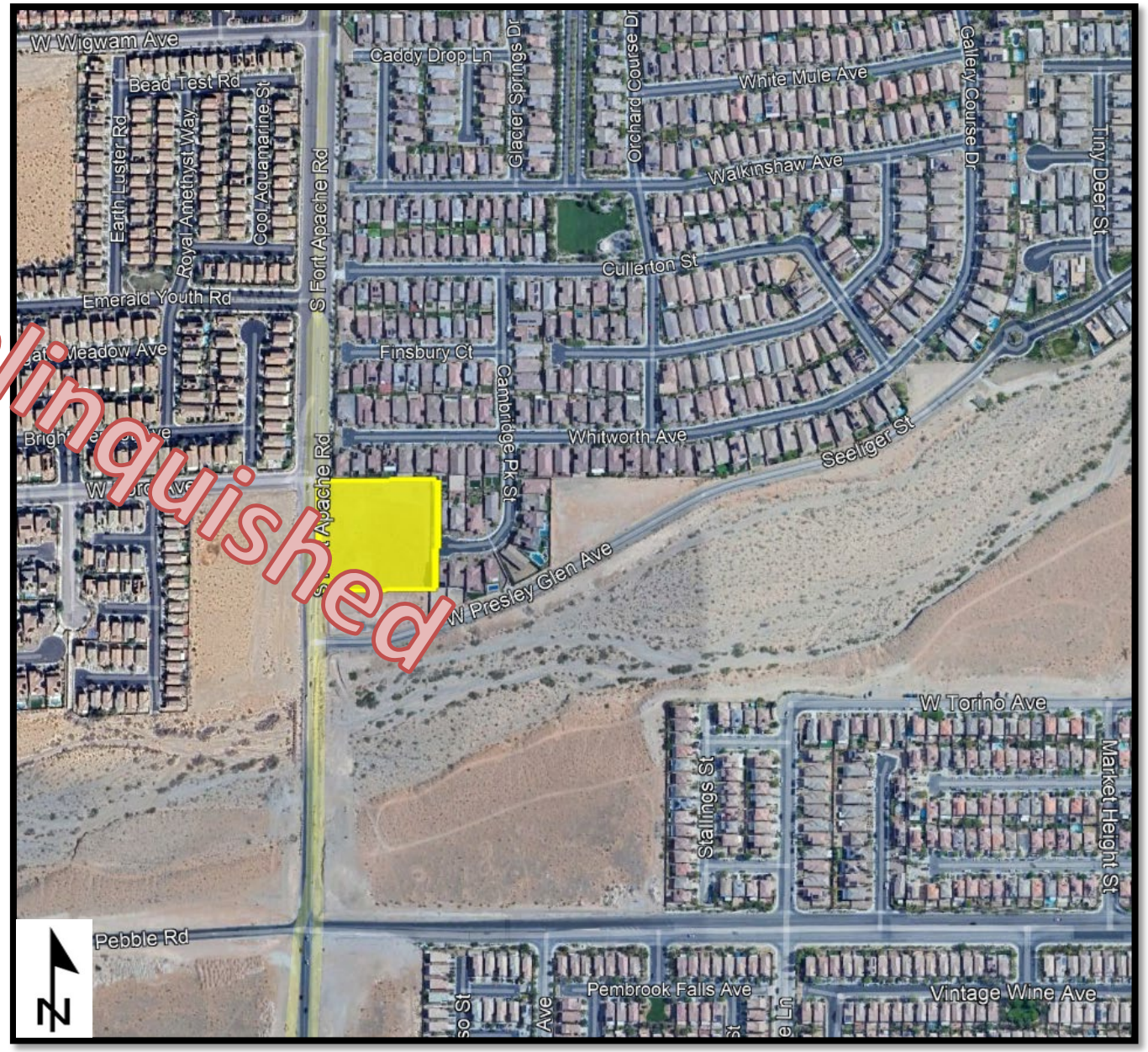

Reserved by: Clark County

Acreage Reserved: 2.50 acres

Date Reserved: 02/06/2019

Legal Land Description:

Mount Diablo Meridian, Nevada
T. 22 S., R. 60 E.,
sec. 18, NE1/4NE1/4SE1/4SE1/4.

(Reference Only)
Portion of APN: 176-18-801-016

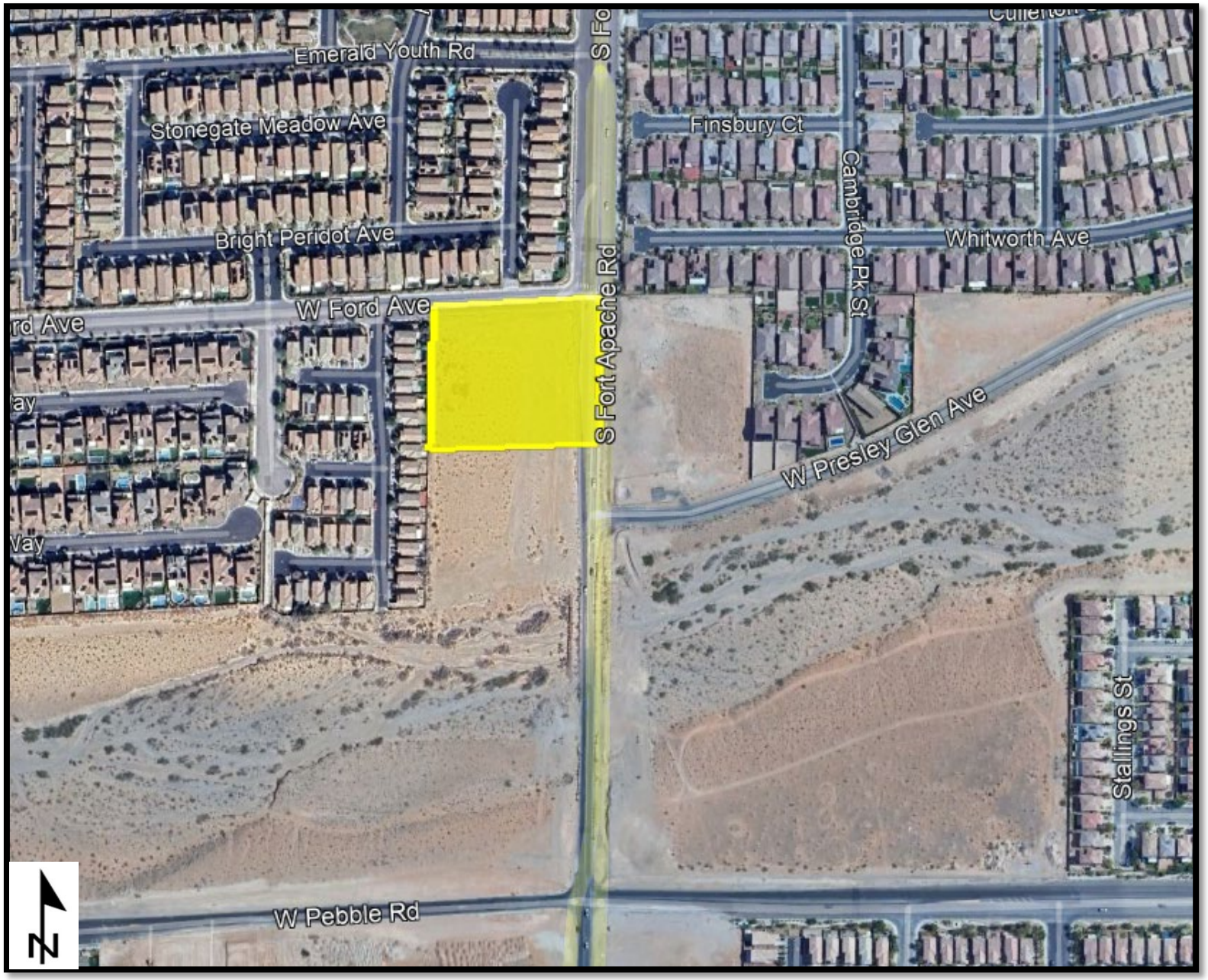

Reserved by: Clark County

Acreage Reserved: 2.50 acres

Date Reserved: 02/06/2019

Legal Land Description:

Mount Diablo Meridian, Nevada
T. 22 S., R. 60 E.,
sec. 18, NE1/4NW1/4SW1/4SE1/4.

(Reference Only)
Portion of APN: 176-18-801-015



Reserved by: Clark County

Acreage Reserved: 10 acres

Date Reserved: 05/02/2019

Legal Land Description:

Mount Diablo Meridian, Nevada
T. 22 S., R. 60 E.,
sec. 18, lots 22, and 23.

(Reference Only)
Portion of APN: 176-18-301-011



Reserved by: Clark County

Acreage Reserved: 15 acres

Date Reserved: 11/01/2019

Legal Land Description:

Mount Diablo Meridian, Nevada
T. 22 S., R. 60 E.,
sec. 20, SW1/4NW1/4NW1/4,
SW1/4NW1/4NW1/4NW1/4, and
SW1/4SE1/4NW1/4NW1/4.

(Reference Only)

APN: 176-20-101-021



Reserved by: Clark County

Acreage Reserved: 10 acres

Date Reserved: 01/05/2019

Legal Land Description:

Mount Diablo Meridian, Nevada
T. 22 S., R. 60 E.,
sec. 20, SW1/4SE1/4SE1/4NE1/4, S1/2SW1/4SE1/4NE1/4, and SE1/4SE1/4SW1/4NE1/4.

(Reference Only)
APN: 176-20-601-009

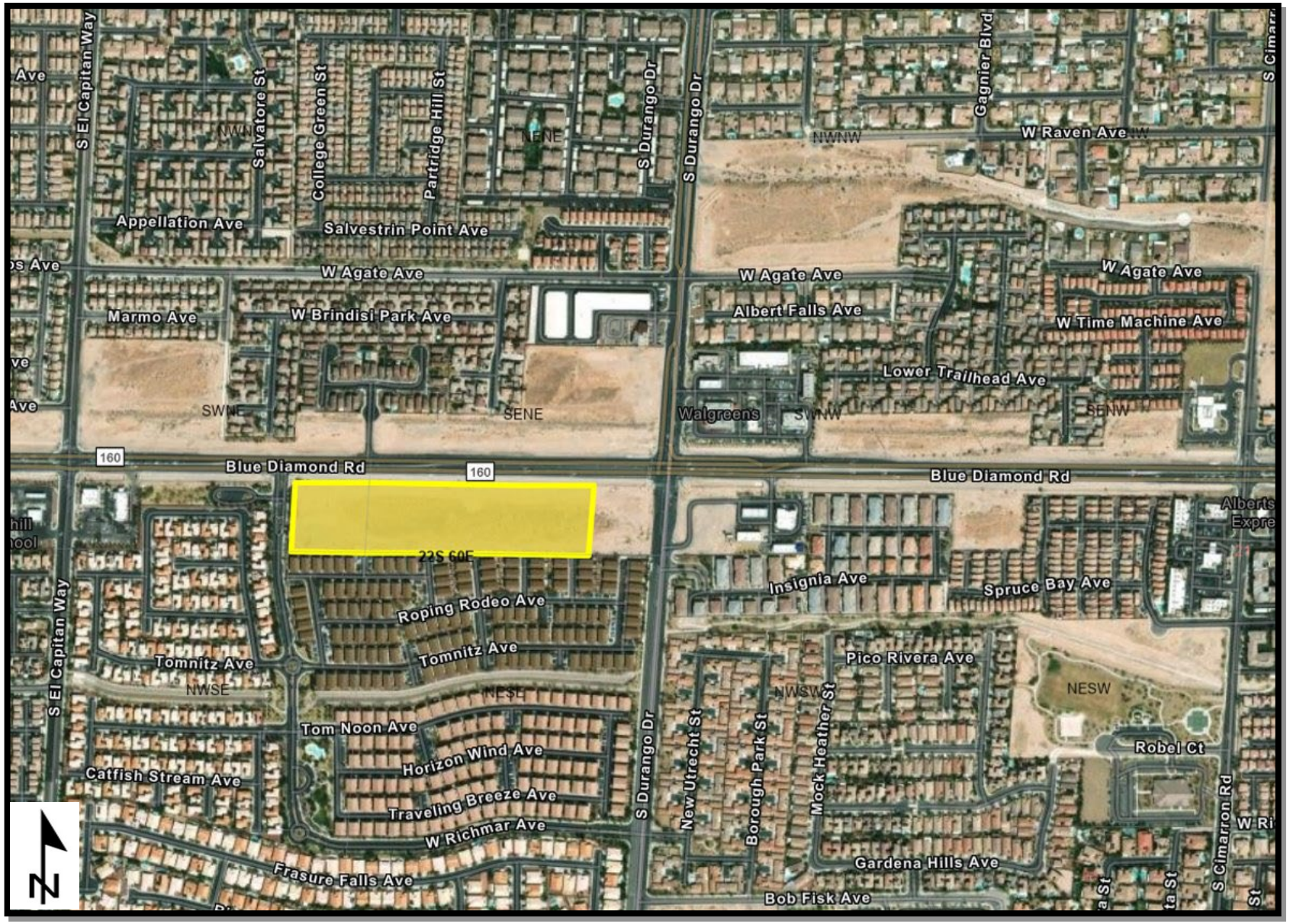

Reserved by: Clark County

Acreage Reserved: 7.50 acres

Date Reserved: 05/05/2019

Legal Land Description:

Mount Diablo Meridian, Nevada
T. 22 S., R. 60 E.,
sec. 23,SE1/4SE1/4NW1/4NW1/4,
and N1/2NE1/4SW1/4NW1/4.

(Reference Only)

APN: 176-23-101-040

Portion of APN: 176-23-299-001

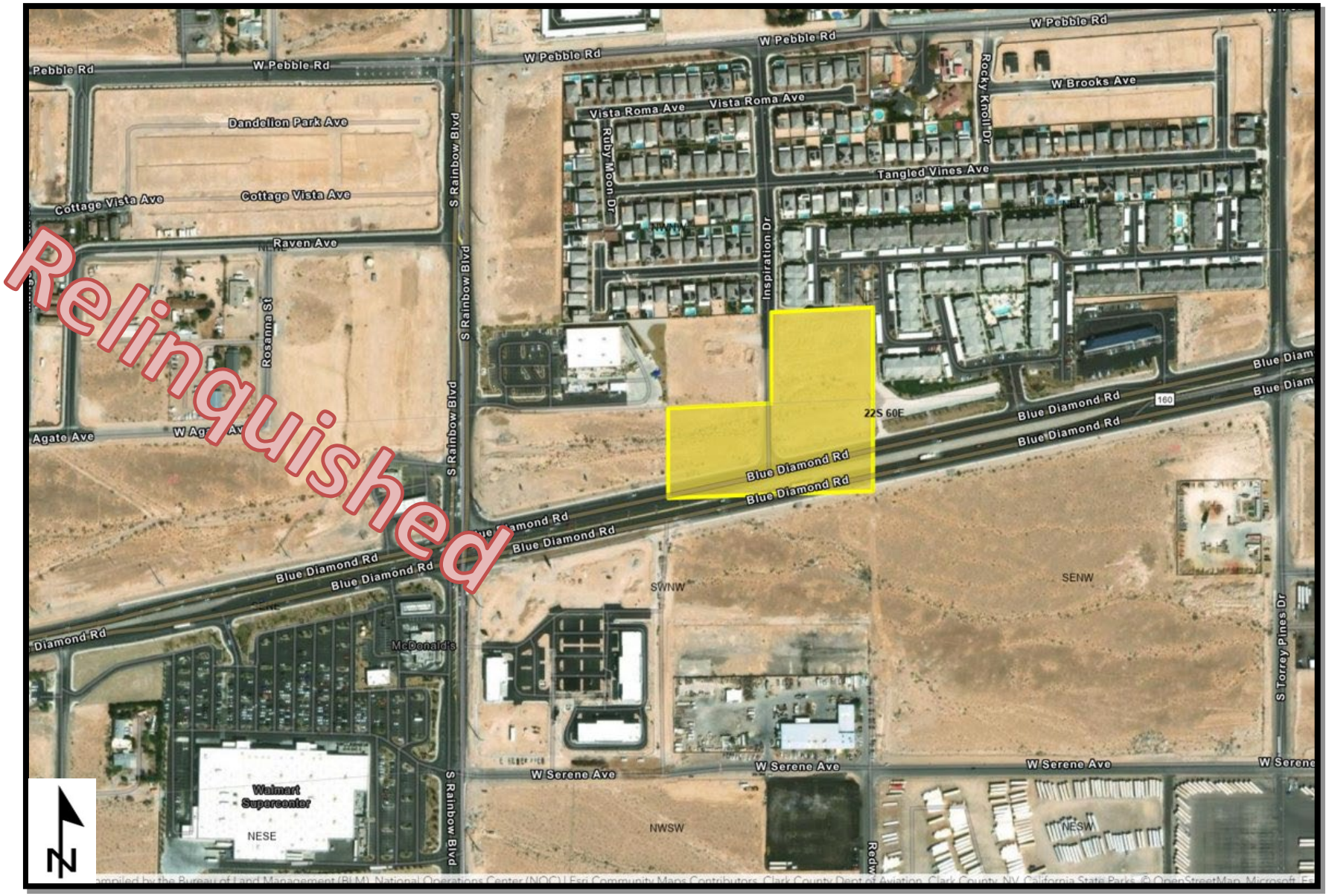

Reserved by: Clark County

Acreage Reserved: 2.50 acres

Date Reserved: 10/05/2019

Legal Land Description:

Mount Diablo Meridian, Nevada
T. 22 S., R. 60 E.,
sec. 24, NE1/4SE1/4SE1/4SE1/4.

(Reference Only)

APN: 176-24-801-013

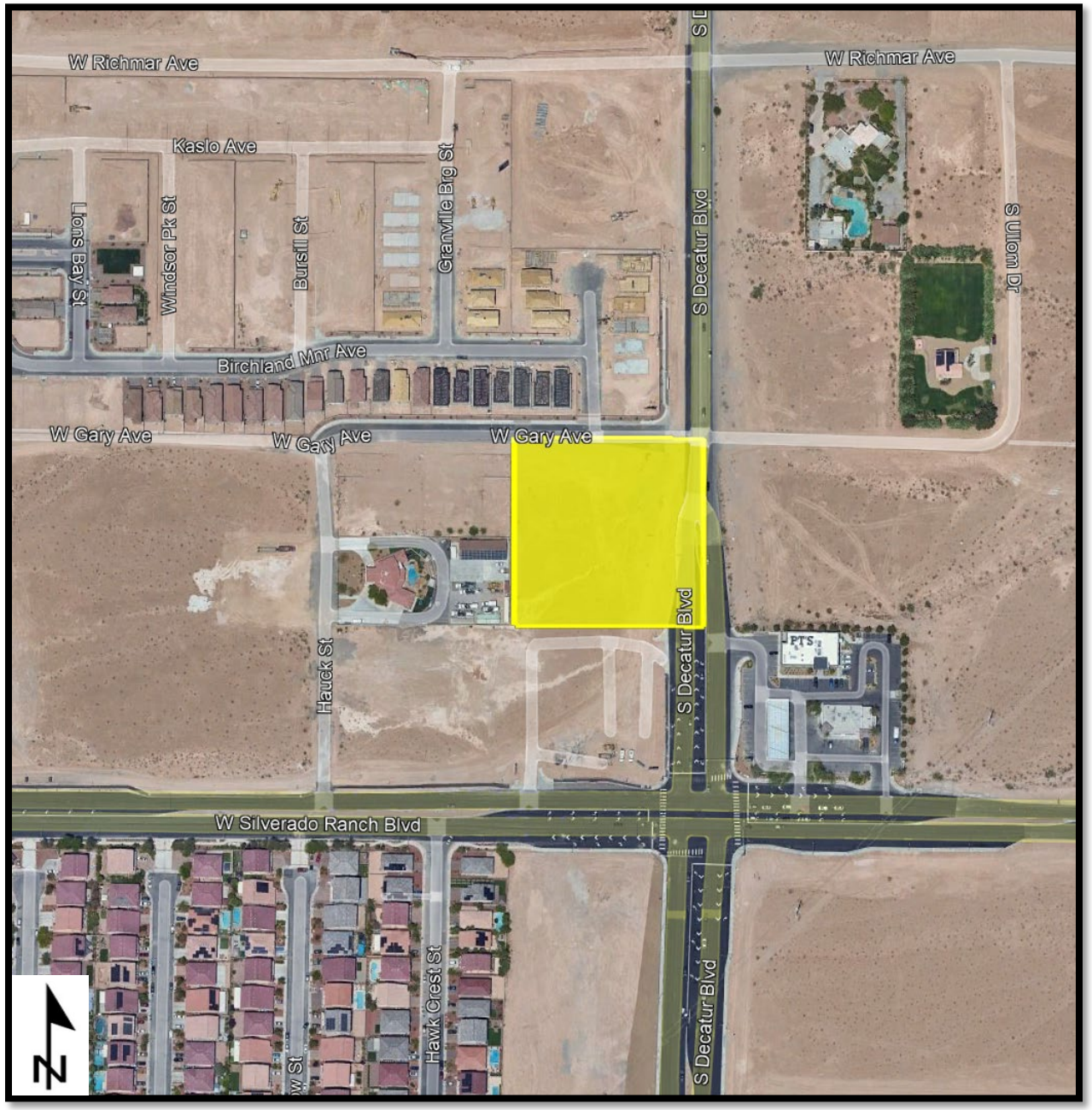

Reserved by: Clark County

Acreage Reserved: 2.50 acres

Date Reserved: 10/05/2019

Legal Land Description:

Mount Diablo Meridian, Nevada
T. 22 S., R. 60 E.,
sec. 24, NE1/4SW1/4SE1/4SE1/4.

(Reference Only)
APN: 176-24-801-011

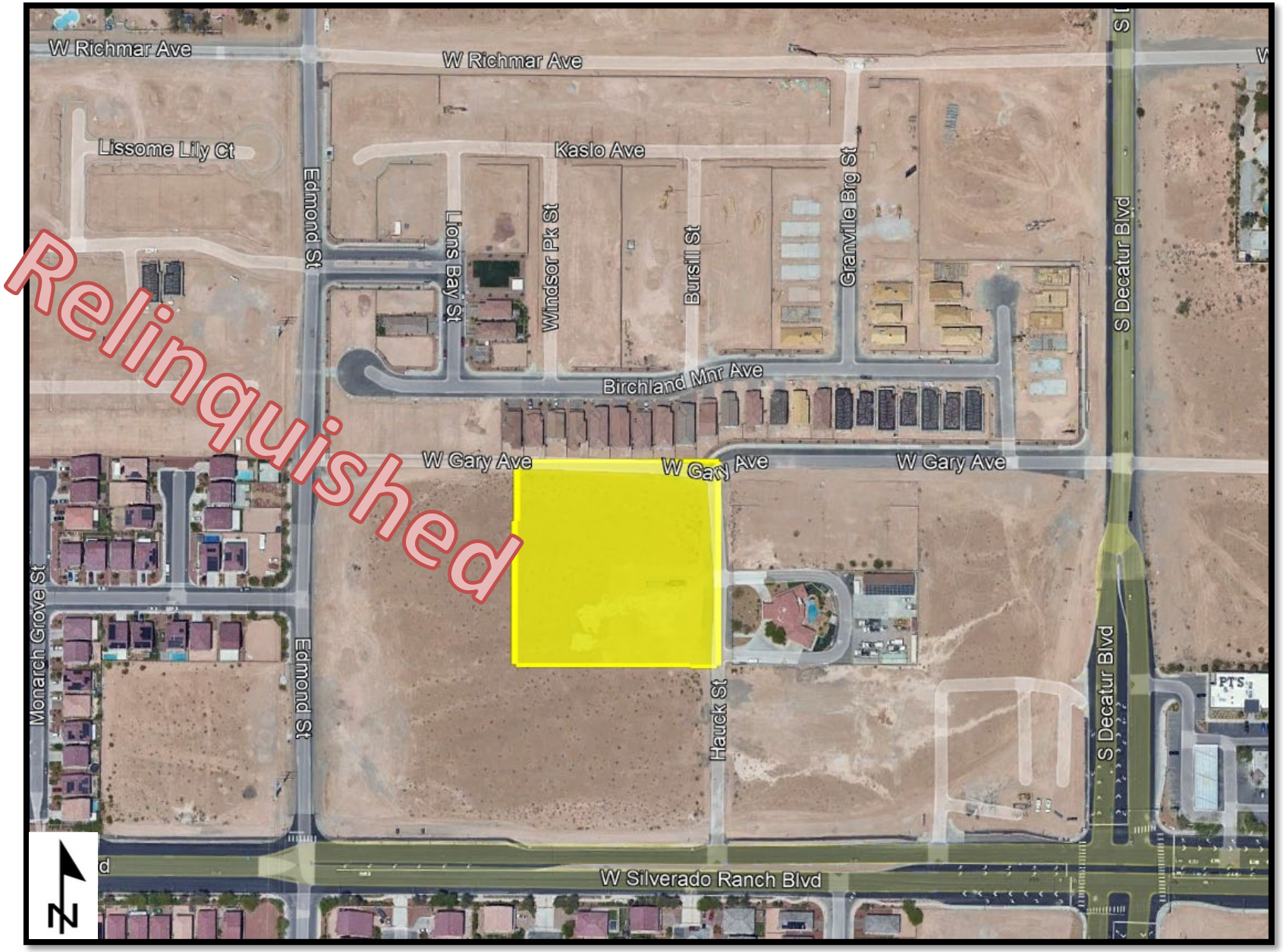

Reserved by: Clark County

Acreage Reserved: 2.50 acres

Date Reserved: 10/05/2019

Legal Land Description:

Mount Diablo Meridian, Nevada
T. 22 S., R. 60 E.,
sec. 24, SW1/4SE1/4SE1/4SE1/4.

(Reference Only)
APN: 176-24-801-018

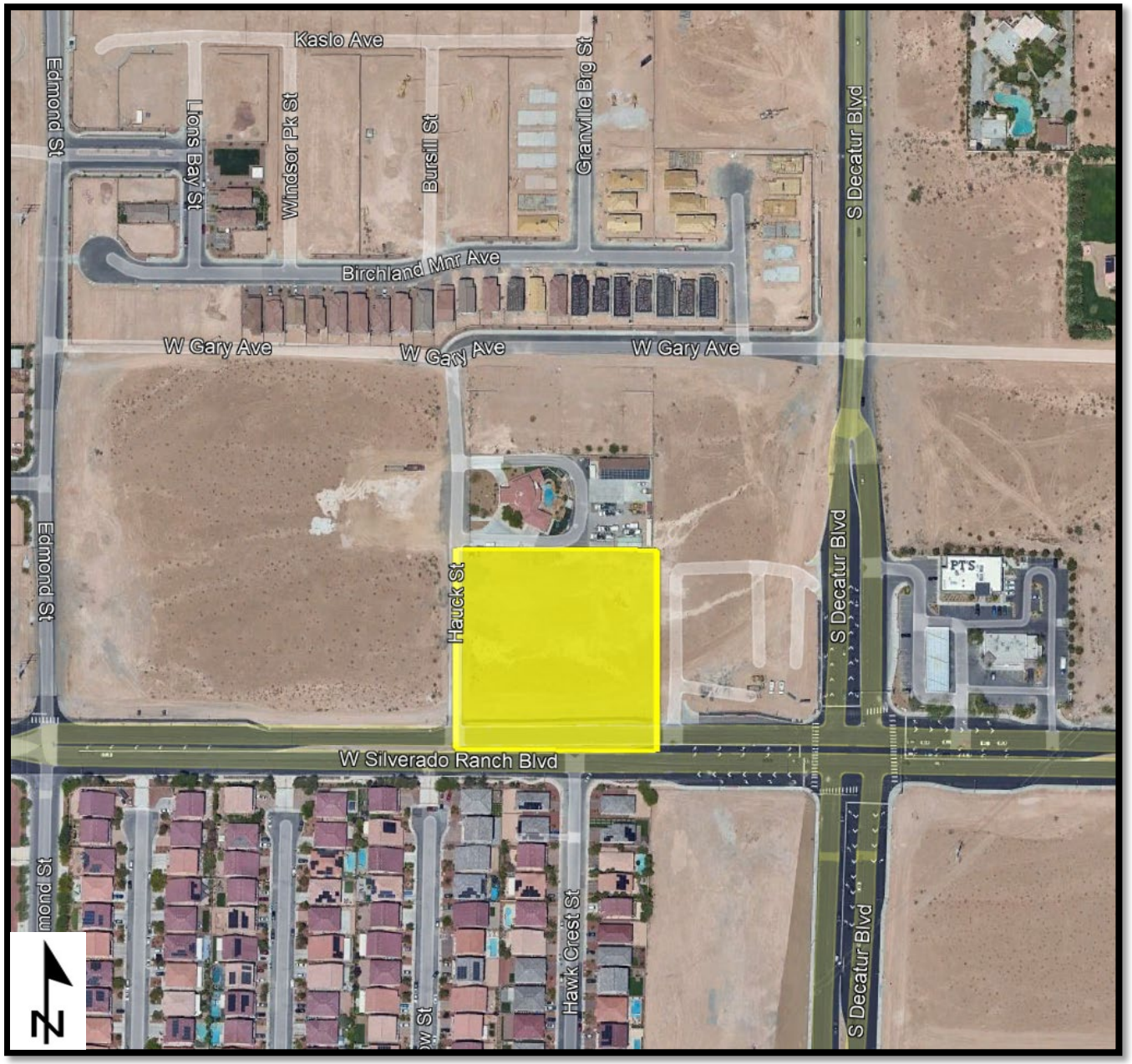

Reserved by: Clark County

Acreage Reserved: 5 acres

Date Reserved: 11/01/2019

Legal Land Description:

Mount Diablo Meridian, Nevada
T. 22 S., R. 60 E.,
sec. 24, SW1/4SW1/4SE1/4SE1/4,
and SE1/4SE1/4SW1/4SE1/4.

(Reference Only)
APN: 176-24-801-027

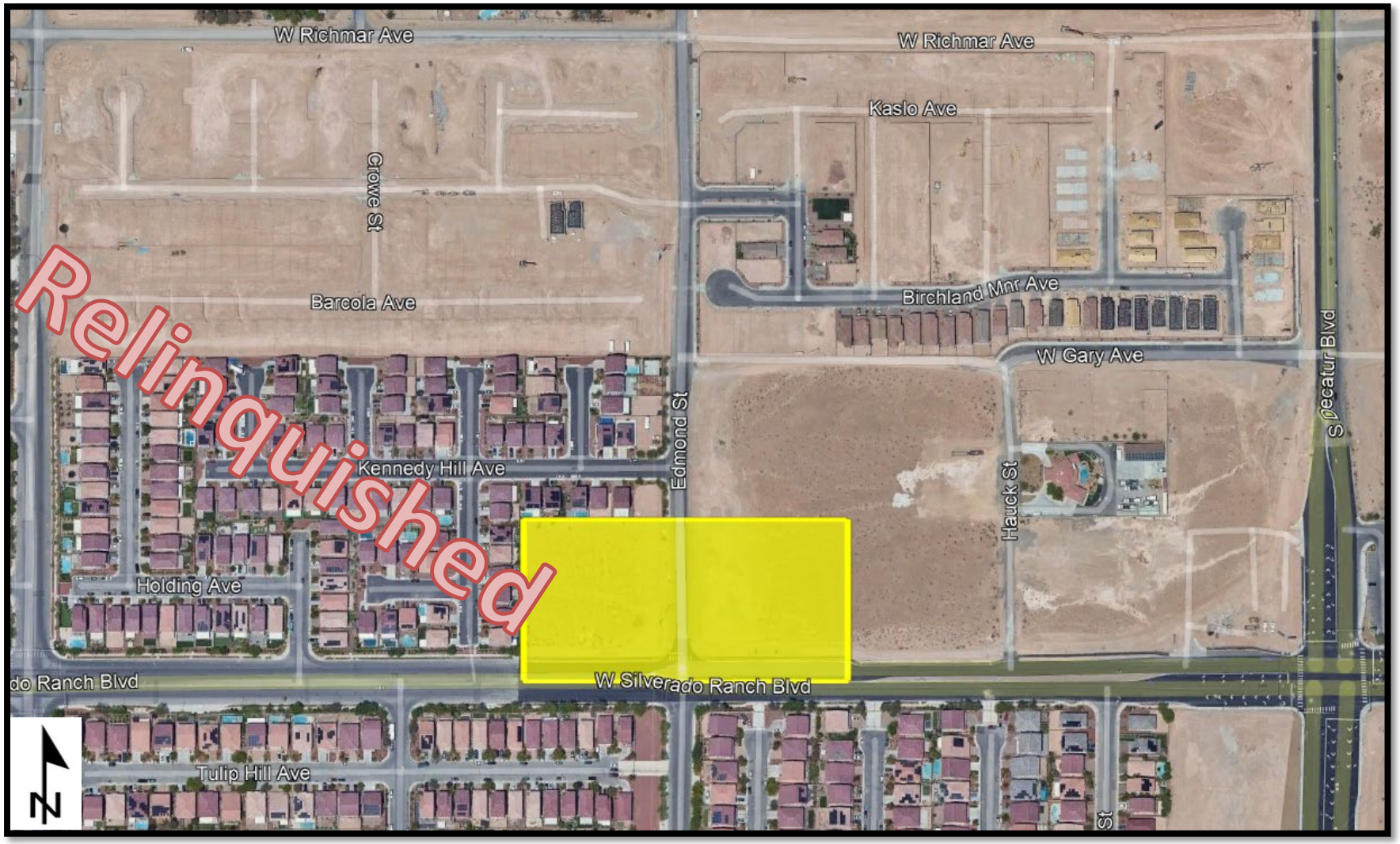

Reserved by: Clark County

Acreage Reserved: 7.50 acres

Date Reserved: 11/01/2019

Legal Land Description:

Mount Diablo Meridian, Nevada
T. 22 S., R. 60 E.,
T. 22 S., R. 60 E.,
sec. 25, E1/2NW1/4NW1/4SW1/4, and NW1/4NE1/4NW1/4SW1/4.

(Reference Only)

APN: 176-25-301-002

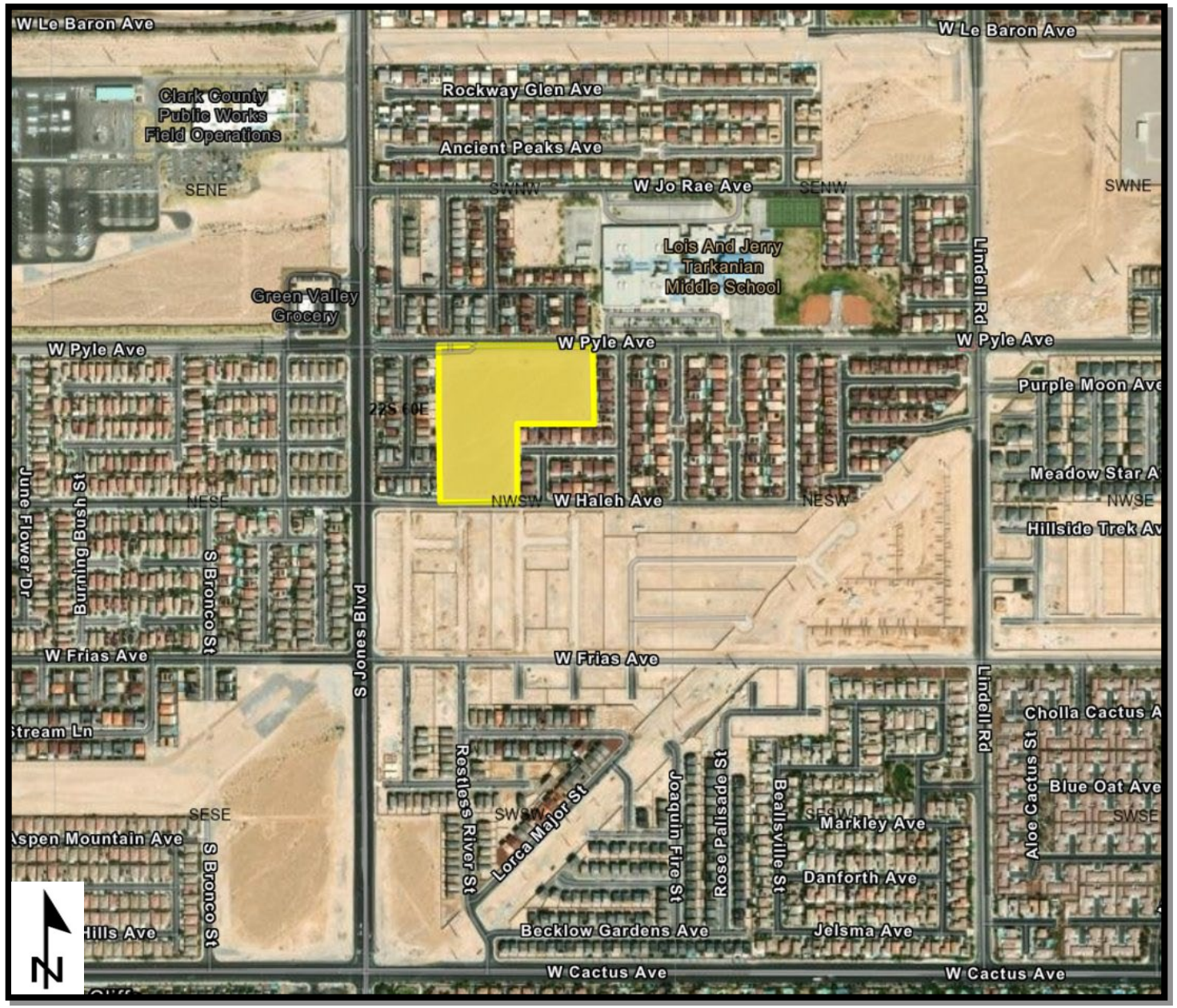

Reserved by: Clark County

Acreage Reserved: 45 acres

Date Reserved: 11/01/2019

Legal Land Description:

Mount Diablo Meridian, Nevada
T. 22 S., R. 60 E.,
sec. 26, E1/2NE1/4SW1/4SW1/4,
and SE1/4SW1/4.

(Reference Only)
Portion of APN: 176-26-401-006

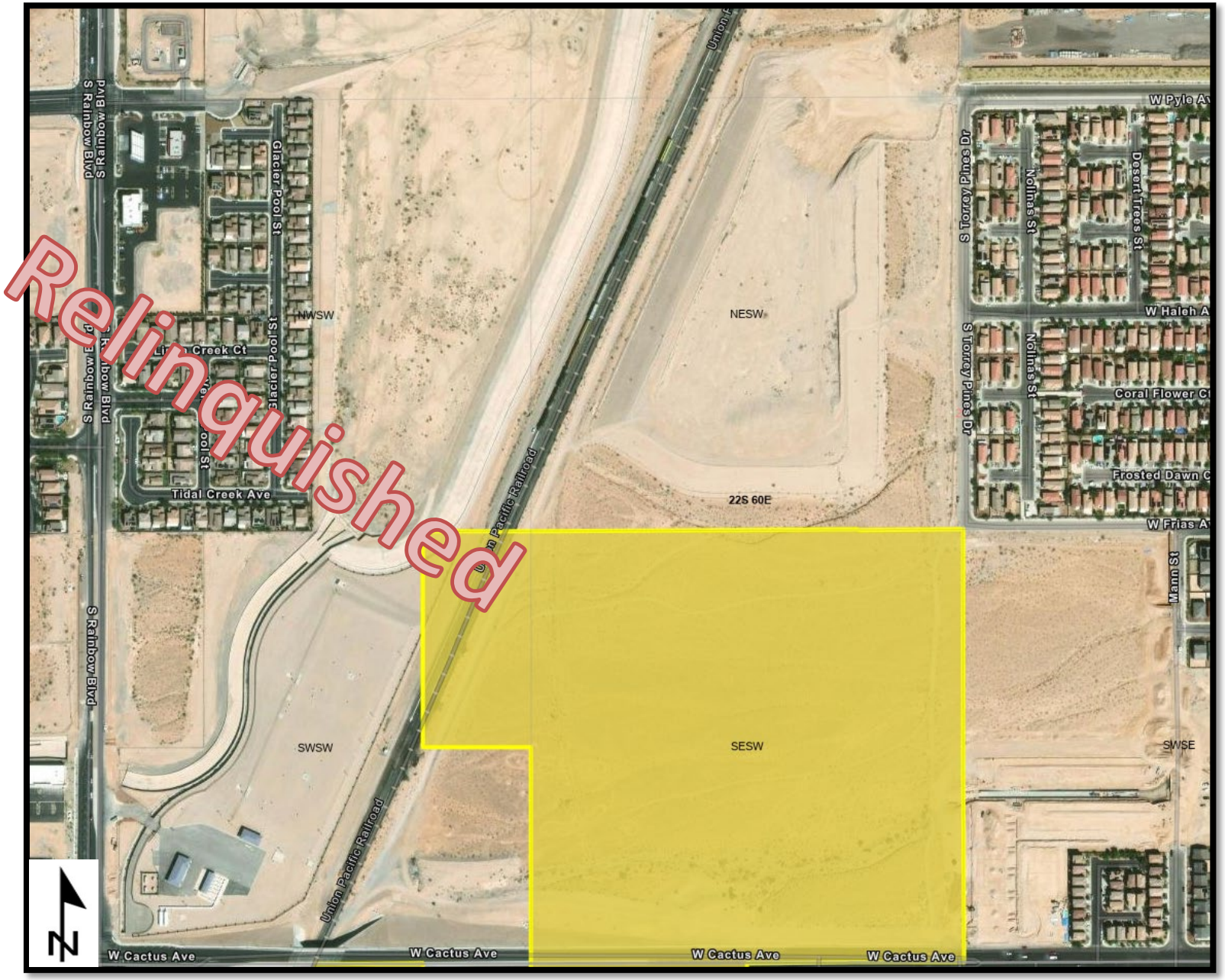

Reserved by: Clark County

Acreage Reserved: 10 acres

Date Reserved: 9/25/2026

Legal Land Description:

Mount Diablo Meridian, Nevada
T. 22 S., R. 60 E.,
sec. 26, SE1/4SE1/4SW1/4.

(Reference Only)
Portion of APN: 176-26-401-006

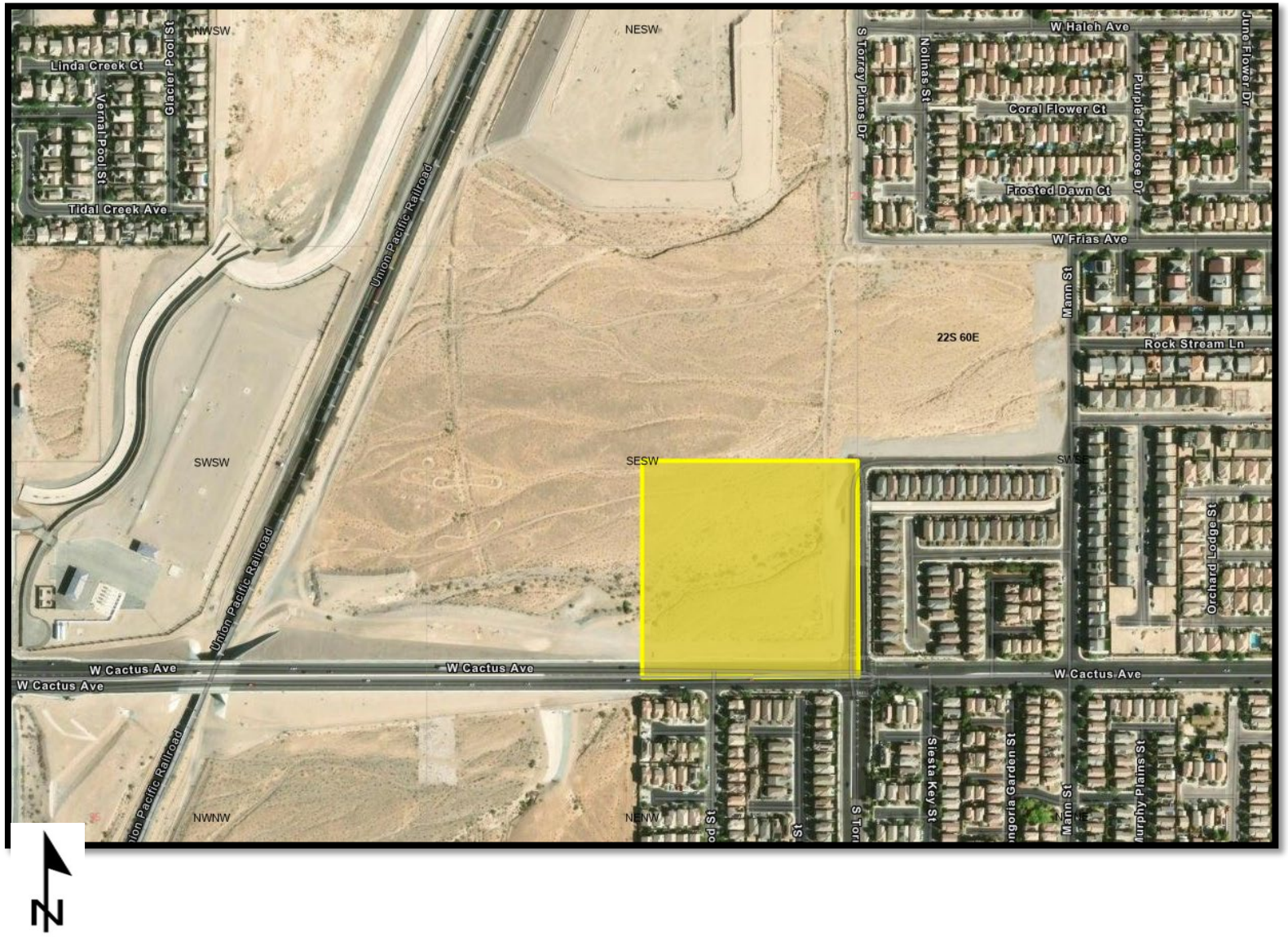

Reserved by: Clark County

Acreage Reserved: 25 acres

Date Reserved: 11/01/2019

Legal Land Description:

Mount Diablo Meridian, Nevada
T. 22 S., R. 60 E.,
sec. 35, NE1/4SW1/4NE1/4, and
E1/2NW1/4SW1/4NE1/4.

(Reference Only)
APN: 176-35-601-002

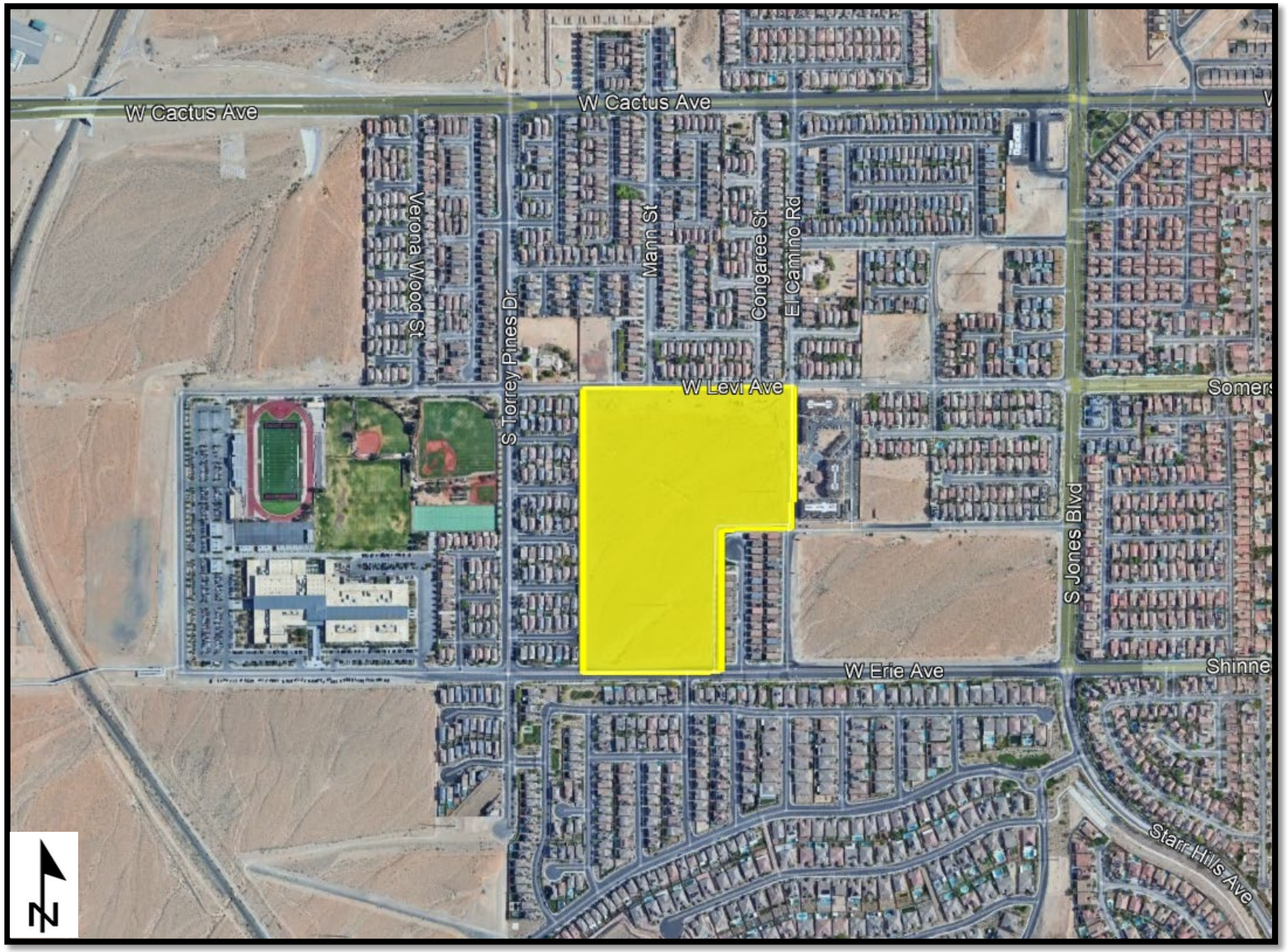

Reserved by: Clark County

Acreage Reserved: 22.50 acres

Date Reserved: 05/05/2019

Legal Land Description:

Mount Diablo Meridian, Nevada
T. 22 S., R. 60 E.,
sec. 35, S1/2SE1/4NE1/4, and SE1/4NW1/4SE1/4NE1/4.

(Reference Only)
APN: 176-35-601-011



Reserved by: Clark County

Acreage Reserved: 40 acres

Date Reserved: 03/06/2019

Legal Land Description:

Mount Diablo Meridian, Nevada
T. 22 S., R. 60 E.,
sec. 35, W1/2NE1/4NW1/4, SE1/4NW1/4NW1/4, W1/2NE1/4NW1/4NW1/4, and E1/2SW1/4NW1/4NW1/4.

(Reference Only)

Portion of APN: 176-35-101-011

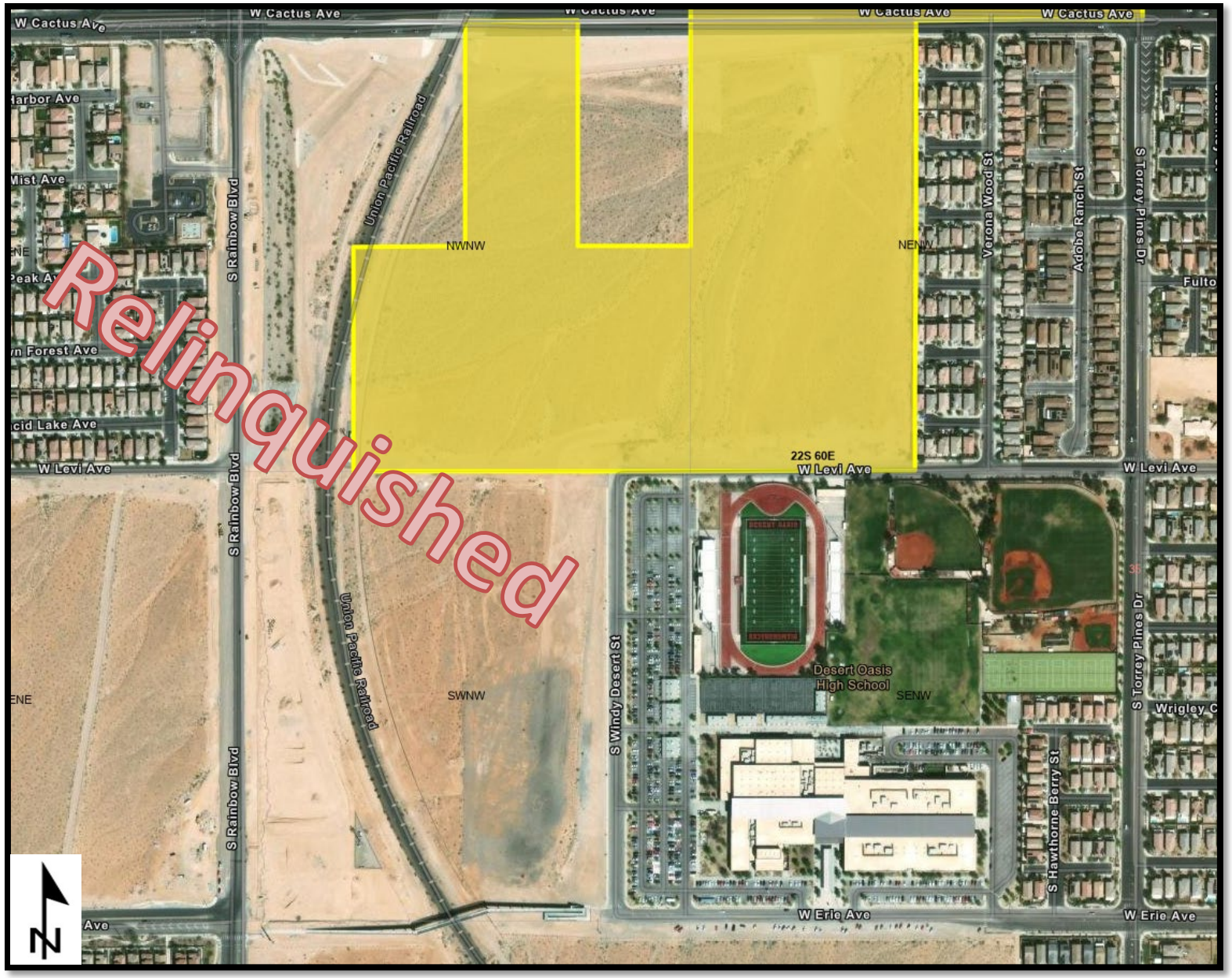

Reserved by: Clark County

Acreage Reserved: 2.50acres

Date Reserved: 04/05/2019

Legal Land Description:

Mount Diablo Meridian, Nevada
T. 22 S., R. 61 E.,
sec. 20, NW1/4NW1/4SW1/4SW1/4.

(Reference Only)
Portion of APN: 177-20-401-001



Reserved by: Clark County

Acreage Reserved: 10 acres

Date Reserved: 04/05/2019

Legal Land Description:

Mount Diablo Meridian, Nevada
T. 22 S., R. 61 E.,
sec. 20, SE1/4SW1/4SW1/4.

(Reference Only)
Portion of APN: 177-20-401-001



Reserved by: Clark County

Acreage Reserved: 10 acres

Date Reserved: 02/06/2019

Legal Land Description:

Mount Diablo Meridian, Nevada
T. 22 S., R. 61 E.,
sec. 28, lots 115, 124, 131, and 132.

(Reference Only)
APN: 177-28-401-017

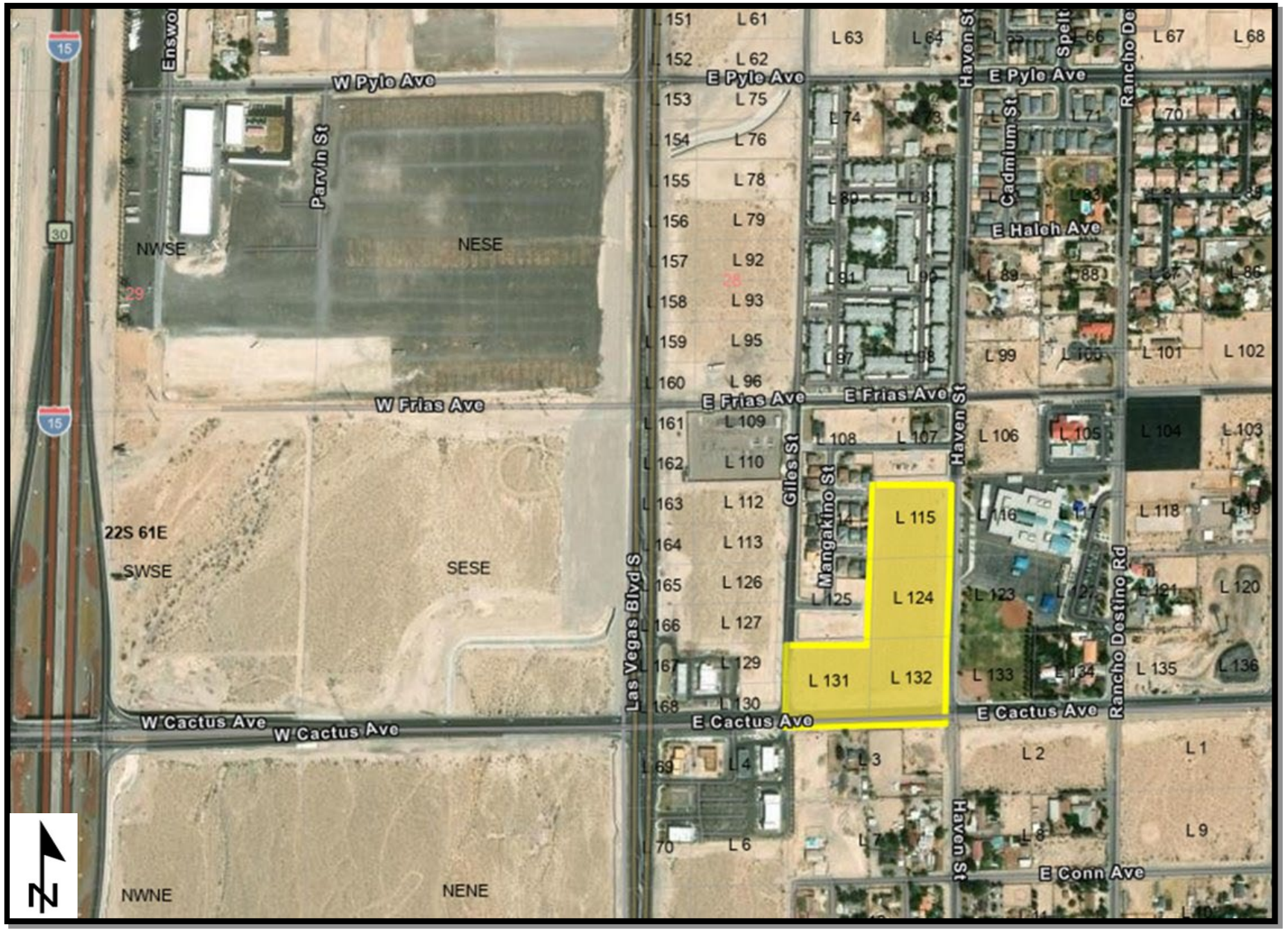

Reserved by: Clark County

Acreage Reserved: 7.50 acres

Date Reserved: 06/05/2019

Legal Land Description:

Mount Diablo Meridian, Nevada
T. 22 S., R. 61 E.,
sec. 30, SE1/4NE1/4NE1/4SW1/4, and
E1/2SE1/4NE1/4SW1/4.

(Reference Only)
APN: 177-30-301-013

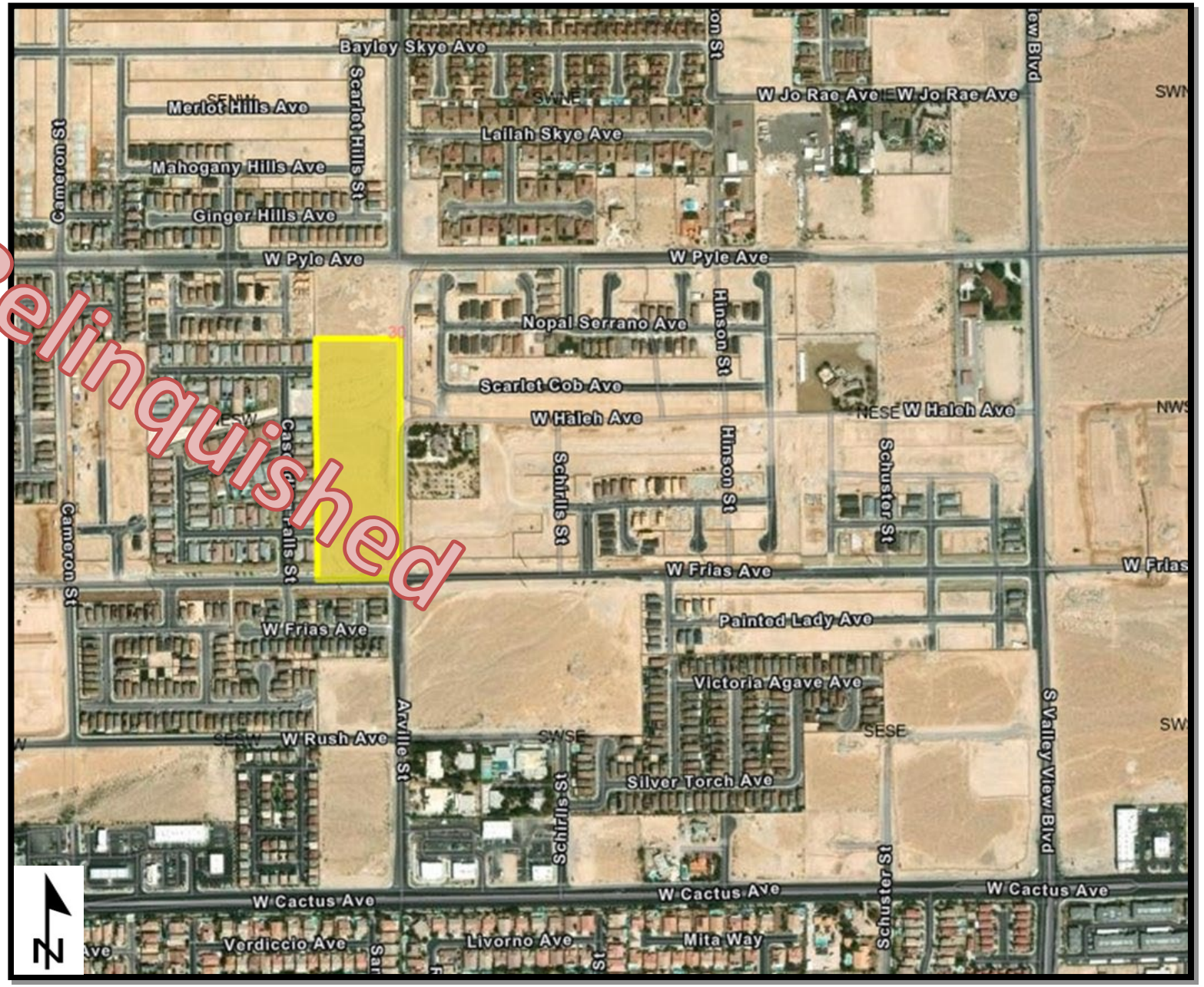

Reserved by: Clark County

Acreage Reserved: 15 acres

Date Reserved: 11/01/2019

Legal Land Description:

Mount Diablo Meridian, Nevada
T. 22 S., R. 61 E.,
sec. 32, SW1/4NW1/4NW1/4, and
N1/2NW1/4SW1/4NW1/4.

(Reference Only)
APN: 177-32-101-008

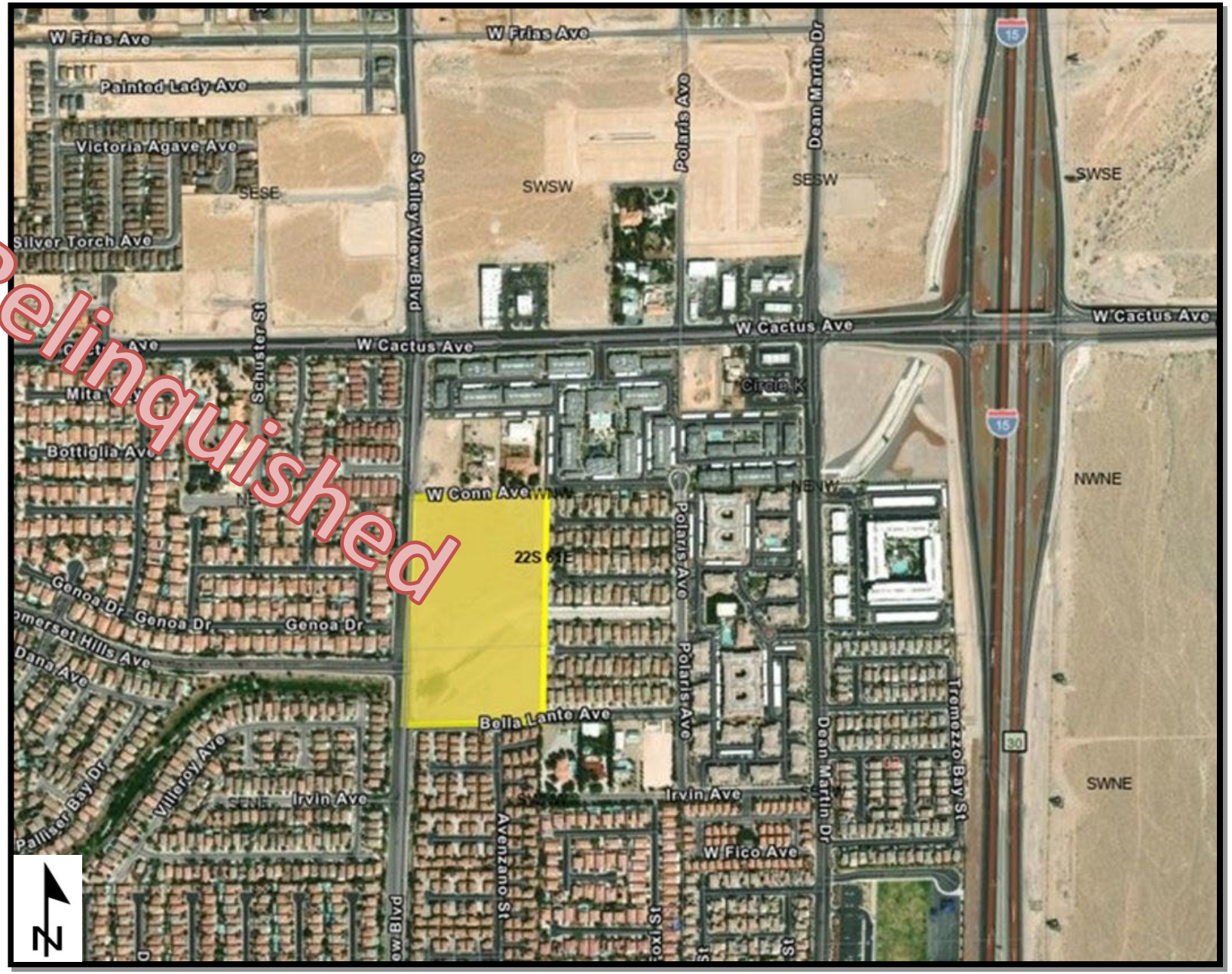

Reserved by: Clark County

Acreage Reserved: 10 acres

Date Reserved: 06/05/2019

Legal Land Description:

Mount Diablo Meridian, Nevada
T. 23 S., R. 61 E.,
sec. 5, N1/2NE1/4NW1/4SE1/4,
N1/2NW1/4NW1/4SE1/4.

(Reference Only)
APN: 191-05-701-001
Portion of APN: 191-05-799-001



Reserved by: Clark County

Acreage Reserved: 15 acres

Date Reserved: 11/08/2019

Legal Land Description:

Mount Diablo Meridian, Nevada

T. 23 S., R. 61 E.,
sec. 5, S1/2NE1/4SW1/4SE1/4, S1/2NW1/4SW1/4SE1/4, and N1/2SE1/4SW1/4SE1/4.

(Reference Only)

APN: 191-05-801-010

Portion of APN: 191-05-899-001

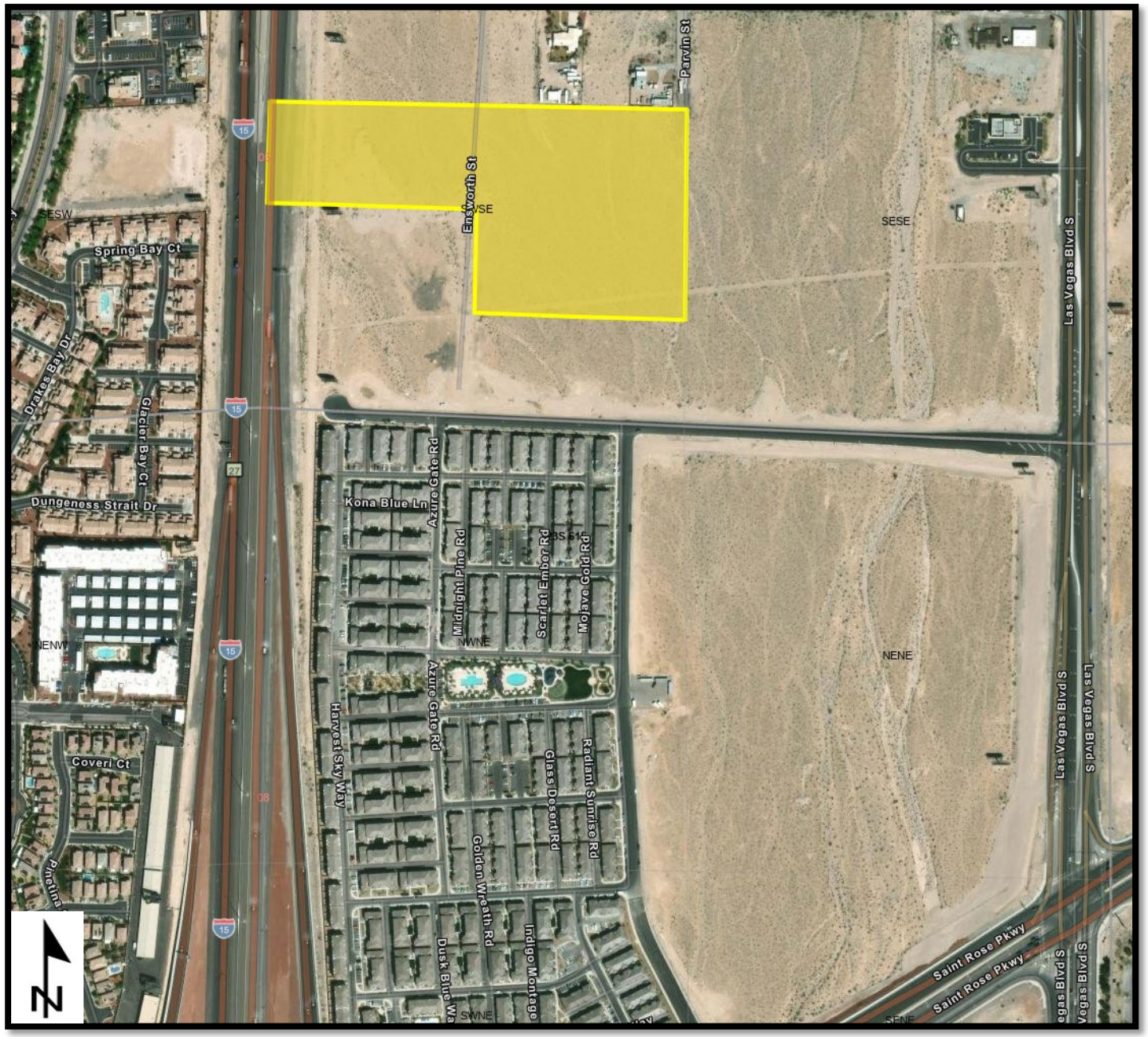

Reserved by: Clark County

Acreage Reserved: 25 acres

Date Reserved: 11/01/2019

Legal Land Description:

Mount Diablo Meridian, Nevada

T. 23 S., R. 61 E.,
sec. 5, S1/2NW1/4NE1/4SE1/4,
N1/2SW1/4NE1/4SE1/4,
SE1/4NW1/4SE1/4, and
E1/2SW1/4NW1/4SE1/4.

(Reference Only)

APN: 191-05-701-008

Portion of APN: 191-05-799-001



Reserved by: Clark County

Acreage Reserved: 10 acres

Date Reserved: 7/12/2024

Legal Land Description:

Mount Diablo Meridian, Nevada

T. 22 S., R. 60 E.,
sec. 20, S1/2NW1/4SW1/4NE1/4, and N1/2SW1/4SW1/4NE1/4.

(Reference Only)

APN: 176-20-201-015

Portion of APN: 176-20-699-001

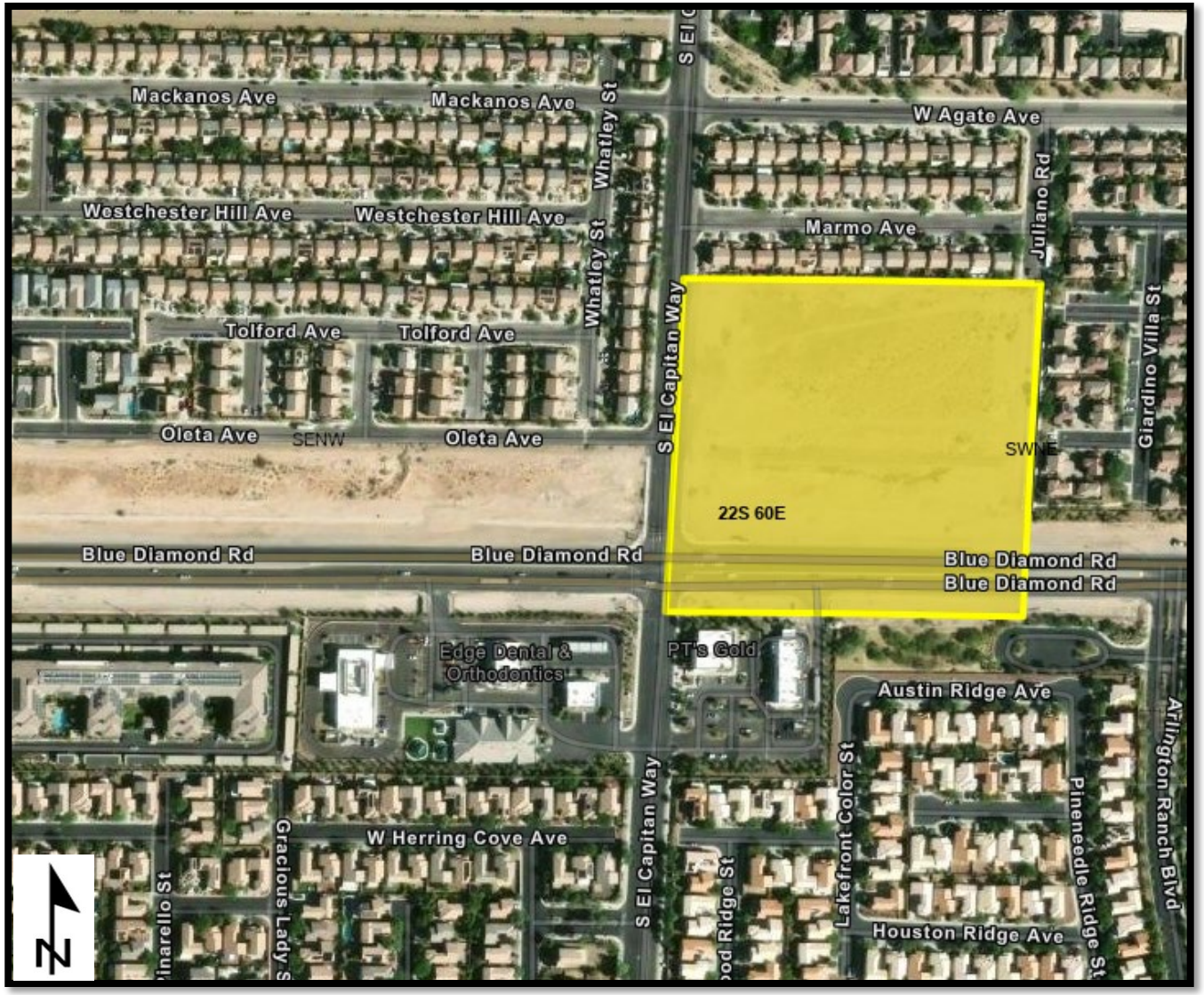

Reserved by: Clark County

Acreage Reserved: 9.375 acres

Date Reserved: 7/3/2025

Legal Land Description:

Mount Diablo Meridian, Nevada

T. 22 S., R. 60 E.,
sec. 23, SE1/4NE1/4NW1/4NE1/4,
N1/2SE1/4NW1/4NE1/4,
N1/2SW1/4SE1/4NW1/4NE1/4, and
N1/2SE1/4SE1/4NW1/4NE1/4.

(Reference Only)

APN: 176-23-501-024

Portion of APN: 176-23-599-001



Reserved by: Clark County

Acreage Reserved: 20 acres

Date Reserved: 7/3/2025

Legal Land Description:

Mount Diablo Meridian, Nevada
T. 22 S., R. 61 E.,
sec. 11, E1/2SW1/4SW1/4.

(Reference Only)
APN: 177-11-401-004



Reserved by: Clark County

Acreage Reserved: 10.34 acres

Date Reserved: 7/3/2025

Legal Land Description:

Mount Diablo Meridian, Nevada
T. 22 S., R. 61 E.,
sec. 18, lot 18, 20-21, and 23-27.

(Reference Only)
APN: 177-18-401-016

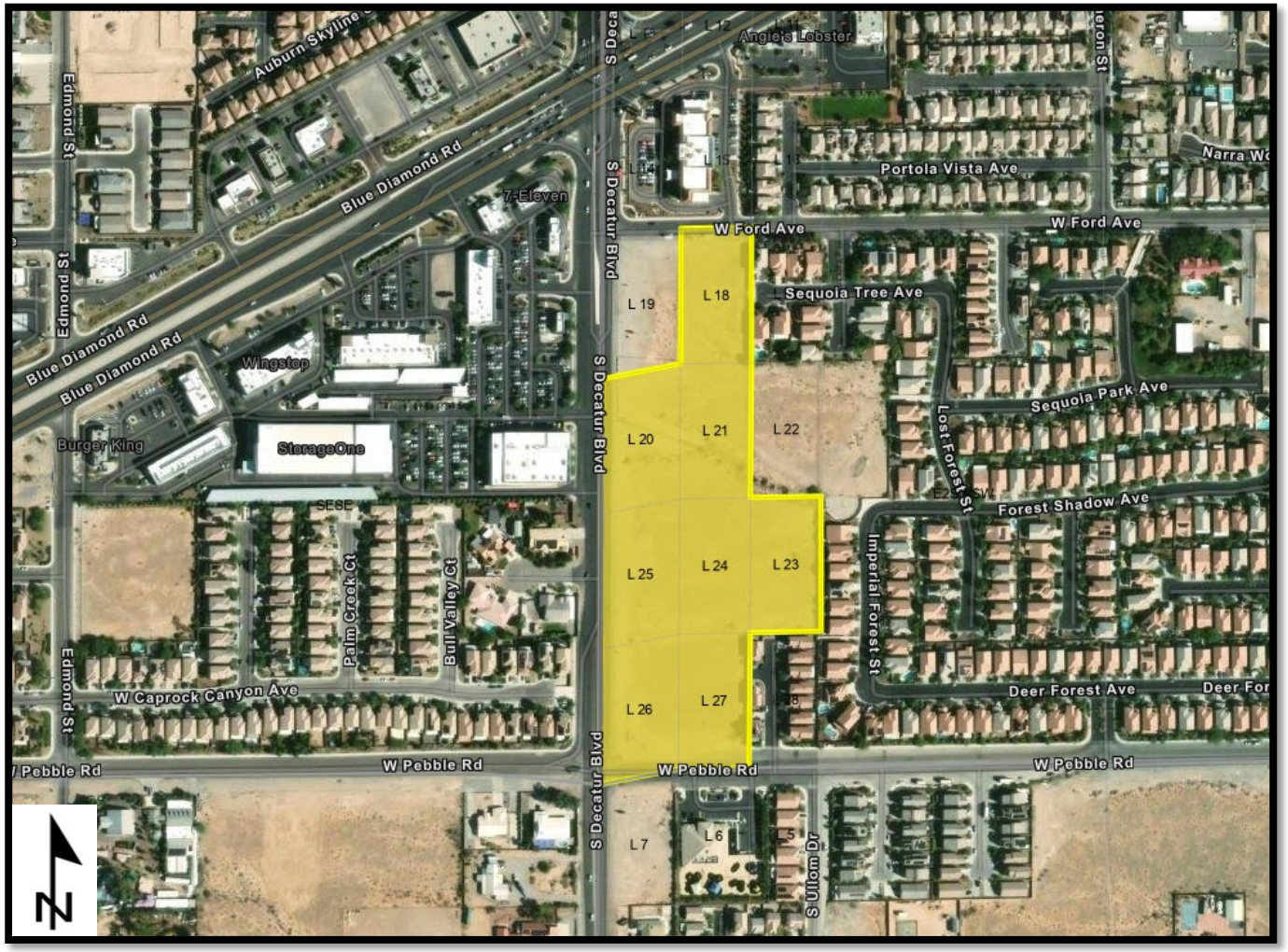

Reserved by: State of Nevada

Acreage Reserved: 15 acres

Date Reserved: 07/12/2024

Legal Land Description:

Mount Diablo Meridian, Nevada

T. 22 S., R. 60 E.,
sec. 20, SW1/4NE1/4SW1/4NW1/4,
S1/2NW1/4SW1/4NW1/4,
N1/2SW1/4SW1/4NW1/4,
NW1/4SE1/4SW1/4NW1/4.

(Reference Only)

APN: 176-20-201-015

Portion of APN: 176-20-299-001

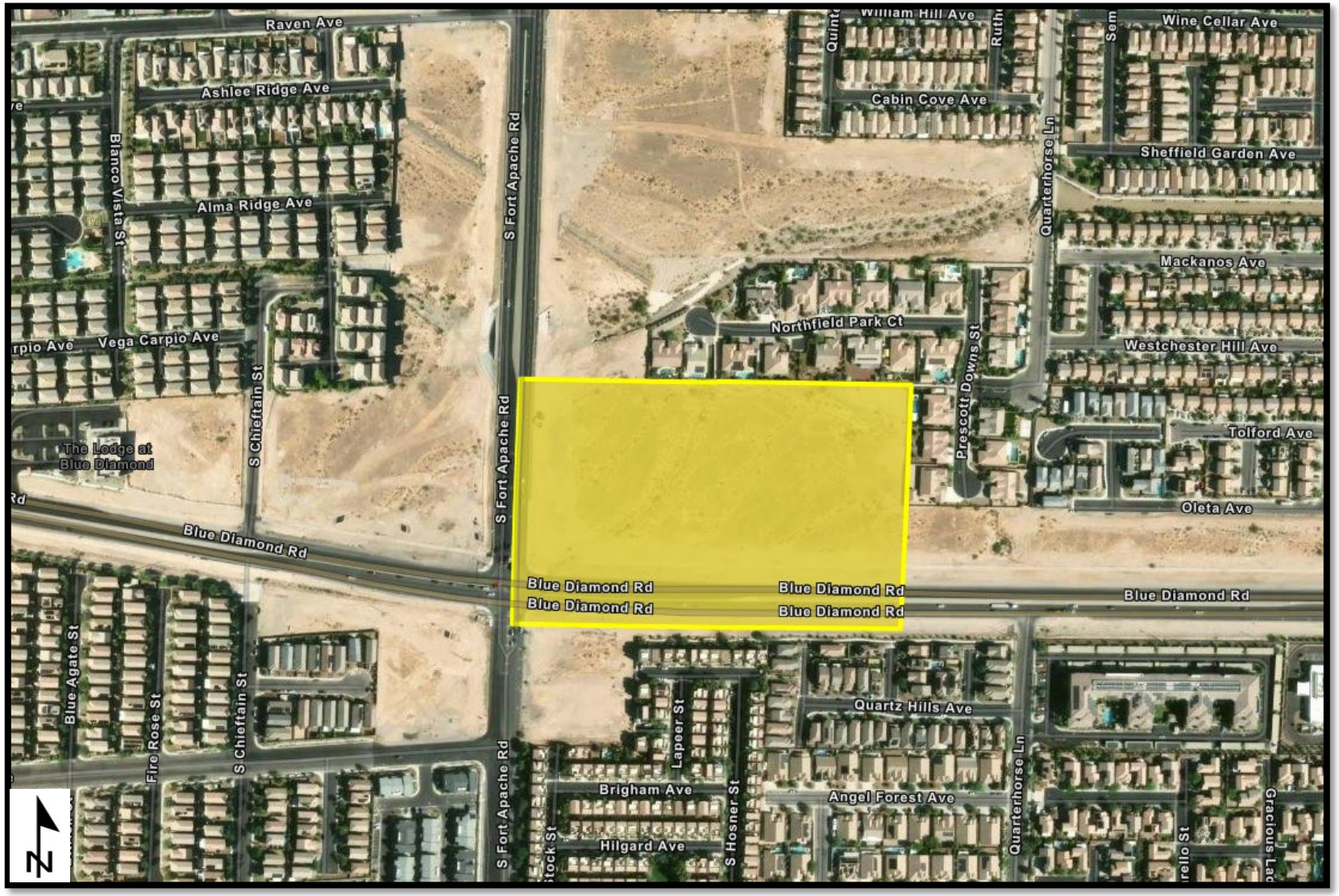

Reserved by: State of Nevada

Acreage Reserved: 10 acres

Date Reserved: 07/12/2019

Legal Land Description:

Mount Diablo Meridian, Nevada
T. 22 S., R. 60 E.,
sec. 23, SW1/4NW1/4NW1/4NE1/4,
N1/2SW1/4NW1/4NE1/4,
N1/2SW1/4SW1/4NW1/4NE1/4, and
N1/2SE1/4SW1/4NW1/4NE1/4.

(Reference Only)

Portion of APN: 176-23-501-024

Portion of APN: 176-23-599-001

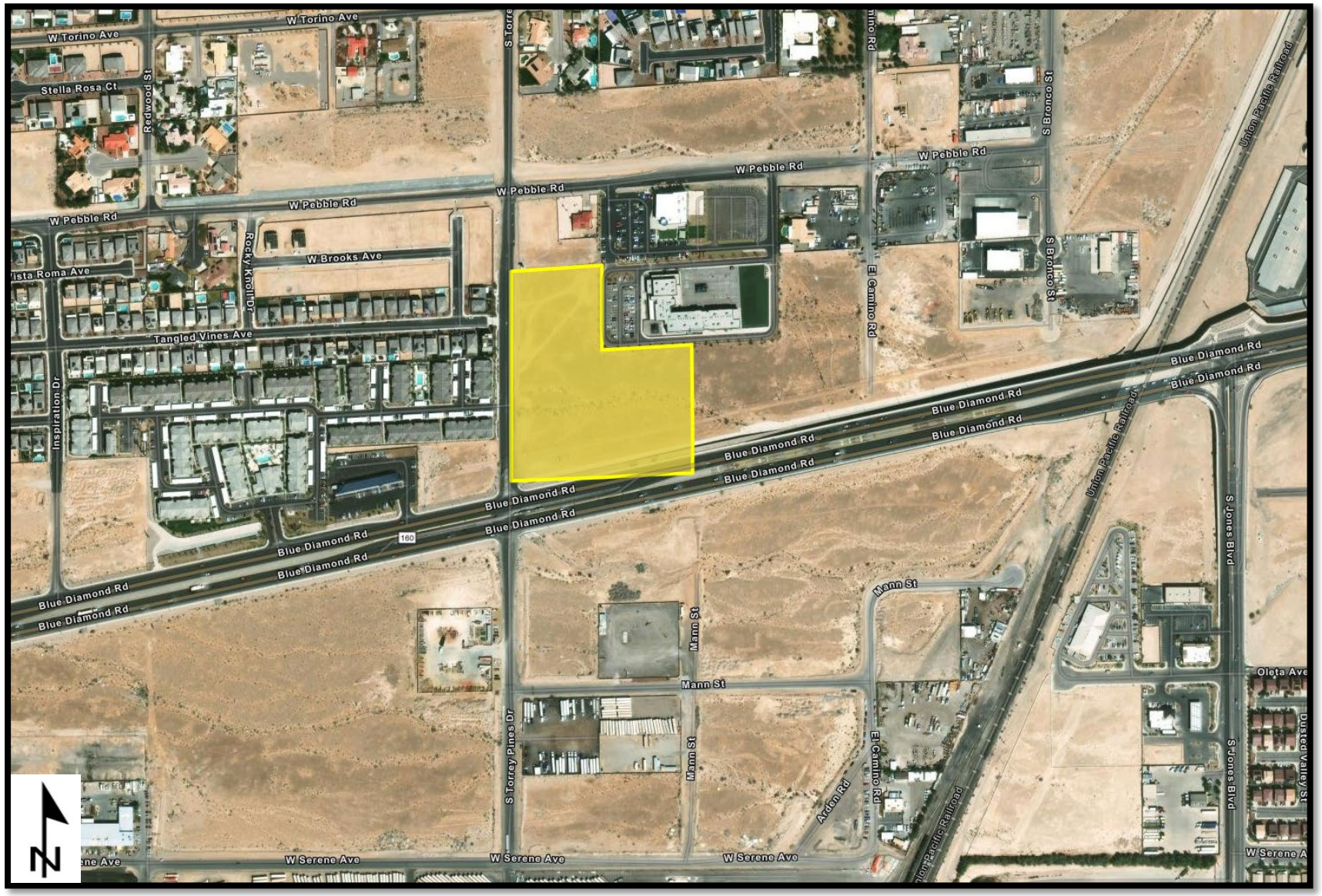

Reserved by: State of Nevada

Acreage Reserved: 5 acres

Date Reserved: 07/12/2019

Legal Land Description:

Mount Diablo Meridian, Nevada

T. 22 S., R. 61 E.,
sec. 20, lot 24.

(Reference Only)

APN: 177-20-501-013

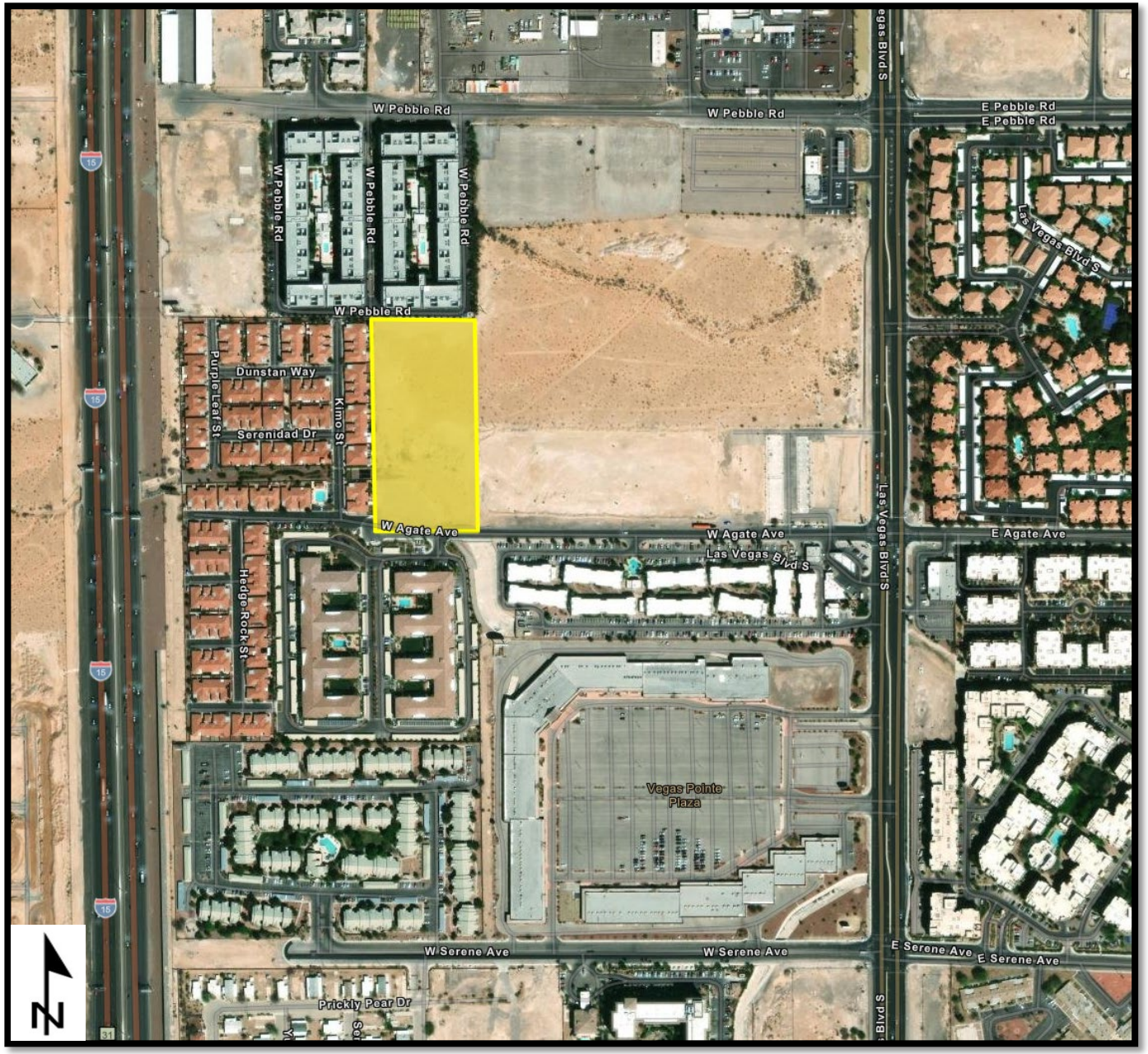

Reserved by: State of Nevada

Acreage Reserved: 15 acres

Date Reserved: 07/12/2019

Legal Land Description:

Mount Diablo Meridian, Nevada
T. 23 S., R. 61 E.,
sec. 5, S1/2NE1/4SW1/4SE1/4,
S1/2NW1/4SW1/4SE1/4,
and N1/2SE1/4SW1/4SE1/4.

(Reference Only)

Portion of APN: 191-05-801-010

Portion of APN: 191-05-899-001



Reserved by: State of Nevada

Acreage Reserved: 5 acres

Date Reserved: 07/12/2019

Legal Land Description:

Mount Diablo Meridian, Nevada
T. 21 S., R. 60 E.,
sec. 11, lots 143, and 144.

(Reference Only)
APN: 163-11-402-008



Reserved by: State of Nevada

Acreage Reserved: 7.50 acres

Date Reserved: 07/12/2019

Legal Land Description:

Mount Diablo Meridian, Nevada
T. 21 S., R. 60 E.,
sec. 17, E1/2SW1/4SW1/4SE1/4, and SW1/4SW1/4SW1/4SE1/4.

(Reference Only)
Portion of APN: 163-17-801-004

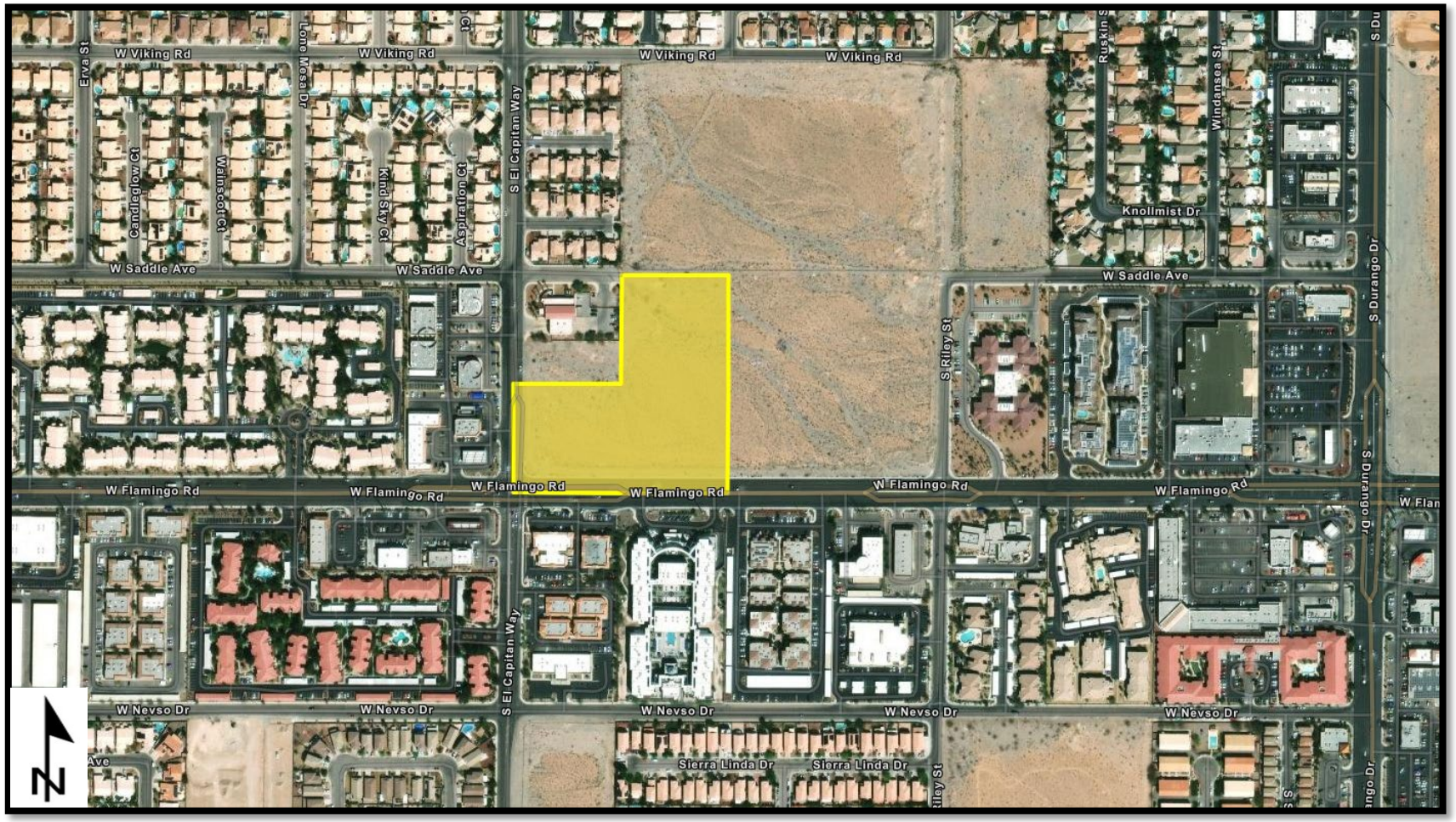

Reserved by: State of Nevada

Acreage Reserved: 335.41 acres

Date Reserved: 07/12/2019

Legal Land Description:

Mount Diablo Meridian, Nevada

T. 19 S., R. 62 E.,
sec. 20, lots 4-5, 7-8,10,14,17-20, 23, SW, S1/2NW1/4SE1/4, NW1/4NW1/4SE1/4, S1/2NE1/4NW1/4SE1/4, and NW1/4NE1/4NW1/4SE1/4.

(Reference Only)

Portion of APN: 123-20-000-002

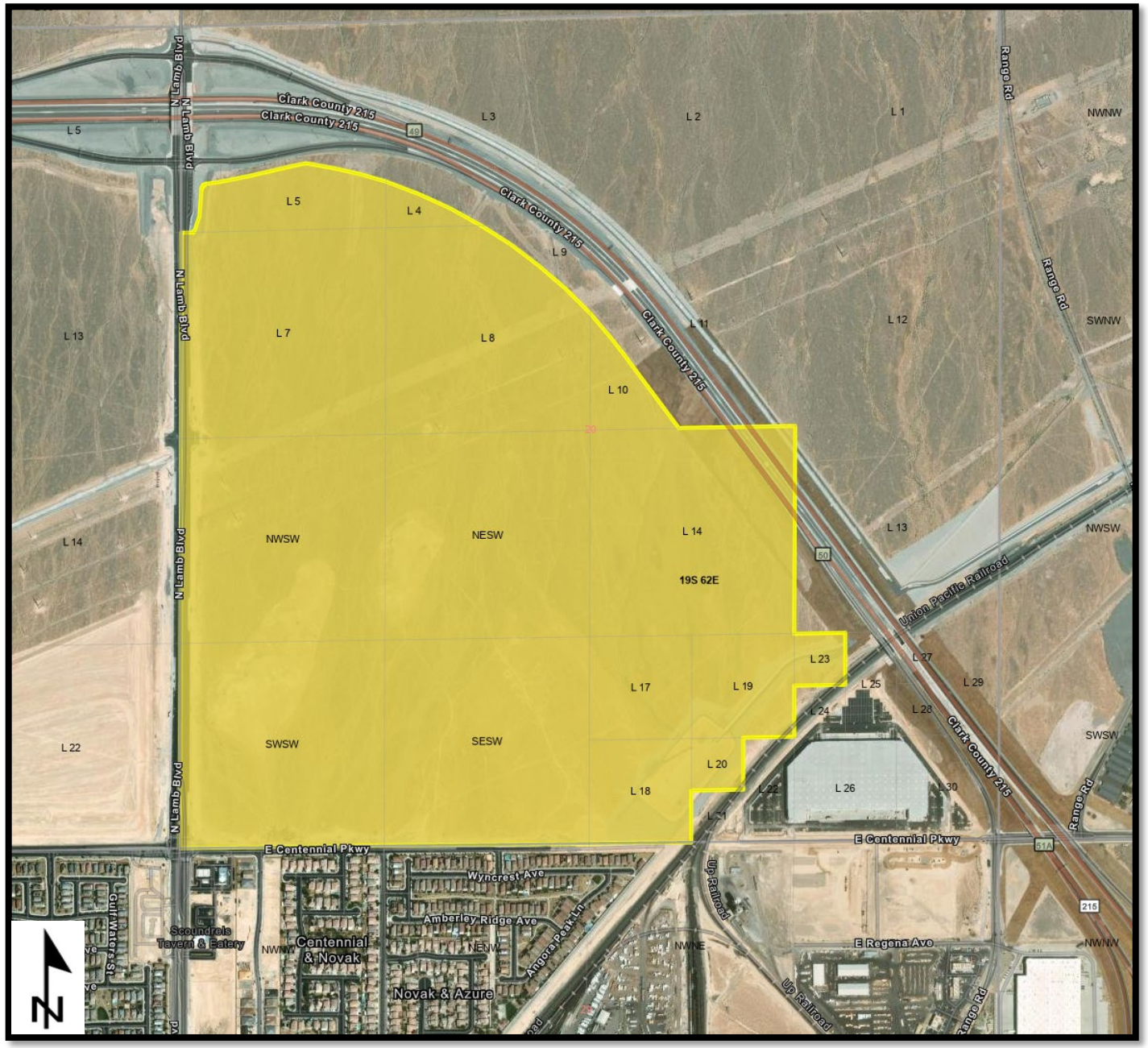

Reserved by: State of Nevada

Acreage Reserved: 56.25 acres

Date Reserved: 03/19/2026

Legal Land Description:

Mount Diablo Meridian, Nevada
T. 22 S., R. 61 E.,
sec. 29, NW1/4NE1/4NW1/4, E1/2NE1/4NW1/4NW1/4, NW1/4NE1/4NW1/4NW1/4, E1/2SW1/4NE1/4NW1/4NW1/4,E1/2SE1/4NW1/4NW1/4, E1/2NW1/4SE1/4NW1/4NW1/4,E1/2SW1/4SE1/4NW1/4NW1/4, N1/2SW1/4NW1/4, and SW1/4SW1/4NW1/4.

(Reference Only)
Portion of APN: 177-29-101-007

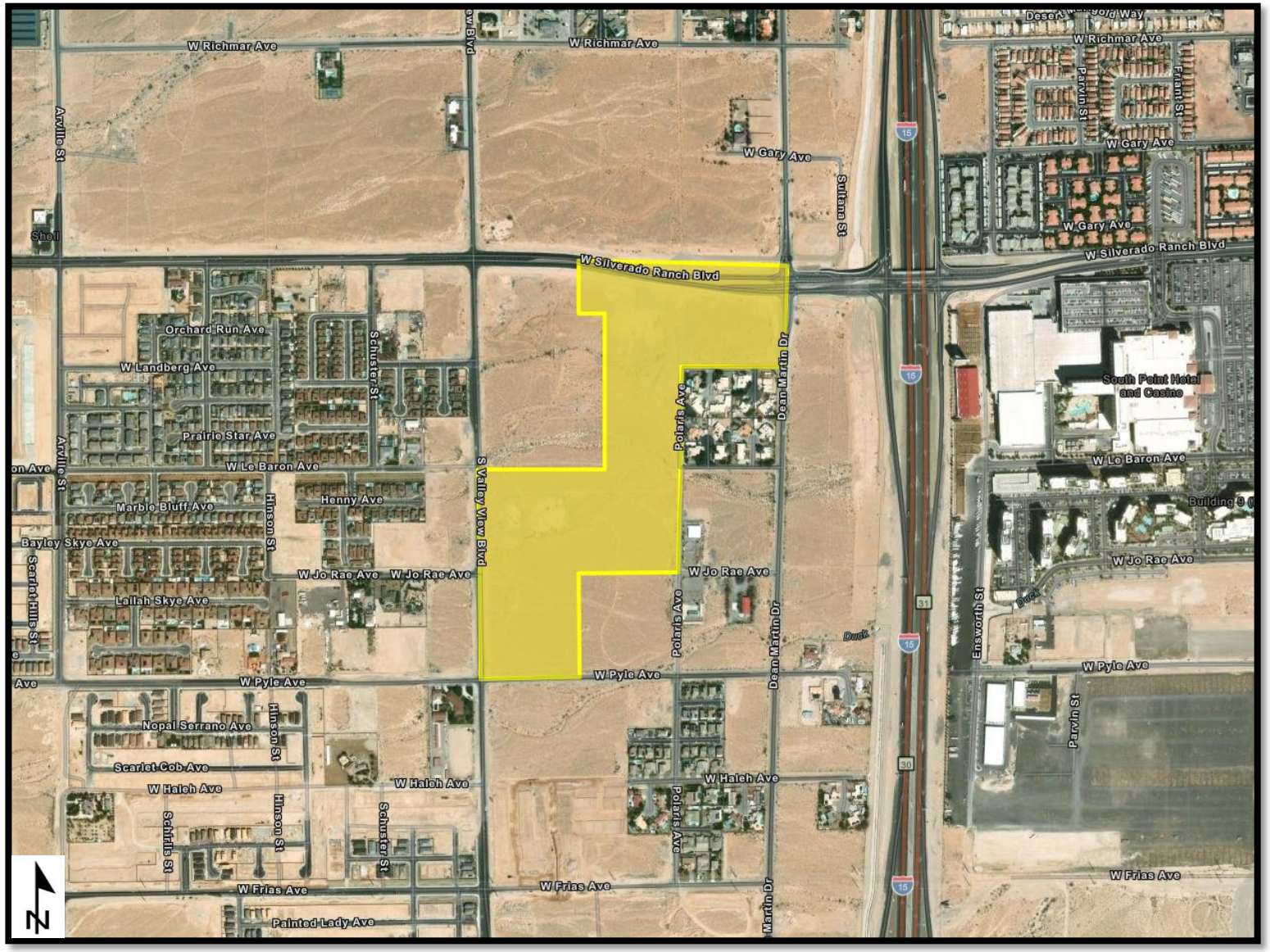

Reserved by: State of Nevada

Acreage Reserved: 10 acres

Date Reserved: 07/12/2019

Legal Land Description:

Mount Diablo Meridian, Nevada
T. 23 S., R. 61 E.,
sec. 16, SE1/SE1/4NE1/4.

(Reference Only)
Portion of APN: 191-16-601-008

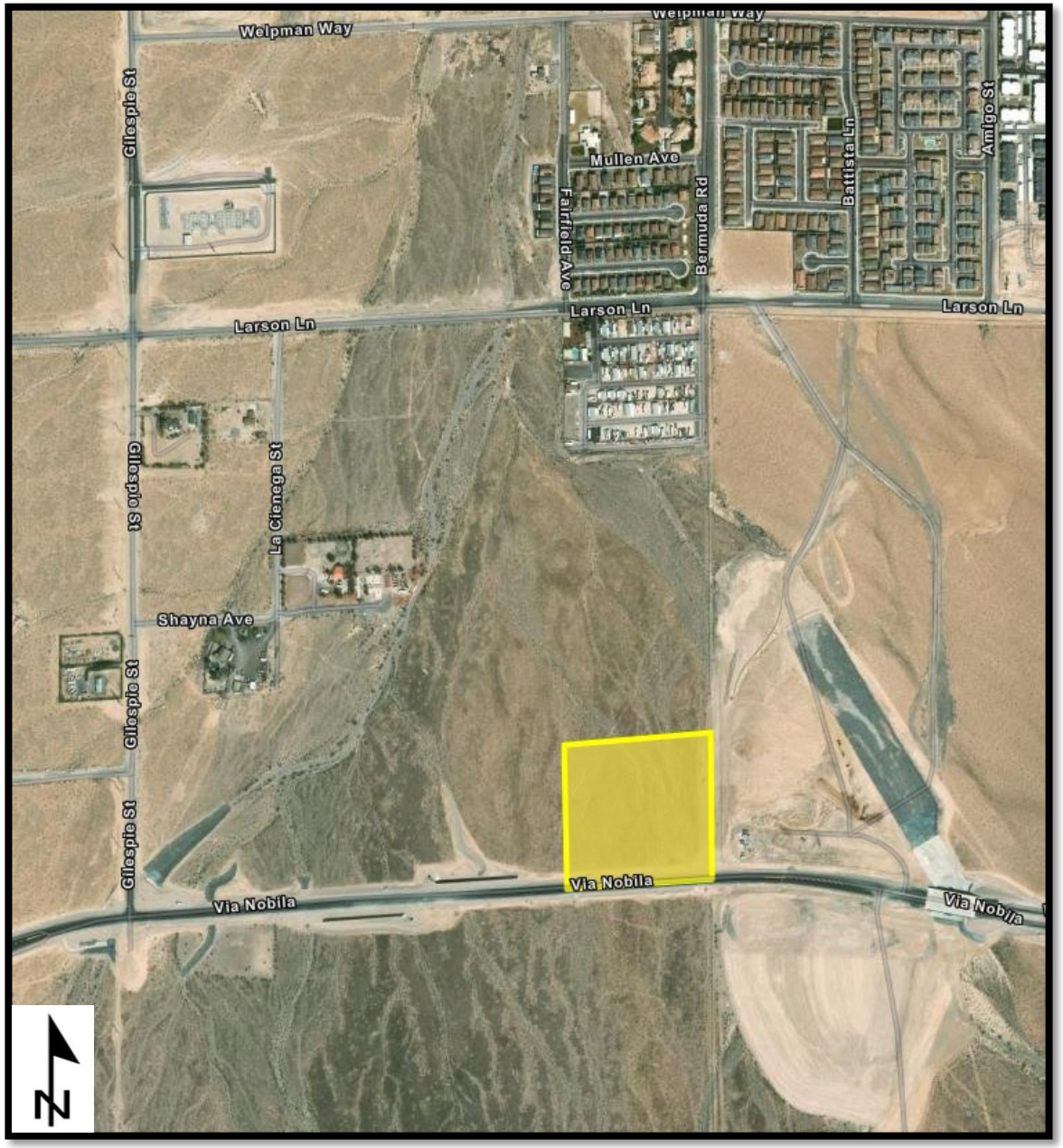

Reserved by: State of Nevada

Acreage Reserved: 5 acres

Date Reserved: 07/12/2019

Legal Land Description:

Mount Diablo Meridian, Nevada
T. 19 S., R. 59 E.,
sec. 36, E1/2NE1/4NE1/4NW1/4.

(Reference Only)
Portion of APN: 126-36-501-042

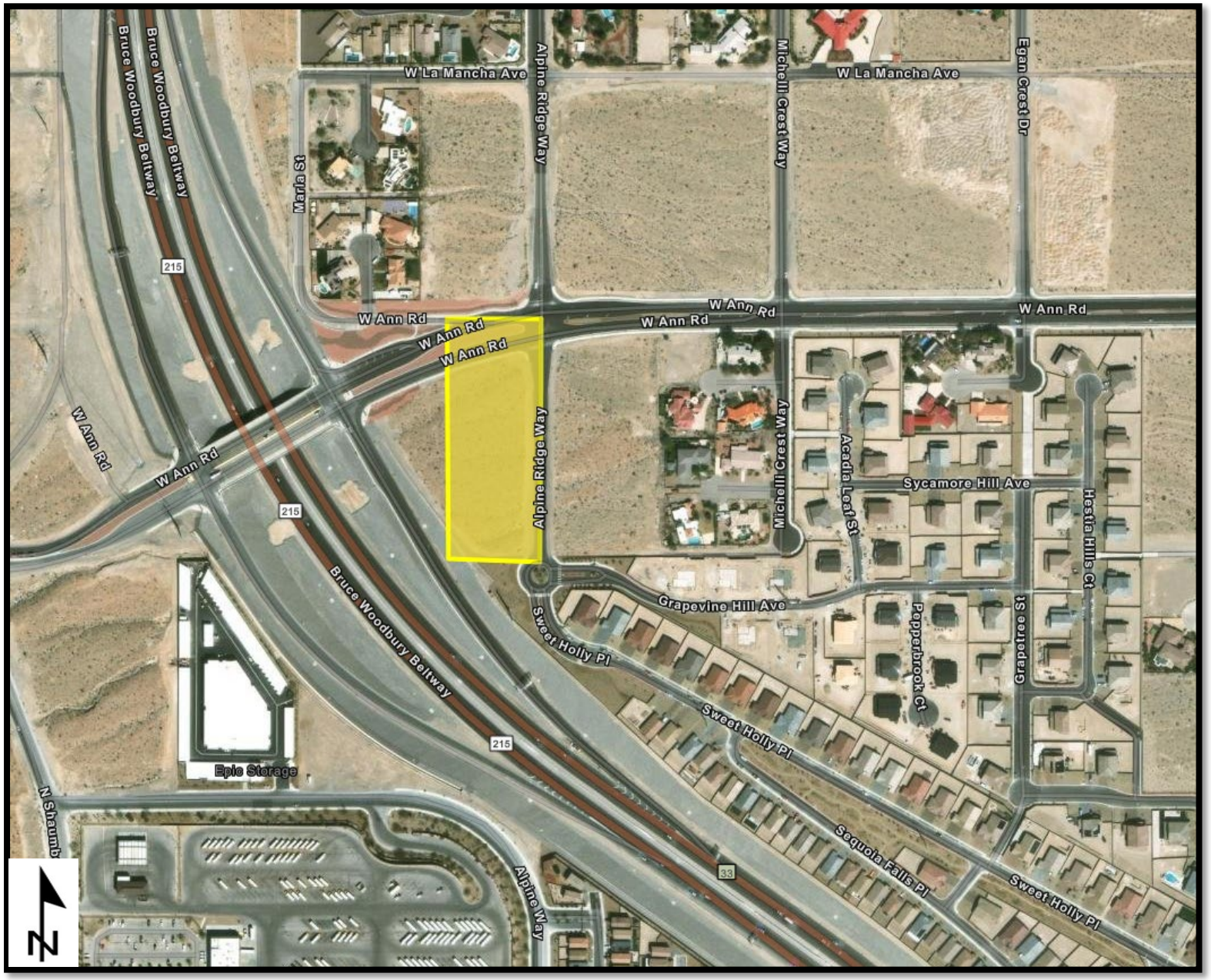

Glossary of Terms and Abbreviations

M.D.M.: Mount Diablo Meridian

T.: Township

R.: Range

Sec.: Section

APN: Assessor's Parcel Number

PLSS: Public Land Survey System

GISMO: Geographic Information System Management Office

Subject to Valid Existing Rights

In the context of federal land conveyance, this means that any transfer or disposal of federal lands does not extinguish or override legally recognized rights or interests that were established before the conveyance. These rights remain enforceable even after the land is transferred to a new owner or entity.