



# United States Department of the Interior



BUREAU OF LAND MANAGEMENT  
Northwest Oregon District Office  
1717 Fabry Road SE, Salem, Oregon 97306  
<http://www.blm.gov>

## **Fire Prevention Order** FPO-ORN00000-2026-01 LEVEL I

Pursuant to Title 43 CFR 9212.2 (a), the following acts are prohibited on the Northwest Oregon District, Bureau of Land Management, to prevent human-caused fire and reduce wildfire potential.

This prohibition will become effective at 12:01 p.m. (local time) on the 24<sup>th</sup> day of June 2026 and will remain in effect until rescinded.

### Acts Prohibited Under This Order:

1. Building, maintaining, attending, or using a fire, campfire, or stove fire, including charcoal briquettes except in an established metal or concrete fire rings at a designated area as listed in the attached Exhibit A.

**(Propane firepits with shut off and portable cooking stoves using liquefied or bottled fuels are allowed).**

2. Smoking while traveling in timber, brush, or grass areas, except in vehicles on roads or while stopped in an area at least three (3) feet in diameter that is barren or cleared of all flammable material.
3. Operating any type of motorized vehicle except on roadways clear of flammable vegetation. Parking of vehicles off roadways must be done in an area barren of flammable material.

**Exception:** Motorcycles and OHVs may be operated on designated trails in Shotgun and Upper Nestucca OHV areas when Fire Danger Class is a Low (green), Moderate (blue). And between the hours of 8:00pm and 1:00pm when Fire Danger class is High (yellow).

43 CFR 9212.1 (h)

4. Operating any type of motorized vehicle on the Northwest Oregon District, BLM, without the following:
  - a. One shovel not less than twenty-six (26) inches in overall length with a blade not less than eight (8) inches wide.
  - b. One water container of at least one (1) gallon filled to capacity, or a 2.5-pound fire extinguisher, ABC, fully charged.
5. Operating a chainsaw.
6. Any operation generating sparks, such as welding, cutting, or grinding, is prohibited, except by permit.

43 CFR 9212.1 (h)
7. Operating or using any internal combustion engine without a spark arresting device properly installed, maintained, and in effective working order.

43 CFR 8343.1(c)

Pursuant to Title 43 CFR 9212.3 (a), the following persons are exempt from this order:

1. Persons with a permit specifically authorizing the otherwise prohibited act of omission.
2. Any federal, state, or local officer or member of an organized rescue or fire fighting force while in the performance of an official duty.

#### PENALTIES FOR VIOLATIONS:

Anyone who is found guilty of violating a fire prevention order may be subject to prosecution under any applicable law or BLM regulation. A violation of this order may be classified as a Class A Misdemeanor Offense under 43 USC 1733(a) FLPMA, 18 USC 3559, and 18 USC 3571 Sentence of Fine - Sentencing Reform Act, Oct. 12, 1984. If the violation does not result in death, anyone who violates this order may be fined not more than \$100,000 and/or imprisoned for not more than 12 months or may be fined in accordance with the applicable provisions of 18 USC 3571. Restitution for total fire suppression and damage costs incurred will be borne by the responsible party.



Digitally signed by MATTHEW  
BETENSON  
Date: 2026.06.24 10:20:33  
-07'00'

Matthew Betenson  
Acting District Manager  
Northwest Oregon District

## **Exhibit A - Northwest Oregon District Designated Areas**

### **Cascades Field Office**

Wildwood Day Use  
Marmot Day Use  
Three Bears Campground  
Cedar Grove Campground  
Old Miner's Meadow Group Use Area  
Fisherman's Bend Recreation Site  
Aquila Vista  
Canyon Creek Day Use  
Elkhorn Day Use

### **Marys Peak Field Office**

Alsea Falls Campground

### **Siuslaw Field Office**

Whittaker Creek Campground

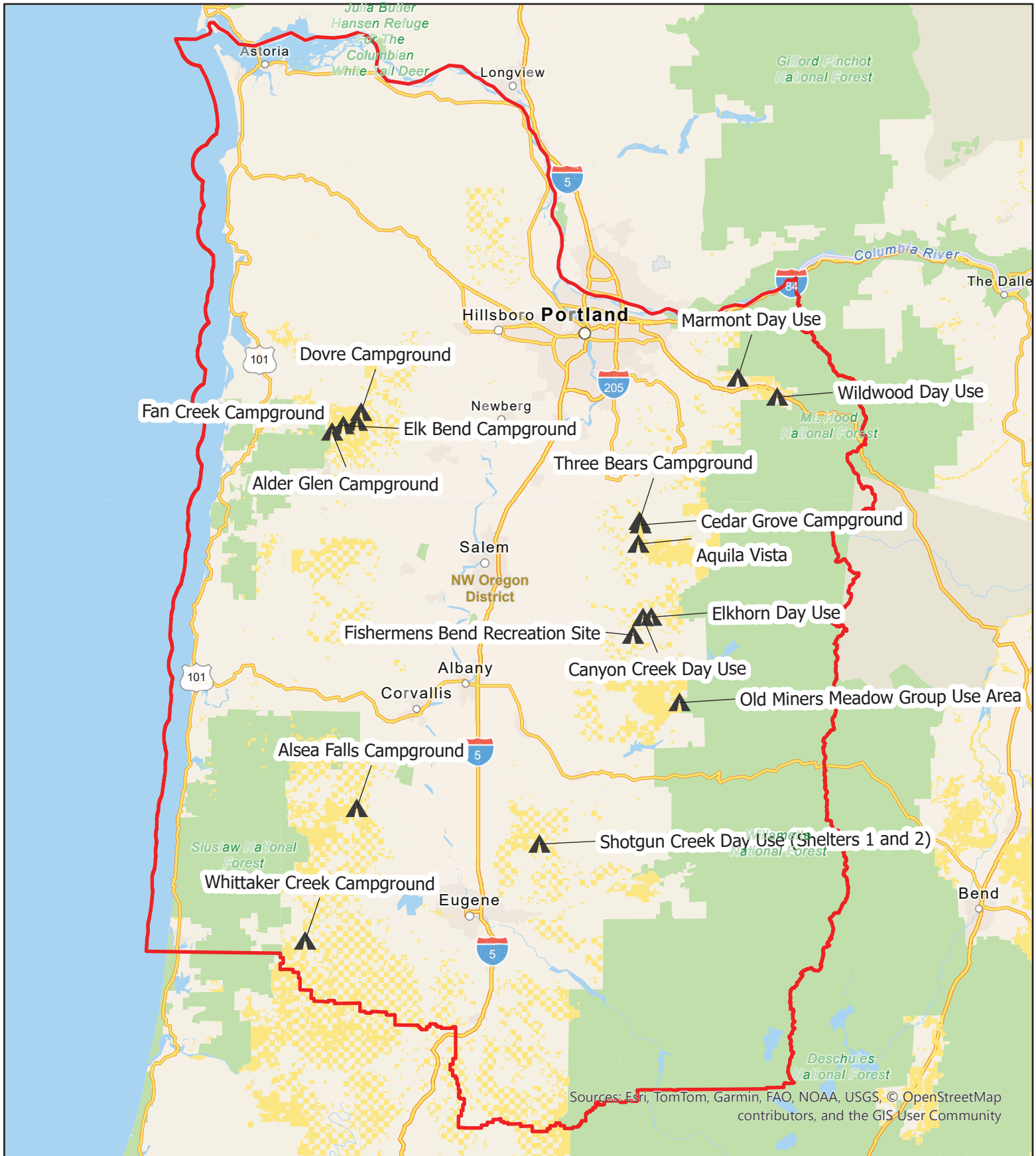
### **Tillamook Field Office**

Alder Glen Campground  
Elk Bend Campground  
Fan Creek Campground  
Dovre Campground




### **Upper Willamette Field Office**

Shotgun Creek Day Use Area (Shelters 1 and 2 only)

# EXHIBIT A DESIGNATED AREAS



## Legend

-  2026 Designated Areas - Campfires Permitted
-  Northwest Oregon District Boundary
-  Bureau of Land Management Lands

No warranty is made by the Bureau of Land Management as to the accuracy, reliability, or completeness of this map or the data displayed for individual use or aggregate use with other data.

