

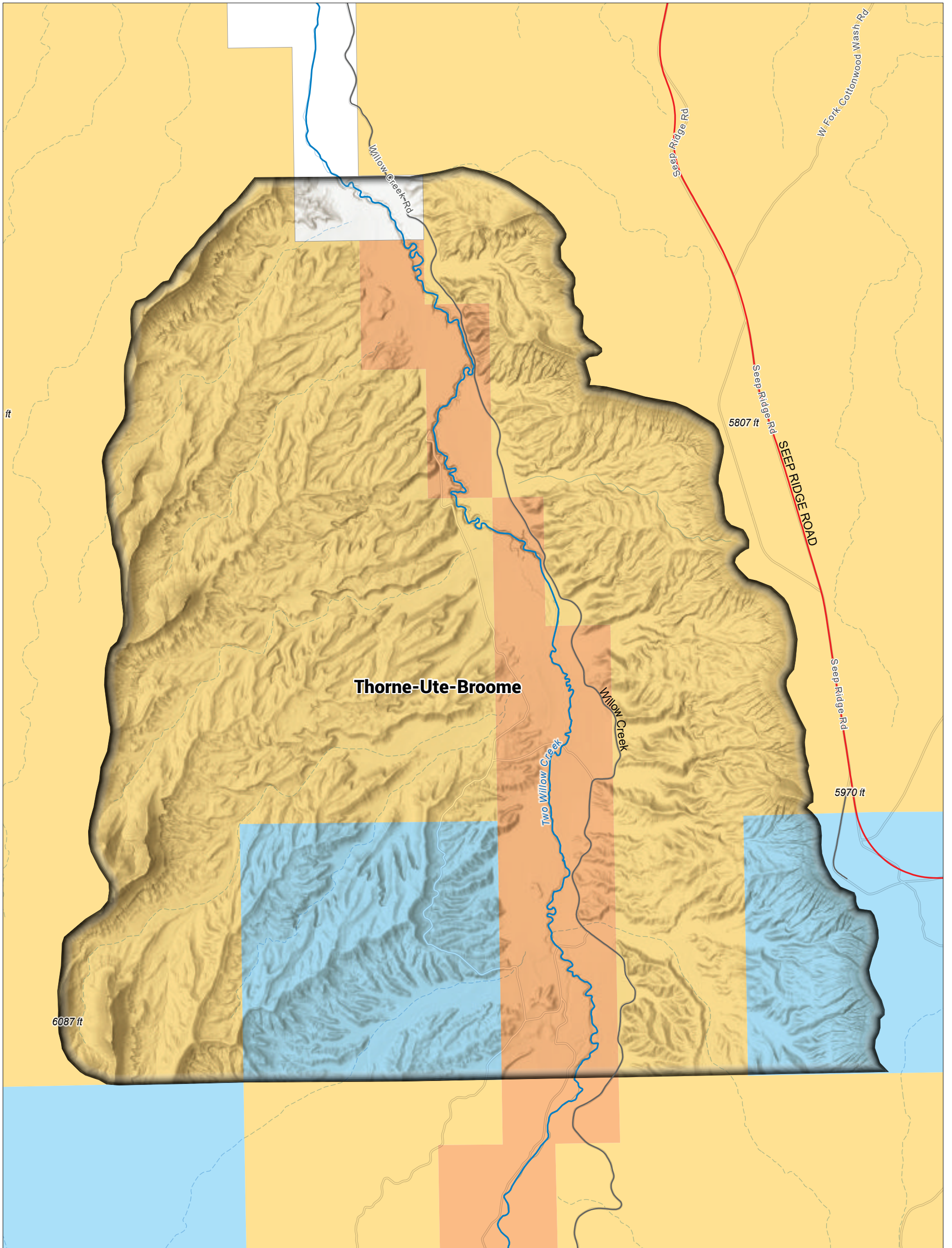


# Map: 6 Thorne-Ute-Broome

Bureau of Land Management  
Vernal Field Office  
170 South 500 East  
Vernal, UT 84078

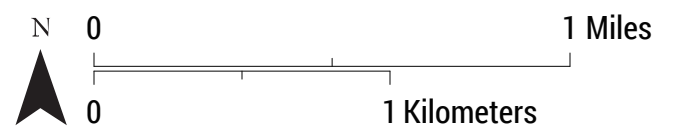
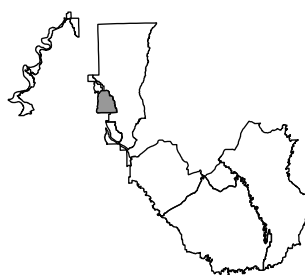


3/26/2026



Relinquished Allotment  
 Bureau of Land Management

American Indian Reservation  
 Private  
 State of Utah



Map Projection: NAD 1983 UTM zone 12N

No warranty is made by the Bureau of Land Management as to the accuracy, reliability, or completeness of this map or the data displayed for individual use or aggregate use with other data.