

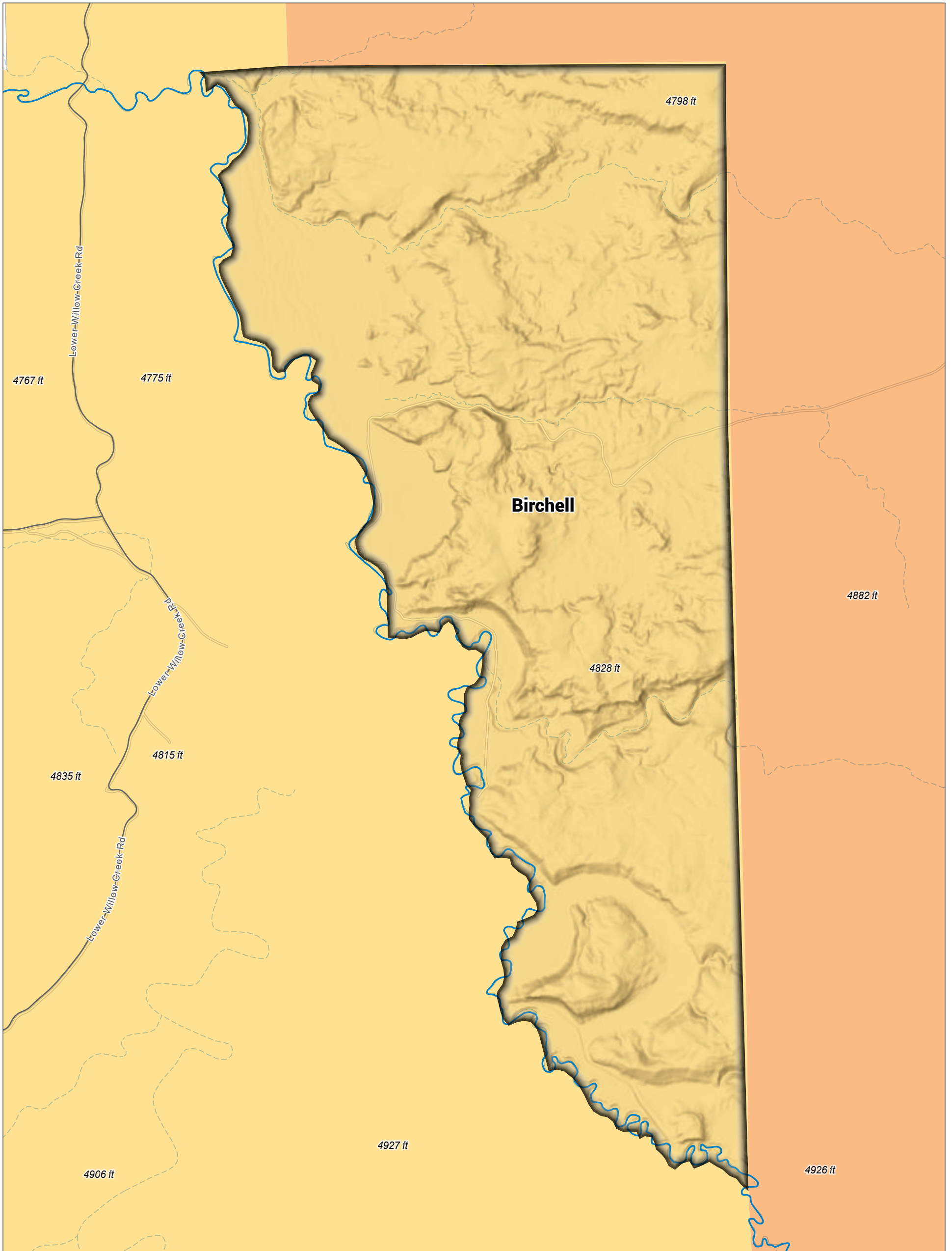




# Map: 3 Birchell


Bureau of Land Management  
Vernal Field Office  
170 South 500 East  
Vernal, UT 84078

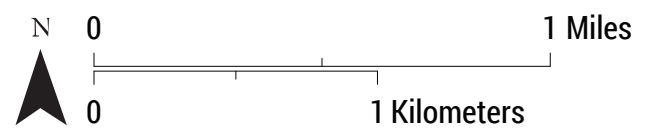
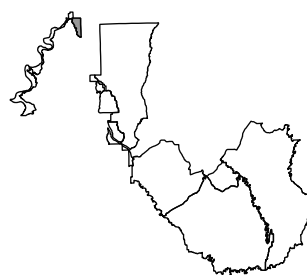


3/26/2026



-  Relinquished Allotment
-  Bureau of Land Management

-  American Indian Reservation



Map Projection: NAD 1983 UTM zone 12N

No warranty is made by the Bureau of Land Management as to the accuracy, reliability, or completeness of this map or the data displayed for individual use or aggregate use with other data.