







Black Mountain Access Update

Legend

-  Gates
-  Alternate Access
Cooridor
-  WRDO Township
-  WRDO Sections
-  County Road
-  BLM Road

Bureau of Land Management
Worland Field Office
101 S 23rd
Worland, Wy
(307)347-5100

No warranty is made by the Bureau of Land Management as to the accuracy, reliability, or completeness of these data. Original data were compiled from various sources. This information may not meet National Map Accuracy Standards. This project was developed through digital means and may be updated without notice.

