



NATIONAL CONSERVATION LANDS


U.S. Department of the Interior
Bureau of Land Management

America's Newest Conservation System

BLM National Conservation Lands are designated by Congress or the President.

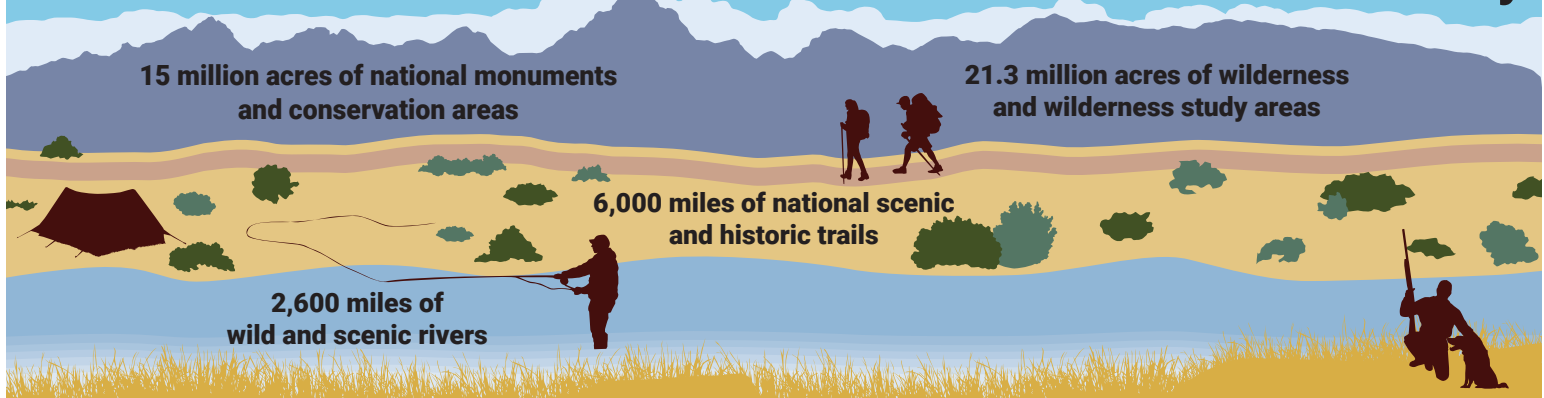


These places are recognized for a diverse array of outstanding values and multiple uses.



They offer exceptional opportunities for recreation and solitude.

10.6 million visitors annually



National Conservation Lands are managed for the benefit of current and future generations, supporting local communities and inspiring public land stewardship in countless ways.



BLM public lands ... 245 million acres of possibilities

www.blm.gov/nlcs

Revised June 2025



NATIONAL CONSERVATION LANDS

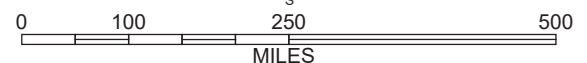
U.S. Department of the Interior
Bureau of Land Management



June 24 2025

Legend

- National Wild and Scenic Rivers
 - National Scenic and Historic Trails
 - Bureau of Land Management
 - Wilderness
 - Wilderness Study Area
 - National Monument
 - National Conservation Area or Similar Designation
- For more information visit:
www.blm.gov/nlcs



No warranty is made by the Bureau of Land Management as to the accuracy, reliability, or completeness of the maps displayed in this document or the data from which they are based for individual use or aggregate use with other data. M25-05-03